

STANFORD'S
PARLIAMENTARY COUNTY ATLAS
AND HANDBOOK OF
ENGLAND AND WALES

CONTAINING ALSO
GEOLOGICAL AND OROGRAPHICAL MAPS OF GREAT BRITAIN,
AND PHYSICAL, STATISTICAL, AND ADMINISTRATIVE
MAPS OF ENGLAND AND WALES
WITH LISTS OF PARISHES,
PETTY SESSIONAL DIVISIONS AND UNIONS, POPULATION TABLES,
AND OTHER PARTICULARS RELATING TO
COUNTY STATISTICS, LOCAL ADMINISTRATION, AND THE
NEW PARLIAMENTARY CONSTITUENCIES

1042
London

EDWARD STANFORD, 55 CHARING CROSS, S.W.

1885


STATE LIBRARY OF MASSACHUSETTS,
STATE HOUSE, BOSTON
MAP 10 1886

Wells, Bigelow & Co.

DA 670
.A1 S8
1885x

942.003
L78P

STANFORD'S
PARLIAMENTARY COUNTY ATLAS
AND HANDBOOK OF
ENGLAND AND WALES



PARLIAMENTARY COUNTY ATLAS

OF

ENGLAND AND WALES.

LIST OF MAPS.

GENERAL MAPS.

1. Geological Map of Great Britain.
2. Orographical do. do.
3. River Basins of England.
4. January Rainfall and Temperature in England.
5. February do. do.
6. March do. do.
7. April do. do.
8. May do. do.
9. June do. do.
10. July do. do.
11. August do. do.
12. September do. do.
13. October do. do.
14. November do. do.
15. December do. do.
16. Distribution of Population in England.
17. Occupations in England.
18. Agriculture do.
19. Coalfields do.
20. Death Rate do.
21. Registration Counties in England.
22. Parliamentary Representation do.
23. Dioceses of the Established Church of England.

COUNTY MAPS.

- Bedfordshire. *See* Bucks.
24. Berkshire.
 25. Buckinghamshire and Bedfordshire.
 26. Cambridgeshire.
 27. Cheshire.
 28. West Cornwall.
 29. East Cornwall.
 30. Cumberland (Eskdale and Penrith).

31. Cumberland (Cockermouth and Egremont).
32. Derbyshire.
33. South Devonshire.
34. North Devonshire.
35. Dorsetshire.
36. Durham.
37. Essex.
38. Gloucestershire.
39. Bristol Parliamentary Borough.
40. Hampshire.
41. Isle of Wight.
42. Herefordshire.
- Hertfordshire. *See* Middlesex.
- Huntingdonshire. *See* Northamptonshire.
43. Kent.
44. Lancashire.
45. Liverpool Parliamentary Borough.
46. Manchester do. do.
47. Leicestershire and Rutland.
48. Lincolnshire (parts of Lindsey).
49. Lincolnshire (Kesteven and Holland).
50. Middlesex and Hertfordshire.
51. London Parliamentary Boroughs.
52. London Central Parliamentary Boroughs.
53. London: Distribution of Population
54. Monmouthshire.
55. Norfolk.
56. Northamptonshire and Huntingdonshire.
57. Northumberland.
58. Nottinghamshire.
59. Nottingham Parliamentary Boro'.
60. Oxfordshire.
- Rutlandshire. *See* Leicestershire.

61. Shropshire.
62. Somersetshire.
63. Staffordshire.
64. Wolverhampton Parliamentary
Borough.
65. Suffolk.
66. Surrey.
67. Sussex.
Warwickshire. *See* Worcestershire.
68. Westmorland.
69. Wiltshire.
70. Worcestershire and Warwickshire.
71. Birmingham Parliamentary Boro'.
72. Yorkshire, East Riding.
73. Hull Parliamentary Borough.
74. Yorkshire, North Riding.
75. Yorkshire, West Riding (Eastern
Part).
76. Leeds Parliamentary Borough.
77. Sheffield Parliamentary Borough.
78. Yorkshire, West Riding (Western
Part).
79. Bradford Parliamentary Borough.

WALES.

- Anglesey. *See* Carnarvon.
80. Brecknockshire and Radnorshire.
Cardiganshire. *See* Carmarthenshire
81. Camarthenshire and Cardiganshire.
82. Carnarvonshire and Anglesey.
Denbighshire. *See* Flintshire.
83. Flintshire and Denbighshire.
84. Glamorganshire.
Merionethshire. *See* Montgomery-
shire.
85. Montgomeryshire and Merioneth-
shire.
86. Pembrokeshire.
Radnorshire. *See* Brecknockshire.

ISLANDS IN THE BRITISH SEAS.

87. Isle of Man.
88. Jersey.
89. Guernsey, Alderney, Sark, and
Herm.

NOTE.

Hundreds are very ancient subdivisions of the county, and the origin of the name is still matter of speculation. Each hundred has a constable or bailiff, and in case of any damage being done feloniously by rioters to the property of any owner in the hundred, the remedy is to sue the hundred for damages. In the northern counties the name *wapentake* is generally used instead of hundred. The term *lathe* is now used only in Kent as the name of a division comprising several hundreds.

The *Court of Quarter Sessions* is composed of Justices of the Peace, and meets once a quarter for the transaction of judicial and other business connected with the county or division of a county to which it belongs. The judicial business is confined to criminal jurisdiction, and extends to all except the highest class of criminal cases.

The *Petty Sessional Divisions* are those in which two or more Justices of the Peace hold courts to exercise summary jurisdiction in the case of petty offences, or to transact certain special business (*special sessions*), such as granting licenses, etc.

The *Registration Districts* are subdivisions of the Registration County, which is the division adopted in all matters relating to the census and to registration, and does not coincide with the county proper of the same name, so that the total area and population given under the heading "Registration Districts" would be found to differ more or less from those given under Petty Sessional Divisions. The "w" which follows the area in the case of many of the Registration Districts indicates that the corresponding area either includes water or relates to parishes to which a portion of the Tidal Water or Foreshore of contiguous rivers or creeks has been allotted, though not included within the boundaries thereof by the Ordnance Survey Department.

The *Union Counties* coincide with the Registration Counties, and the *Unions*, or divisions adopted for the administration of the Poor Laws, are for the most part identical with the Registration Districts. ¶

The *Lieutenancy Subdivisions* are those adopted in connection with the levying of the Militia. §

The *Highway Districts* are subdivisions of the county made in accordance with the Highway Act of 1835 (5 and 6 Will. IV. c. 50), amended by the subsequent Acts of 1862 and 1864. ¶

The term *Corn Crops* under the heading "Agriculture" includes wheat, barley, or bere, oats, rye, beans, and peas; *Green Crops*, potatoes, turnips, and swedes, mangold, carrots, cabbage, kohl-rabi, and rape, vetches, and other green crops, except clover and grass. The *Grasses* included under the heading "Clover, Sain-

foin, and Grasses" are only those grown under rotation ; and under the heading "Bare Fallow" is also included *Uncropped Arable Land*.

In the statement furnished under each county of the parishes making up the county constituencies under the Redistribution of Seats Act, 1885, which are mainly based on the Petty Sessional Divisions, the last parliamentary return of the Petty Sessional Divisions (1878) has for the most part been followed ; but as the Act refers to these divisions as they existed on the 1st of January 1885, it may be found that in a few instances changes made in the composition of the Petty Sessional Divisions since the date of the return mentioned have affected the accuracy of the statement. In some cases, however, the compiler of this portion of the text has been able to take such changes into account, and he begs to take this opportunity of thanking those clerks to magistrates and others who kindly supplied him with the necessary information in reply to private inquiries.

Map 16.—The Distribution of Population is illustrated by a map which, with black dots for towns of more than 50,000 inhabitants, and of black circles for towns of more than 10,000 inhabitants, marks the heavy urban localities; whilst by means of graduated tints of colour the varying density of the general population is forcibly shown. The proportion of population to acreage is given to the nearest tenth, in figures, in each of the counties or division of counties, in accordance with the Census Returns of 1881.

Map 17.—The Occupations of the People are shown on a map which is based on the tables in the Census Returns, vol. iii., 1881. The proportion of each class in each county is shown by bands of colour, and the principal or most characteristic industries (including the fisheries around our coasts) by red lettering.

Map 18.—The Agricultural map gives the extent and character of the cultivation of the soil by bands of colour—marking in each county the proportion under corn crops, green crops, clover and grasses under rotation, permanent pasture, arable land, woods and plantations, and waste.

Map 19.—The Coalfields are shown upon a separate map, copied from those in Professor Hull's monograph on the "Coalfields of Great Britain," which gives the presently worked or visible coalfield, the at present unworked or concealed coalfield, lying at a depth of less than 4,000 feet, and the area originally covered by coal measures.

The *visible coalfields* are:—1. South Wales; 2. Bristol and Somersetshire; 3. Forest of Dean; 4. Forest of Wyre; 5. Shrewsbury; 6. Coalbrook Dale; 7. Denbighshire; 8. Flintshire; 9. Anglesey; 10. South Staffordshire; 11. North Staffordshire; 12. Lancashire (including Burnley Basin); 13. Ingleton; 14. Cumberland; 15. Warwickshire; 16. Leicestershire; 17. Derbyshire and Yorkshire; 18. Northern (Durham and Northumberland).

The *concealed coalbasins* are:—1. Somersetshire; 2. The Midland Basin, of which the Denbighshire, Shrewsbury, South Staffordshire, Warwickshire, Leicestershire, and North Staffordshire coalfields form the marginal outcrop; 3. South Lancashire and Cheshire Basin, of which the coalfields of South Lancashire and Flintshire form the marginal limits, the southern margin being concealed; 4. Yorkshire, Derbyshire, and Nottingham Basin, of which the eastern margin is concealed; 5. Northumberland and Durham Basin, of which the eastern and southern margins are concealed; 6. Cumberland Basin, of which the eastern and western margins are concealed.

Map 20.—The Death-rate map gives for each county the death-rate in 1881, in figures, and shows graphically by colour the groups of highest and lowest death-rates, and so by inference the healthiest and unhealthiest counties. A list is also given, with the death-rate, of twenty large English towns.

Map 21.—Registration Divisions and Counties. This is an index map to the Census Tables of England and Wales, and to the publications of the Local Government Board. By means of red lines and numerals, the divisions in which the counties are grouped for the numbering of the people and the registration of births and deaths are shown. The consecutive numbering of the counties is also given in red figures.

Map 22.—The Parliamentary Representation map shows the parliamentary divisions of the counties; gives the names of all the parliamentary boroughs; and indicates by the character of the writing the number of representatives returned by each. One inset map shows the boroughs in the hardware country, and another the closely packed boroughs in South Lancashire. A complete list of all

NOTES ON THE MAPS, INTRODUCTORY AND EXPLANATORY.

Map 1.—The Geological Map of Great Britain was prepared by Sir Andrew C. Ramsay, F.R.S. ; it contains as much and as accurate information on the geological structure of the country as can possibly be condensed into so small a compass.

Map 2.—It is accompanied by an Orographical map on the same scale, for comparison, whereby it may be seen how the harder rocks form the mountains and the softer rocks the plains and rolling downs. A light green tint shows the corn and garden land, the plains and lowlands that lie below the 250 feet contour. A dark green tint indicates the wood and pasture land, the hill country that, rising over the lowlands, does not exceed 500 feet above the sea. A brown tint shows the heath and moorland, the hills and mountains that, rising above the contour of 500 feet, reach the 2,000 feet line. Finally, a red tint indicates the *tourist* land, the mountains that rise above the 2,000 feet level.

Map 3.—The River Basin map has been reduced from the Ordnance Survey publication, and is supplemented by a complete list of all the River Basins marked on the map, showing the length of each principal stream and the area of drainage of each basin. The River Basins are grouped in their respective oceanic watersheds, and the total area of drainage of each great watershed is also given from official sources.

Maps 4 to 15.—Rainfall and Temperature—a series of climatic maps showing the temperature of the air and of the sea, the rainfall, and the barometric pressure, for each month of the year. The Temperature maps have been constructed by Alexander Buchan, Esq., F.R.S., and are illustrated by him in explanatory text. The Rainfall maps have been prepared from the Rainfall Tables, 1866-1880, issued by the Meteorological Council, compiled from the records of 366 stations, by G. J. Symons, Esq., F.R.S. The mean of fifteen years' uninterrupted observation is here for the first time graphically represented. Each inch of rain is indicated by a zone of colour. These maps will be found useful as well as interesting ; a very cursory examination, for instance, will make the tourist hesitate before selecting the Lake District in September, and will serve as a warning against autumn manœuvring on Dartmoor. The details for Sea Temperature, which is added to the Air Temperature maps, have been copied from the returns issued by the Meteorological Council ; unfortunately they are very meagre, the observers being so few and far between. The observations extend in some cases over very short periods, and therefore the results are not very reliable : they are even in one or two instances contradictory. This is much to be regretted ; but as there is no better information at present to be had, it has been thought well to issue the maps in their present form, rather than to leave this interesting subject without illustration. The air pressure has also been copied from the publications of the Meteorological Council ; the Isobaric lines give the mean monthly pressure deduced from observations extending over long periods.

the parliamentary counties and divisions, and the boroughs and their divisions, accompanies this map.

Map 23.—The Diocesan map gives the names of the dioceses, shows the counties and parts of counties of which they are composed, and marks the sites of bishops' sees and the cathedral towns. It gives also the population and the number of ecclesiastical parishes or separate benefices in each diocese.

The County Maps, 24 to 86, are all drawn on a uniform scale, and in accordance with usage are arranged in alphabetical order, but they are also numbered in agreement with the foregoing general Registration map, agreeing with the Census Tables and Poor Law publications. They show by red hard lines the parliamentary divisions of the county, and by red shading or ruled lines the limits of the parliamentary boroughs. Where a borough extends into a neighbouring county, as in the case of Bristol, the ruled lines are extended into such county, but the tint used for the county is confined to the county proper. Again, where a portion of the county under inspection is included in a parliamentary borough situated in a neighbouring county, the portion so included is shown by ruled red lines, and a thin outline of red, also with ruled red lines, indicates the extent in the neighbouring county of such parliamentary borough.

The names of towns and villages are engraved in various types, indicating by size and character the relative population. Railways and stations, canals and locks, and other particulars, are duly entered; all known British and Roman remains, such as camps, castles, and roads, are engraved in a special type easily recognisable, and the following particulars are given by means of script letters attached within brackets to the names of the cities and towns:—C. County Town; B. Municipal Borough; A. Assize Town; Q. Quarter Session; + Cathedral Town; M. Military Headquarters; P. Port of Entry. Other particulars are also given, as C.G.S., for Coast Guard Station; Lt. Ho., Light House; Light Vessels and Lifeboat Stations are also marked and named.


A scale of miles is engraved around the borders of all the County maps, by which a sufficiently accurate estimate of any distance within the county can be made readily by the eye without recourse to compasses or pencil.

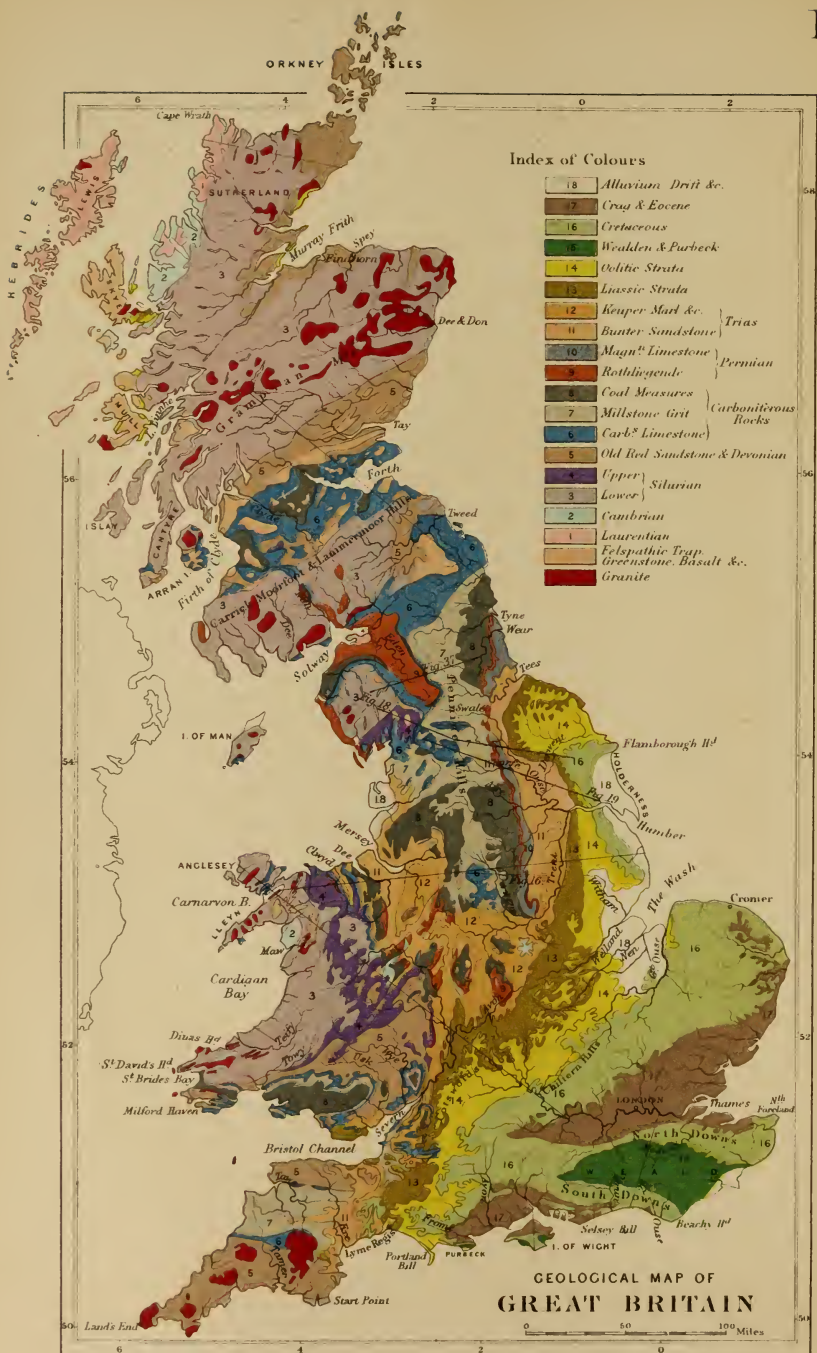
London.—Maps of London will be found following the County map of Middlesex. The first shows the parliamentary boroughs and divisions of boroughs created by the Act of 1885 that lie within the Metropolis Local Management Act Area; the second gives on an enlarged scale the topography of Central London, and shows also the new parliamentary boundaries; the third gives the distribution of population, showing the density by colours and degrees of colour, and is accompanied by a list of all the registration districts and subdistricts, with their population.

Plans of all the Borough towns in England that return more than two members to Parliament, with their divisions into single-membered constituencies, will also be found following their respective counties.

Isle of Man, 87, drawn on the same scale as the County maps, and identical in the particulars of information given and abbreviations used.

Channel Islands, 88 and 89, three times the scale of the County maps, and very nearly the scale of the General map of London, No. 51.





Index of Colours

| | |
|----|------------------------------|
| 18 | Alluvial Drift &c. |
| 17 | Crag & Eocene |
| 16 | Cretaceous |
| 15 | Walden & Purbeck |
| 14 | Oolitic Strata |
| 13 | Liassic Strata |
| 12 | Keuper Marl &c. |
| 11 | Bunter Sandstone |
| 10 | Magn ^l Limestone |
| 9 | Rothliegendes |
| 8 | Coal Measures |
| 7 | Millstone Girt |
| 6 | Carb ^l Limestone |
| 5 | Old Red Sandstone & Devonian |
| 4 | Upper Silurian |
| 3 | Lower Silurian |
| 2 | Cambrian |
| 1 | Laurentian |
| | Felspathic Trap |
| | Greenstone, Basalt &c. |
| | Granite |

GEOLOGICAL MAP OF GREAT BRITAIN

0 50 100 Miles



London; Edward Stanford, 55, Charing Cross. *Stanford's Geog. Estab. London.*

RIVER BASINS.

HYDROGRAPHICAL MAP OF ENGLAND & WALES

Scale of Miles
0 20 40

Oceanic Waterparings - - - - -
River Basins
See annexed Table for the
Area of each Basin &c.



RAINFALL & BAROMETRICAL PRESSURE FOR JANUARY

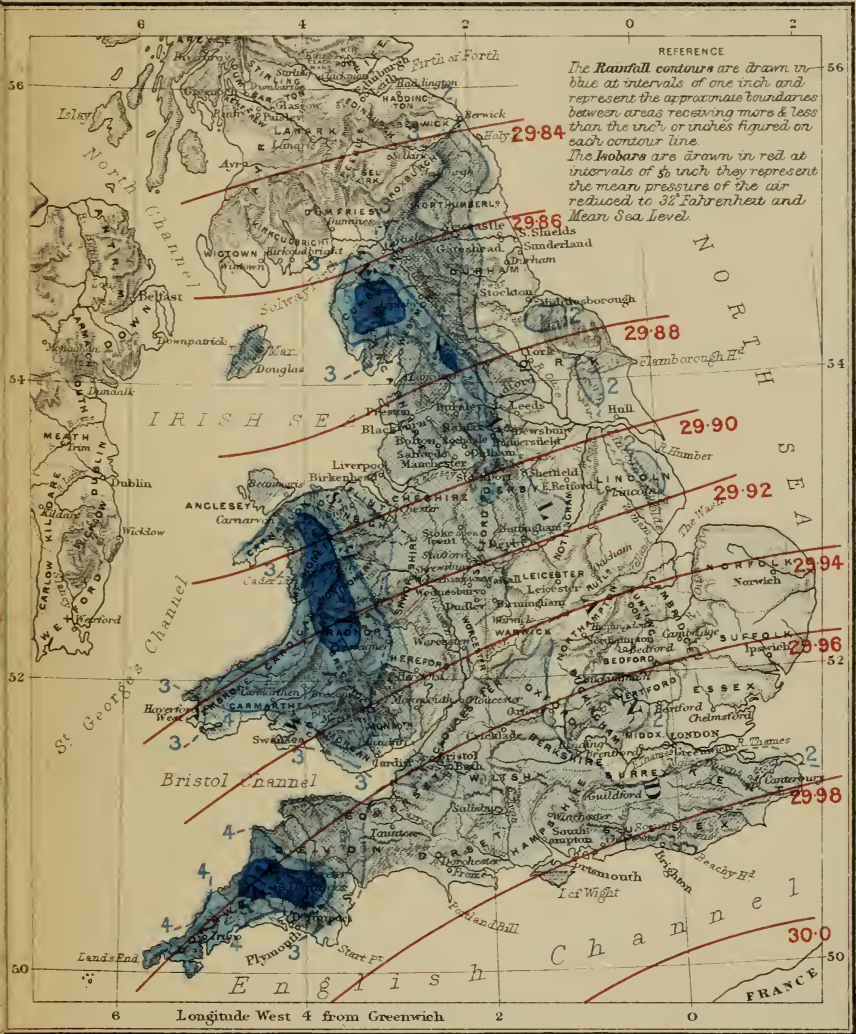


Stanfords Geog^l Estab^l

AIR TEMPERATURE & SEA TEMPERATURE FOR FEBRUARY

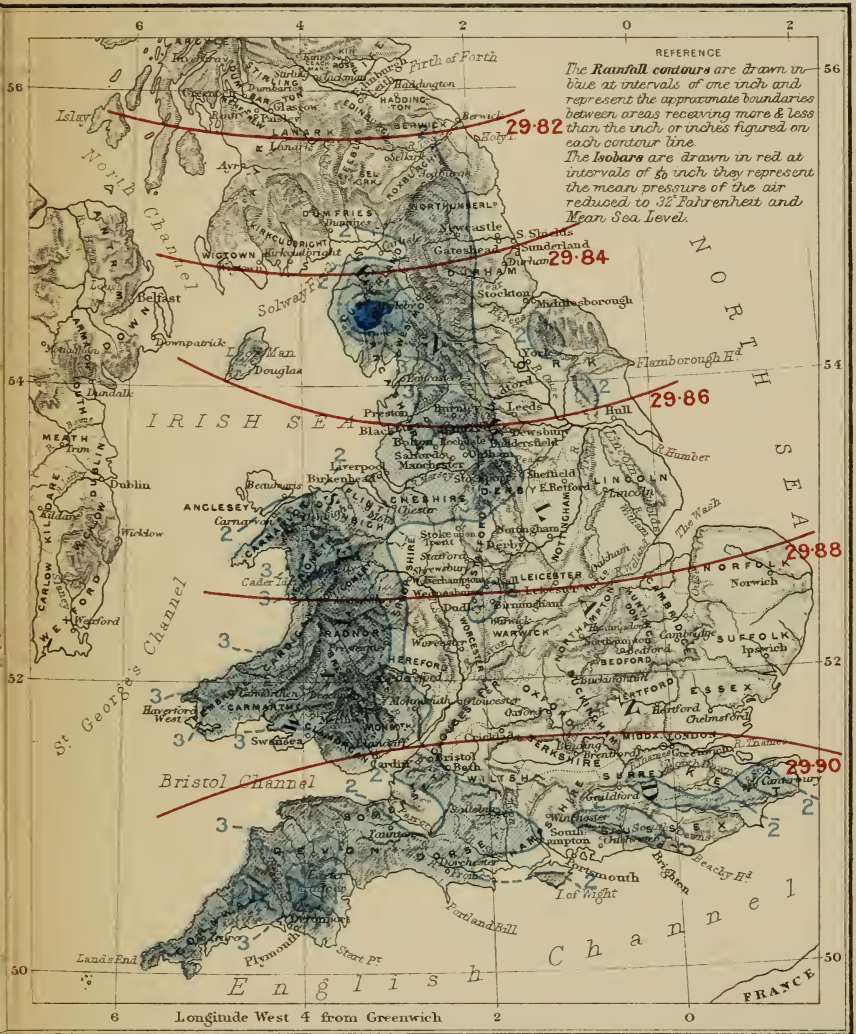


RAINFALL & BAROMETRICAL PRESSURE FOR FEBRUARY



Sturford's Geog. Estab^t

RAINFALL & BAROMETRICAL PRESSURE FOR MARCH



REFERENCE

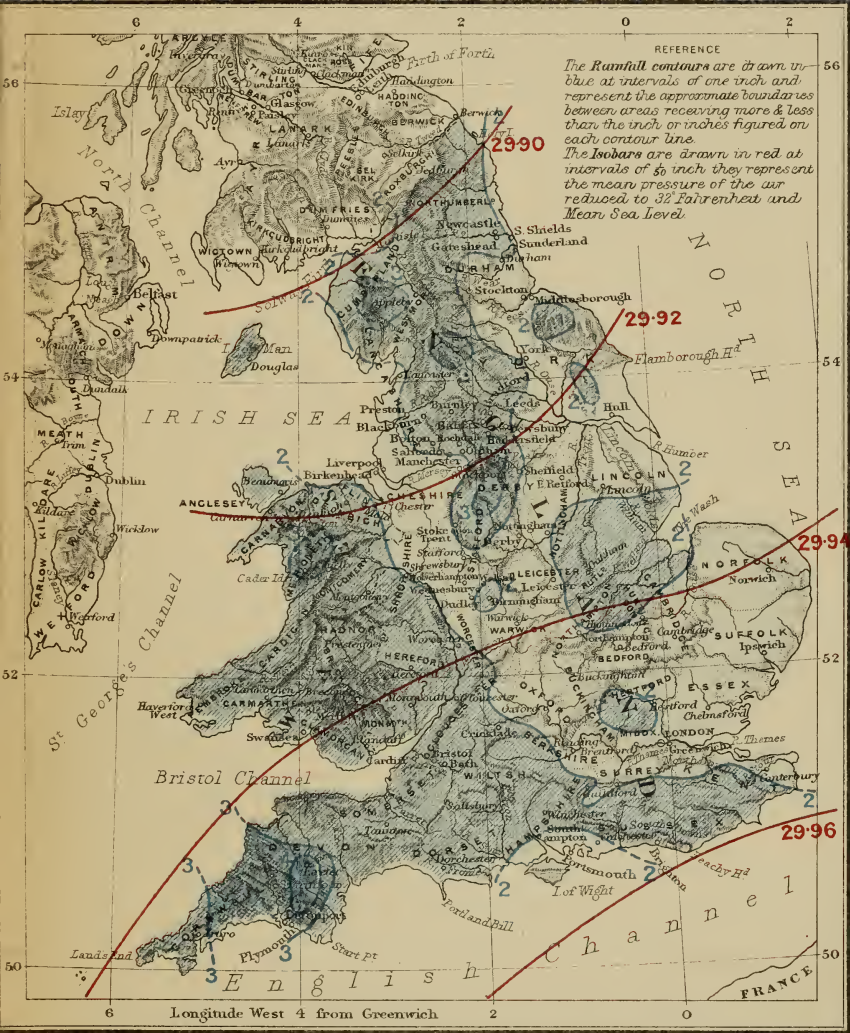
The Rainfall contours are drawn in blue at intervals of one inch and represent the approximate boundaries between areas receiving more & less than the inch, or inches figured on each contour line.

The Isobars are drawn in red at intervals of $\frac{1}{10}$ inch they represent the mean pressure of the air reduced to 32° Fahrenheit and Mean Sea Level.

AIR TEMPERATURE & SEA TEMPERATURE FOR APRIL



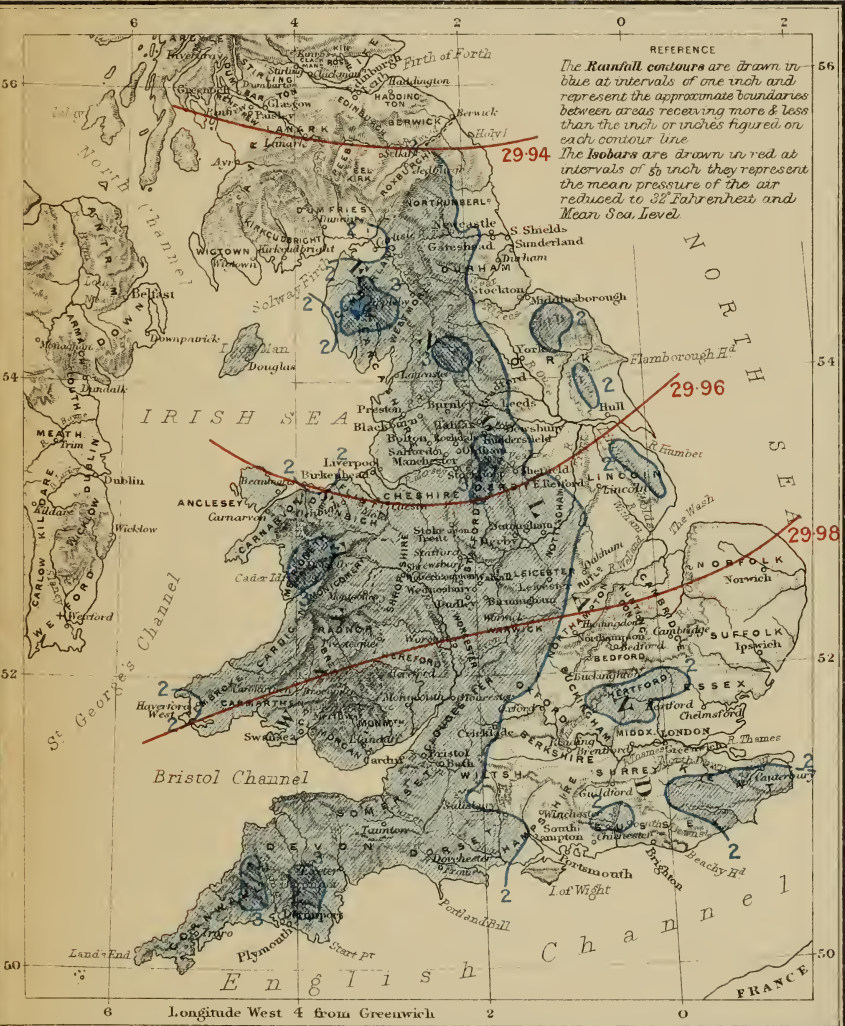
RAINFALL & BAROMETRICAL PRESSURE FOR APRIL



AIR TEMPERATURE & SEA TEMPERATURE FOR MAY



RAINFALL & BAROMETRICAL PRESSURE FOR MAY



REFERENCE

The Rainfall contours are drawn in blue at intervals of one inch and represent the approximate boundaries between areas receiving more & less than the inch or inches figured on each contour line

The Isobars are drawn in red at intervals of $\frac{1}{50}$ inch they represent the mean pressure of the air reduced to 32 Fahrenheit and Mean Sea Level

AIR TEMPERATURE & SEA TEMPERATURE FOR JUNE



RAINFALL & BAROMETRICAL PRESSURE FOR JUNE



REFERENCE

The Rainfall contours are drawn in blue at intervals of one inch and represent the approximate boundaries between areas receiving more & less than the inch or inches figured on each contour line.

The Isobars are drawn in red at intervals of $\frac{1}{10}$ inch they represent the mean pressure of the air reduced to 32 Fahrenheit and Mean Sea Level.

AIR TEMPERATURE & SEA TEMPERATURE FOR JULY



RAINFALL & BAROMETRICAL PRESSURE FOR JULY

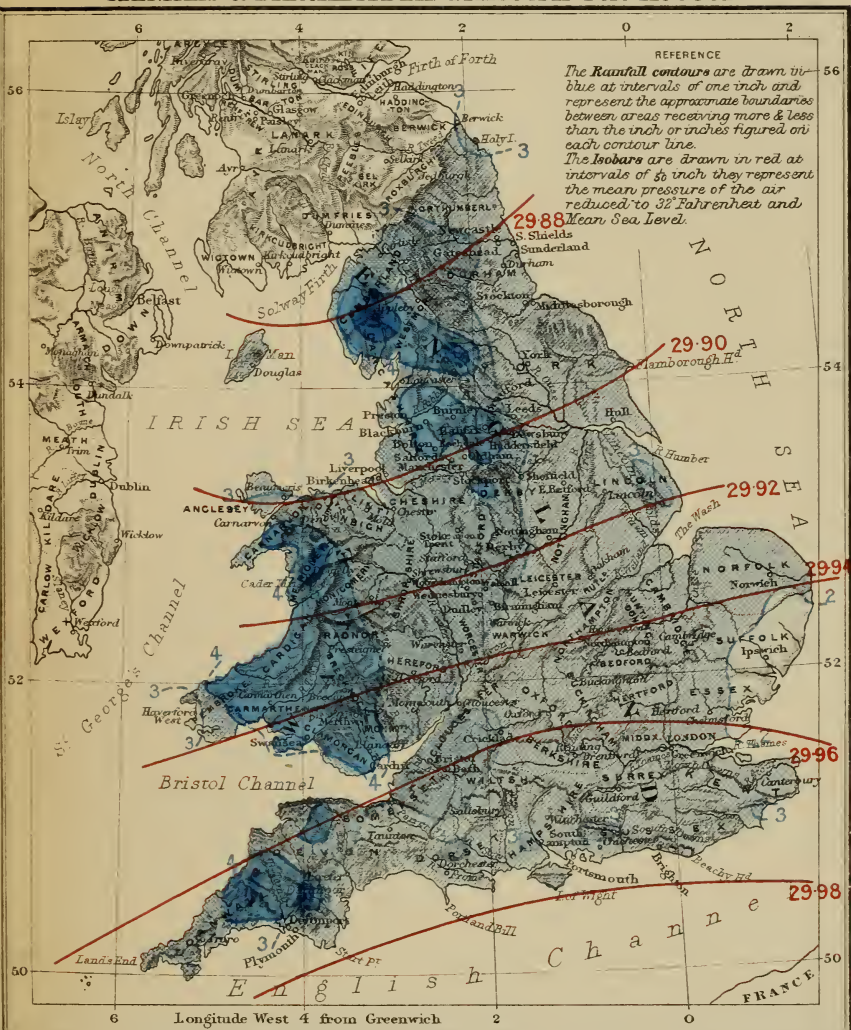


REFERENCE

The Rainfall contours are drawn in blue at intervals of one inch and represent the approximate boundaries between areas receiving more & less than the inch or inches figured on each contour line

The isobars are drawn in red at intervals of $\frac{1}{10}$ inch they represent the mean pressure of the air reduced to 32 Fahrenheit and Mean Sea Level.

RAINFALL & BAROMETRICAL PRESSURE FOR AUGUST



RAINFALL & BAROMETRICAL PRESSURE FOR SEPTEMBER



REFERENCE

The Rainfall contours are drawn in blue at intervals of one inch and represent the approximate boundaries between areas receiving more & less than the inch or inches figured on each contour line

The Isobars are drawn in red at intervals of $\frac{1}{10}$ inch they represent the mean pressure of the air reduced to 32° Fahrenheit and Mean Sea Level.

AIR TEMPERATURE & SEA TEMPERATURE FOR OCTOBER



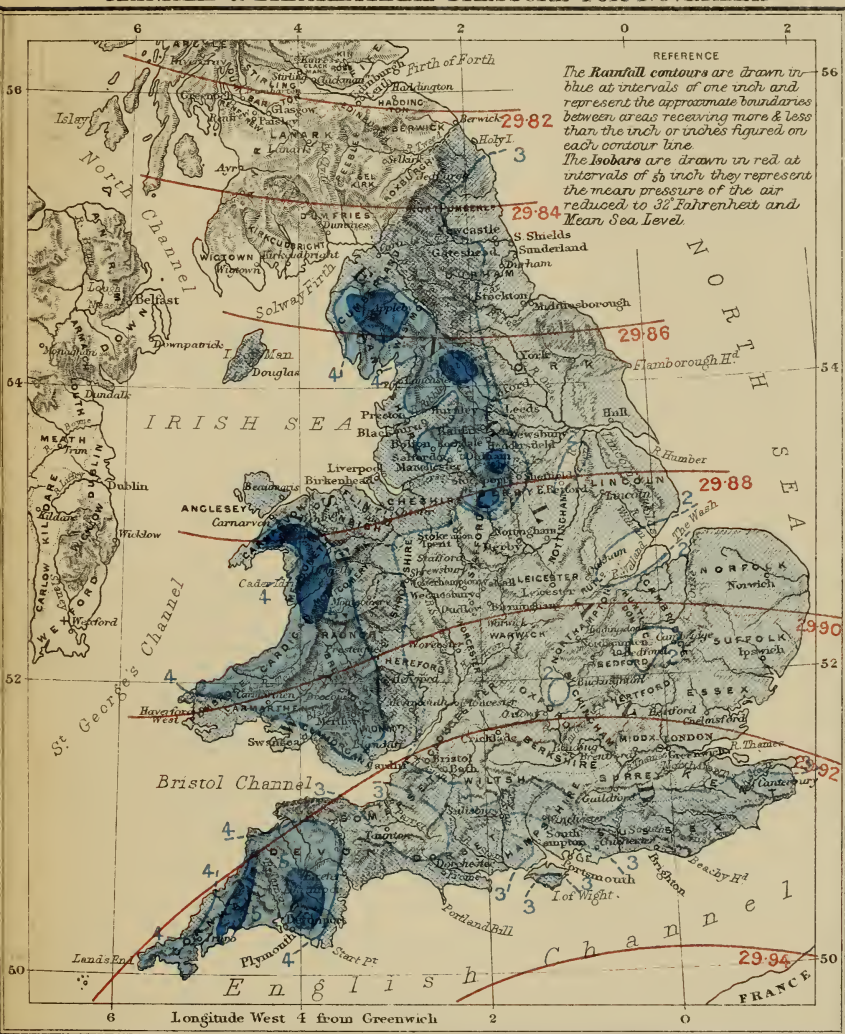
RAINFALL & BAROMETRICAL PRESSURE FOR OCTOBER



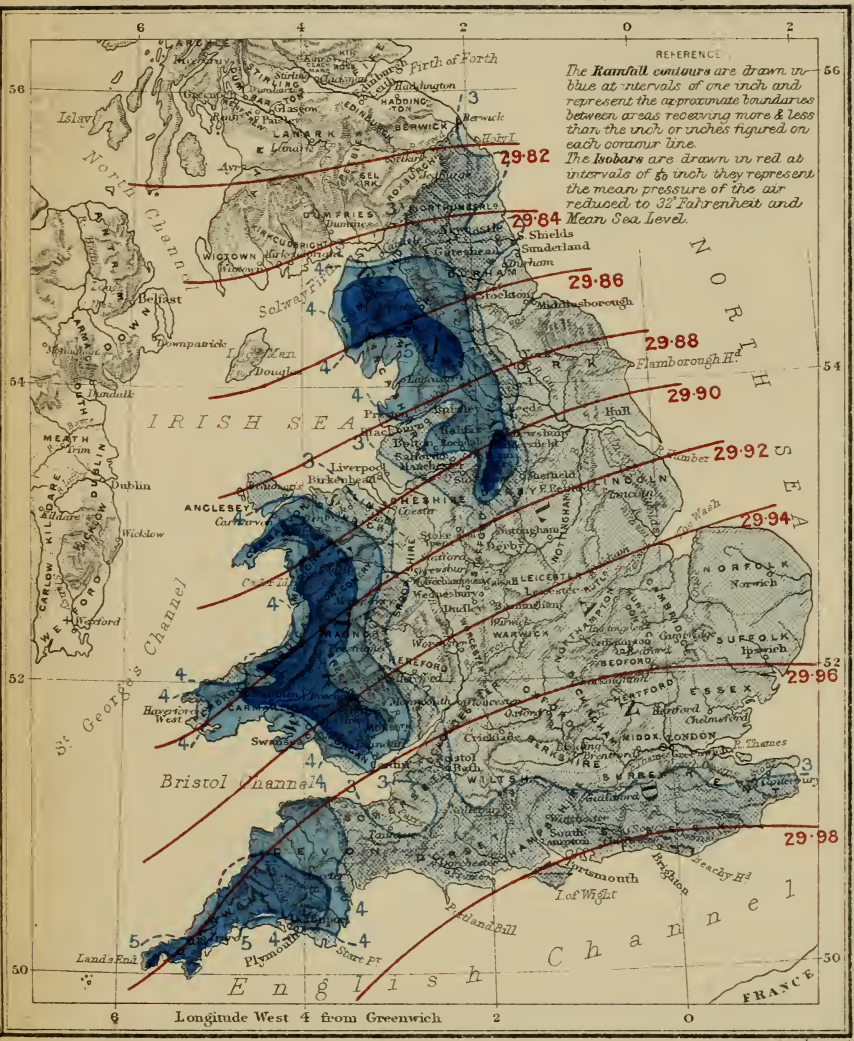
AIR TEMPERATURE & SEA TEMPERATURE FOR NOVEMBER



RAINFALL & BAROMETRICAL PRESSURE FOR NOVEMBER



RAINFALL & BAROMETRICAL PRESSURE FOR DECEMBER



The Rainfall contours are drawn in blue at intervals of one inch and represent the approximate boundaries between areas receiving more & less than the inch or inches figured on each contour line.

The isobars are drawn in red at intervals of 0.1 inch they represent the mean pressure of the air reduced to 32° Fahrenheit and Mean Sea Level.

Stanfords Geog. Estab^{ts}

DISTRIBUTION OF POPULATION.



Stanford's Geograph. Essais

OCCUPATIONS OF THE PEOPLE.



AGRICULTURE.

The area of each County has been apportioned according to the acreage under cultivation or otherwise in the following order, beginning on the Western border of each County and reading Eastward:—1. Corn Crops; 2. Green Crops; 3. Clover, Sanfoin, and Grasses under rotation; 4. Permanent Pasture or Grass not broken up in rotation; 5. Bare, Fallow, or uncropped Arable Land; 6. Woods, Coppices, or Plantations (except Gorse Land and Garden Shrubberies); 7. Waste Land, Heath, or Mountain Land, and Land covered by buildings.

The Land used by Market Gardeners for the growth of Vegetables and other garden produce is generally too small in area to be represented on a Map of so small a scale.

Taking Northumberland as an example, it will be seen that about $\frac{1}{3}$ of the County is under Corn Crops, $\frac{1}{3}$ under Green Crops, $\frac{1}{3}$ under Clover, $\frac{1}{3}$ under permanent Pasture; very small fractions indeed are Arable or covered with Wood, whilst almost half the County is Waste Land; Heath, or Mountain Land, or Land covered by buildings.

AGRICULTURAL MAP OF ENGLAND & WALES in Counties

Scale of Miles
0 20 40

- REFERENCE**
- Under Corn Crops
 - " Green "
 - " Clover & Grasses under Rotation.
 - Permanent Pastures
 - Arable Land
 - Woods & Plantations
 - Waste Land, Heath or Mountain Land, & Land covered by buildings.



COAL FIELDS.



Stanford's Geograph. Ser. 1.



ANNUAL RATE OF MORTALITY 1881.



REGISTRATION DIVISIONS. INDEX MAP.



PARLIAMENTARY REPRESENTATION.



POLITICAL MAP OF ENGLAND & WALES

Scale of Miles 0 20 40

REFERENCE

The Parliamentary Divisions of Counties are bounded with broken lines. Each Division returns one Representative.

The Parliamentary Boroughs & number of Representatives are shown thus:

| | | |
|---|--------|------------|
| 1 | Member | Liverpool |
| 2 | " | Sunderland |
| 3 | " | BRADFORD |
| 4 | " | BRISTOL |

Boroughs returning more than 4 Members have the number in parenthesis following the name of the Borough.

Note—For the Metropolitan Boroughs see Map N°

DIOCESES.

DIOCESAN MAP OF ENGLAND & WALES





THE
RIVER BASINS OF ENGLAND AND WALES.

SHOWING THE LENGTH OF THE PRINCIPAL STREAM AND THE
DRAINAGE AREA OF EACH BASIN.

NORTH SEA DRAINAGE, 29,374.

| Name of River. | Length | Area in sq. m. |
|-------------------------|--------|----------------|
| Tweed (English portion) | ... | 268 |
| Aln | 18 | 104 |
| Coquet | 40 | 240 |
| Wansbeck | 22 | 126 |
| Blyth | 16 | 131 |
| Tyne | 73 | 1130 |
| Wear | 65 | 456 |
| Tees | 79 | 708 |
| Esk | 21 | 147 |
| Hull | 20 | 364 |
| Derwent | 64 | 794 |
| Ouse (and Wharfe) | 104 | 1842 |
| Aire (and Calder) | 78 | 815 |
| Don | 57 | 682 |
| Trent | 147 | 4052 |
| Ancholme | 25 | 244 |
| Steeping | 18 | 101 |
| Witham | 80 | 1079 |
| Welland | 70 | 760 |
| Nen | 100 | 1077 |
| Ouse | 143 | 2607 |
| Bure | 45 | 348 |
| Yare | 48 | 880 |
| Blyth | 17 | 79 |
| Alde | 24 | 109 |
| Deben | 27 | 153 |
| Orwell (Gipping) | 16 | 171 |
| Stour | 45 | 407 |
| Colne | 24 | 192 |
| Blackwater | 34 | 434 |
| Crouch | 15 | 181 |
| Thames | 158 | 5244 |
| Medway | 44 | 680 |
| Stour | 42 | 373 |

IRISH SEA DRAINAGE, 7066.

| | | |
|-----------------------|-----|-----|
| Esk (English portion) | ... | 125 |
| Eden | 69 | 915 |
| Ellen | 16 | 72 |
| Derwent | 31 | 262 |
| Leven | 7 | 202 |
| Kent | 23 | 255 |
| Lune | 42 | 418 |
| Wyre | 24 | 208 |
| Ribble | 54 | 585 |
| Douglas | 21 | 168 |
| Mersey | 56 | 885 |
| Weaver | 53 | 711 |
| Dee | 70 | 813 |
| Clwyd | 25 | 319 |
| Conway | 25 | 222 |

ST. GEORGE'S CHANNEL DRAINAGE,

| Name of River. | Length | Area in sq. m. |
|----------------|--------|----------------|
| Mawddach | 18 | 151 |
| Dovey | 19 | 217 |
| Ystwith | 16 | 75 |
| Teifi | 55 | 386 |

BRISTOL CHANNEL DRAINAGE.

12,407.

| | | |
|-------------------------|-----|------|
| Cleddan (East and West) | 17 | 212 |
| Taf | 12 | 183 |
| Towy | 58 | 514 |
| Llwchwr | 16 | 156 |
| Tawe | 26 | 106 |
| Neath | 18 | 118 |
| Agmore | 16 | 114 |
| Taff | 25 | 198 |
| Rumney | 22 | 94 |
| Ebwy | 19 | 94 |
| Usk | 65 | 540 |
| Wye | 135 | 1609 |
| Severn | 158 | 4350 |
| Avon (Bristol) | 62 | 891 |
| Brue | 29 | 197 |
| Parret | 36 | 562 |
| Tawe | 26 | 455 |
| Torridge | 47 | 336 |
| Camel | 19 | 149 |

ENGLISH CHANNEL DRAINAGE,

7133.

| | | |
|----------|----|-----|
| Rother | 27 | 312 |
| Cuckmere | 17 | 75 |
| Ouse | 26 | 205 |
| Adur | 16 | 160 |
| Arun | 37 | 370 |
| Itchen | 26 | 231 |
| Test | 26 | 477 |
| Avon | 61 | 673 |
| Stour | 54 | 459 |
| Piddle | 21 | 119 |
| Frome | 29 | 187 |
| Axe | 18 | 165 |
| Otter | 15 | 82 |
| Exe | 55 | 584 |
| Teign | 27 | 203 |
| Dart | 35 | 200 |
| Tavy | 19 | 85 |
| Tamar | 38 | 385 |
| Lynher | 23 | 100 |
| Fowey | 19 | 120 |
| Fal | 16 | 50 |

July.—The isothermals show that the influence of the ocean in moderating the heat of summer is distinctly felt for a long way inland. Thus Barrow-in-Furness has a mean temperature as low as that of Berwick, Pembroke about as low as Hexham, and Penzance as low as Lincoln. The highest summer temperatures occur not in the lowest latitudes of England, but in the district round London, where the mean temperature rises to about 64°. If a line be drawn from London northward through the central districts of the eastern slopes of England, it marks an elongated region where the summer temperature is warmer than over the districts to east and west of it in the same latitudes, thus showing in a striking manner the influence of the land in bringing about a higher temperature in the warm months of the year.

August.—In August the disturbing influence of the land and water on the lines is less pronounced than in July. The sea is warmer and the land colder. The fall of temperature begins most markedly about the middle of the month. Hence in Scilly temperature is 0°·2 higher than it is in July, but in London it is 1°·1 lower. Thunderstorms become less frequent.

September.—The lines now assume a truer east and west direction than in any other month. The slight curving downwards in the central districts, and the uptilting of the isothermals in the extreme east, point respectively to the more rapid cooling of the land and the slower cooling of the sea during the great annual fall of temperature now going forward. As compared with July, while temperature has fallen 5°·3 at Oxford, it has fallen only 2°·4 in Scilly. Further, the lines indicate a higher temperature in the North Sea than in the Atlantic in the same latitudes. This month and the first half of October rank with May as the healthiest periods of the year.

October.—The conserving influence of the ocean is strikingly seen in the relatively high temperatures in the east and west, which it is to be noted are nearly equal latitude for latitude, thus differing essentially from what obtains in the strictly winter months. On the other hand, the depressing influence of the land on the temperature, as the nights now exceed the days in length, is conspicuously illustrated by Central England, where temperatures are about a degree lower than on the coasts to the east and west. Another noteworthy feature is the great distance inland to which the influence of the sea is felt.

November.—The winter arrangement of the isothermals is now all but accomplished, the crowding of the lines in the south-western counties and their protrusion northwards through the region of the Irish Sea being very remarkable features. This great change in the distribution of the temperature is impressively seen on comparing Dover with Scilly; in October the temperature of Dover is only 1°·3 lower than that of Scilly, but in November it is 5°·5. Among the noteworthy features of the meteorology of the month are a greater prevalence of light easterly and northerly winds, with frequent calms and dense fogs. Owing to the low temperature, the mortality from diseases of the respiratory organs shoots up with great rapidity, the greatest fatality occurring among young children.

December.—The grouping of the isothermals closely resembles that of January, with the important difference that temperature is still about 2° higher than in that month. The climate of London is now 8° colder than that of Scilly, while, on the other hand, the temperature of Silloth and of Lerwick is as high as that of London. South-westerly winds acquire their maximum prevalence, which is maintained through the winter, and this, combined with the falling temperature, results in raw disagreeable weather, very inimical to the general health of the people.

THE TEMPERATURE OF ENGLAND.

January.—The highest mean temperatures in England during January are in the south-western counties, and the lowest in the north-eastern, from the Wash to the Tweed.

The temperature of the Lands End is about 45° , and of the plain of York a little under 38° , the difference being thus 7° . The isothermals do not run east and west, as would happen if the sun alone ruled the distribution of temperature, but, roughly speaking, from north to south, which point to the prevailing W.S.W. winds from the warm waters of the Atlantic as being the most powerful influence in determining the winter distribution of the temperature. Over the whole of the east, or over the extensive region to the eastward of the isothermal of 39° , the difference of temperature is extremely small, but in the south it rapidly rises from Dover to the Lands End, and in the west from Liverpool to the Lands End; the increase in each case being about 5° . The isothermals show in a striking manner how the ocean tends to maintain a relatively high temperature at this season, and how extensive land surfaces, particularly on the east side of the watershed, are characterised by colder winters.

February.—The temperature now starts on its great annual march from winter to summer. The increase is least in the south-western counties, being the region most completely within the influence of the Atlantic, which in February falls to the minimum temperature of the year, and greatest in the eastern and south-eastern counties. Thus, while in Scilly the temperature has only risen half a degree, at York and Leicester it has risen 2° .

March.—The isothermals take a W.N.W. and E.S.E. direction, being thus intermediate between the winter and summer directions, so that not the Atlantic but the sun is now chiefly concerned in the distribution of the temperature. The influence of the Atlantic is still powerfully felt, for while the temperature of London is $4^{\circ}6$ above that of January, that of Scilly is only $0^{\circ}6$.

April.—The isothermals lie now nearly east and west, and they cross the country in a more regular manner, or are less thrown out of a straight course by the disturbing influences of land and water than in any other month except September. The downward droop of the lines in the east points to the influence of the North Sea in maintaining a lower temperature during the warmer months of the year along the eastern seaboard.

May.—The influence of the land in raising the temperature in the summer months and of the sea in lowering it is now markedly seen. In this month temperature is more equally distributed over all England than at any other season of the year; indeed if a small portion of Northumberland be excluded, two isothermals suffice to show its distribution. The increase of temperature is greatest in the central districts in the south, where it is as high as in Cornwall. As the month advances east winds diminish and thunderstorms increase in frequency. Except as regards nervous diseases May is the healthiest month of the year.

June.—The lines now assume their summer positions, showing, by the closed isothermals in Central England, the influence of the land in bringing about a high summer temperature. The depressing effect of the sea is best seen in this month. The high temperatures of 60° and upwards raise the mortality from bowel and allied complaints with startling suddenness among children, to whom indeed the summer season proves to be the most fatal.

A COMPLETE LIST

OF THE

COUNTIES, DIVISIONS OF COUNTIES, BOROUGHS, AND DIVISIONS OF BOROUGHS,

IN ENGLAND AND WALES

ACCORDING TO THE REDISTRIBUTION OF SEATS ACT, 1885.

BEDFORDSHIRE—

Northern or Biggleswade.
Southern or Luton.
Bedford B.

BERKSHIRE—

Northern or Abingdon.
Southern or Newbury.
Eastern or Wokingham.
New Windsor B.
Reading B.

BUCKINGHAMSHIRE—

Northern or Buckingham.
Mid or Aylesbury.
Southern or Wycombe.

CAMBRIDGESHIRE—

Northern or Wisbech.
Western or Chesterton.
Eastern or Newmarket.
Cambridge B.
Cambridge University (2).

CHESHIRE—

Wirral.
Eddisbury.
Macclesfield.
Crewe.
Northwich.
Altrincham.
Hyde.
Knutsford.
Birkenhead B.
Chester B.
Stalybridge B.
Stockport B. } 1.
 } 2.

CORNWALL—

Western or St. Ives.
North Western or Camborne.
Truro.
Mid or St. Austell.
South-Eastern or Bodmin.
North-Eastern or Launceston.
Penryn and Falmouth B.

CUMBERLAND—

Northern or Eskdale.
Mid or Penrith.
Cockermouth.
Western or Egremont.
Carlisle B.
Whitehaven B.

DERBYSHIRE—

High Peak.
North-Eastern.
Chesterfield.
Western.
Mid.
Ilkeston.
Southern.

Derby B. { 1.
 } 2.

DEVONSHIRE—

Eastern or Honiton.
North-Eastern or Tiverton.
Northern or South Molton.
North-Western or Barnstaple.
Western or Tavistock.
Southern or Totnes.
Torquay.

DEVONSHIRE—*Continued.*

Mid or Ashburton.
 Devonport B. { 1.
 2.
 Exeter B.
 Plymouth B. { 1.
 2.

DORSETSHIRE—

Northern.
 Eastern.
 Southern.
 Western.

DURHAM—

Jarrow.
 Houghton-le-Spring.
 Chester-le-Street.
 North-Western.
 Mid.
 South-Eastern.
 Bishop Auckland.
 Barnard Castle.
 Darlington B.
 Durham B.
 Gateshead B.
 Hartlepool B.
 South Shields B.
 Stockton B.
 Sunderland B. { 1.
 2.

ESSEX—

South-Western or Walthamstow.
 Southern or Romford.
 Western or Epping.
 Northern or Saffron Walden.
 North-Eastern or Harwich.
 Eastern or Maldon.
 Mid or Chelmsford.
 South-Eastern.
 Colchester B.
 West Ham B. { 1. North.
 2. South.

GLOUCESTER—

Mid or Stroud.
 Northern or Tewkesbury.
 Eastern or Cirencester.
 Forest of Dean.
 Southern or Thornbury.
 Bristol B. { 1. West (including
 Clifton).
 2. North.
 3. East.
 4. South.
 Cheltenham B.
 Gloucester B.

HAMPSHIRE or SOUTHAMPTON—

Northern or Basingstoke.
 Western or Andover.
 Eastern or Petersfield.

HAMPSHIRE or SOUTHAMPTON—*Cont.*

Southern or Fareham.
 New Forest.
 Isle of Wight.
 Christchurch B.
 Portsmouth B. { 1.
 2.
 Southampton B. { 1.
 2.
 Winchester B.

HEREFORDSHIRE—

Northern or Leominster.
 Southern or Ross.
 Hereford B.

HERTFORDSHIRE—

Northern or Hitchin.
 Eastern or Hertford.
 Mid or St. Albans.
 Western or Watford.

HUNTINGDONSHIRE—

Northern or Ramsey.
 Southern or Huntingdon.

KENT—

Western or Sevenoaks.
 North-Western or Dartford.
 South-Western or Tunbridge.
 Mid or Medway.
 North-Eastern or Faversham.
 Southern or Ashford.
 Eastern or St. Augustine's.
 Isle of Thanet.
 Canterbury B.
 Chatham B.
 Deptford B.
 Dover B.
 Gravesend B.
 Greenwich B.
 Hythe B.
 Lewisham B.
 Maidstone B.
 Rochester B.
 Woolwich B.

LANCASHIRE—

North Lonsdale.
 Lancaster.
 Blackpool.
 Chorley.
 Darwen.
 Clitheroe.
 Accrington.
 Rossendale.
 West Houghton.
 Heywood.
 Middleton.
 Radcliffe-cum-Farnworth.

LANCASHIRE—*Continued.*

Eccles.
 Stretford.
 Gorton.
 Prestwich.
 Southport.
 Ormskirk.
 Bootle.
 Widnes.
 Newton.
 Ince.
 Leigh.

Ashton-under-Lyne B.
 Barrow-in-Furness B.

Blackburn B. { 1.
 2.

Bolton B. { 1.
 2.

Burnley B.

Bury B.

Liverpool B. { 1. Kirkdale.
 2. Walton.
 3. Everton.
 4. West Derby.
 5. Scotland.
 6. Exchange.
 7. Abercrombie.
 8. East Toxteth.
 9. West Toxteth.

Manchester B. { 1. North-West.
 2. North.
 3. North-East.
 4. East.
 5. South.
 6. South-West.

Oldham B. { 1.
 2.

Preston B. { 1.
 2.

Rochdale B.

St. Helens B.

Salford B. { 1. North.
 2. West.
 3. South.

Warrington B.

Wigan B.

LEICESTERSHIRE—

Eastern or Melton.
 Mid or Loughborough.
 Western or Bosworth.
 Southern or Harborough.

Leicester B. { 1.
 2.

LINCOLNSHIRE—

West Lindsey or Gainsborough.
 North Lindsey or Brigg.
 East Lindsey or Louth.
 South Lindsey or Horncastle.
 North Kesteven or Sleaford.
 South Kesteven or Stamford.

LINCOLNSHIRE—*Continued.*

Holland or Spalding.

Boston B.

Grantham B.

Grimsby B.

Lincoln B.

MIDDLESEX—

Enfield.

Tottenham.

Hornsey.

Harrow.

Ealing.

Brentford.

Uxbridge.

Bethnal Green B. { 1. North-East.
 2. South-West.

Chelsea B.

Finsbury B. { 1. Holborn.
 2. Central.
 3. East.

Fulham B.

Hackney B. { 1. North.
 2. Central.
 3. South.

Hammersmith B.

Hampstead B.

Islington B. { 1. Northern.
 2. Western.
 3. Eastern.
 4. Southern.

Kensington B. { 1. Northern.
 2. Southern.

London City B. (2) (a county of itself, not in Middlesex).

London University (1).

Marylebone B. { 1. East.
 2. West.

Paddington B. { 1. North.
 2. South.

St. George Hanover Square B.

St. Pancras B. { 1. North.
 2. East.
 3. West.
 4. South.

Shoreditch B. { 1. Hoxton.
 2. Haggerston.

Strand B.

Tower Ham-
 lets B. { 1. Whitechapel.
 2. St. George.
 3. Limehouse.
 4. Mile End.
 5. Stepney.
 6. Bow and Brom-
 ley.
 7. Poplar.

Westminster B.

MONMOUTHSHIRE—

Northern.

Western.

MONMOUTHSHIRE—*Continued.*

Southern.

Monmouth District B. (Monmouth, Newport, Usk).

NORFOLK—

North-Western.

South-Western.

Northern.

Eastern.

Mid.

Southern.

Kings Lynn B.

Norwich B. { 1.
2.

Great Yarmouth B.

NORTHAMPTONSHIRE—

Northern.

Eastern.

Mid.

Southern.

Northampton B. { 1.
2.

Peterborough B.

NORTHUMBERLAND—

Wansbeck.

Tyneside.

Hexham.

Berwick-upon-Tweed.

Morpeth B.

Newcastle-on- { 1.
Tyne B. { 2.

Tynemouth B.

NOTTINGHAMSHIRE—

Bassetlaw.

Newark.

Rushcliffe.

Mansfield.

Nottingham B. { 1. West.
2. East.
3. South.

OXFORDSHIRE—

Northern or Banbury.

Mid or Woodstock.

Southern or Henley.

Oxford B.

Oxford University (2).

RUTLANDSHIRE.

SHROPSHIRE or SALOP—

Western or Oswestry.

Northern or Newport.

Mid or Wellington.

Southern or Ludlow.

Shrewsbury B.

SOMERSETSHIRE—

Northern.

Wells.

SOMERSETSHIRE—*Continued.*

Frome.

Eastern.

Southern.

Bridgwater.

Western or Wellington.

Bath B. { 1.
2.

Taunton.

STAFFORDSHIRE—

Leek.

Burton.

Western.

North-Western.

Lichfield.

Kingswinford.

Handsworth.

Hanley B.

Newcastle-under-Lyme B.

Stafford B.

Stoke-upon-Trent B.

Walsall B.

Wednesbury B.

West Bromwich B.

Wolverhampton B. { 1. East.
2. South.
3. West.

SUFFOLK—

Northern or Lowestoft.

North-Eastern or Eye.

North-Western or Stowmarket.

South or Sudbury.

South-Eastern or Woodbridge.

Bury St. Edmunds B.

Ipswich B. { 1.
2.

SURREY—

North-Western or Chertsey.

South-Western or Guildford.

South-Eastern or Reigate.

Mid or Epsom.

Kingston.

North-Eastern or Wimbledon.

Battersea and { 1. Battersea.

Clapham B. { 2. Clapham.

Camberwell B. { 1. North.
2. Peckham.
3. Dulwich.

Croydon B.

Lambeth B. { 1. North.
2. Kennington.
3. Brixton.
4. Norwood.Newington B. { 1. West.
2. Walworth.Southwark B. { 1. West.
2. Rotherhithe.
3. Bermondsey.

Wandsworth B.

SUSSEX—

North-Western or Horsham.
 South-Western or Chichester.
 Northern or East Grinstead.
 Mid or Lewes.
 Southern or Eastbourne.
 Eastern or Rye.

Brighton B. { 1.
 Hastings B. { 2.

WARWICKSHIRE—

Northern or Tamworth.
 North-Eastern or Nuneaton.
 South-Western or Stratford-on-Avon.
 South-Eastern or Rugby.
 Aston Manor B.

Birmingham B. { 1. Edgbaston.
 { 2. West.
 { 3. Central.
 { 4. North.
 { 5. East.
 { 6. Bordesley.
 { 7. South.

Coventry B.
 Warwick and Leamington B.

WESTMORLAND—

Northern or Appleby.
 Southern or Kendal.

WILTSHIRE—

Northern or Cricklade.
 North-Western or Chippenham.
 Western or Westbury.
 Eastern or Devizes.
 Southern or Wilton.
 Salisbury B.

WORCESTERSHIRE—

Western or Bewdley.
 Southern or Evesham.
 Mid or Droitwich.
 Northern.
 Eastern.
 Dudley B.
 Kidderminster B.
 Worcester B.

YORKSHIRE, NORTH RIDING—

Thirsk and Malton.
 Richmond.
 Cleveland.

YORKSHIRE, NORTH RIDING—*Cont.*

Whitby.
 Middlesborough B.
 Scarborough B.
 York City B. { 1.
 { 2.

YORKSHIRE, EAST RIDING—

Buckrose.
 Holderness.
 Howdenshire.
 Kingston-upon- { 1. East.
 Hull B. { 2. Central.
 { 3. West.

YORKSHIRE, WEST RIDING—

Skipton.
 Keighley.
 Shipley.
 Sowerby.
 Elland.
 Morley.
 Normanton.
 Colne Valley.
 Holmfirth.
 Barnsley.
 Hallamshire.
 Rotherham.
 Doncaster.
 Ripon.
 Otley.
 Barkston Ash.
 Osgoldcross.
 Pudsey.
 Spen Valley.
 Bradford B. { 1. West.
 { 2. Central.
 { 3. East.
 Dewsbury B.
 Halifax B. { 1.
 { 2.
 Huddersfield B.
 Leeds B. { 1. North.
 { 2. Central.
 { 3. East.
 { 4. West.
 { 5. South.
 Pontefract B.
 Sheffield B. { 1. Attercliffe.
 { 2. Brightside.
 { 3. Central.
 { 4. Hallam.
 { 5. Ecclesall.
 Wakefield B.

ANGLESEY.

BRECKNOCKSHIRE.

CARDIGANSHIRE.

CARMARTHENSHIRE—

Eastern.

Western.

Carmarthen District B. (Carmarthen and Llanelly).

CARNARVONSHIRE—

Northern or Arfon.

Southern or Eifion.

Carnarvon District B. (Bangor, Carnarvon, Conway, Criccieth, Nevin, Pwllheli).

DENBIGHSHIRE—

Eastern.

Western.

Denbigh District B. (Denbigh, Holt, Ruthin, Wrexham).

FLINTSHIRE—

Flint District B. (Caergwyle, Caerwys, Flint, Holywell, Mold, Overton, Rhuddlan, St. Asaph).

GLAMORGANSHIRE—

Eastern.

Rhondda.

GLAMORGANSHIRE—*Continued.*

Western or Gower.

Mid.

Southern.

Cardiff District B. (Cardiff, Cowbridge, Llantrisant).

Merthyr { 1.

Tydfil } 2.

Swansea B. { 1. Town.
2. District (Aber-
avon, Kenfig,
Loughor, Neath,
Swansea).

MERIONETHSHIRE.

MONTGOMERYSHIRE—

Montgomery District B. (Llanfyllin, Llanidloes, Machynlleth, Montgomery, Newtown, Welshpool).

PEMBROKESHIRE—

Pembroke and Haverfordwest District B. (Haverfordwest, Fishguard, Milford, Narberth, Pembroke, Tenby, and Wiston).

RADNORSHIRE.

| NAME. | CONTENTS. | Population. | No. of Benefices. |
|---|-----------|-------------|-------------------|
| EXETER. —DEVON, except parts of the parishes of Axminster, Uplyme, Boyton, and Exmoor, but including Stockland, formerly in Dorset; DORSET, part of the parish of Axminster | | 603,211 | 503 |
| GLOUCESTER and BRISTOL. —GLOUCESTER, except parts of the parishes of Broughton Poggs, Ilmington, Overbury, and Ruardean; HEREFORD, parts of the parishes of Linton and Lea; SOMERSET, the parishes of Abbots Leigh and Bedminster; WARWICK, parts of the parishes of Welford and Weston-on-Avon; WILTS, the deaneries of Cricklade and Malmesbury, and the parish of Marston Maisey | | 695,952 | 489 |
| NOTE.—An Act was passed on the 19th August 1884 to provide for the disunion of the sees of Gloucester, and Bristol and the constitution of a separate diocese of Bristol, but it cannot take effect until a capital sum has been raised to provide an income and house of residence for the bishop. | | | |
| HEREFORD. —HEREFORD, except parts of the parishes of Colwall, Cradley, Linton, Cwmyoy, and Lea; GLOUCESTER, part of the parish of Ruardean; MONTGOMERY, part of the deaneries of Clun and Pontesbury; RADNOR, the parishes of Knighton, Michaelchurch-on-Arrow, Norton, and New Radnor, and parts of the parishes of Brampton Bryan, Old Radnor, and Presteigne; SALOP, the deanery of Wenlock, parts of the deaneries of Burford, Clun, Ludlow, Pontesbury, and Stottesden, and the parishes of Dinmore, Horderley Hall, Posenhall, and Woodhouse, and part of the parish of Calverley; STAFFORD, parts of the parishes of Bobbington and Enville; WORCESTER, the parishes of Abberley, Bayton, Clifton-upon-Teme, Eastham, Edwin Loach, Great Kyre, Lindridge, Mamble, Ribbesford, Rochford, Rock, Lower Sapey, Shelsley Walsh, Stanford-on-Teme, Stockton, and Tenbury; and parts of the parishes of Brockleton and Stoke Bliss | | 229,609 | 365 |
| LICHFIELD. —STAFFORD, except parts of the parishes of Barthomley, Bobbington, Oldswinford, Rowley Regis, and Enville; SALOP, the deaneries of Condover, Edgmond, Shiffnal, Shrewsbury, Wem, and Wrockwardine, parts of the deaneries of Ellesmere, Eccleshall, Hodnet, Trysull, and Whitchurch, the parishes of Boscobel and Haughton Demesne, and part of the parish of Meole Brace; CHESTER, part of the parish of Whitchurch; FLINT, part of the parish of Ellesmere; LEICESTER, parts of the parishes of Ashby-de-la-Zouch, Seal, Ravenstone, and Sawley; WARWICK, parts of the parishes of Polesworth, Newton Regis, Sutton Coldfield, and Tamworth | | 1,104,611 | 440 |

DIOCESES IN THE PROVINCE OF CANTERBURY.

| NAME. | CONTENTS. | Population. | No. of Benefices. |
|------------------------|---|-------------|-------------------|
| BANGOR. | —ANGLESEY ; CARNARVON, except the parishes of Eglwysrhôs, Llangwstennin, Llysaen, and the Abbey, the townships of Maenan, Eirias, Eidda, and part of the townships of Gwydir ; MERIONETH, except the deanery of Penllyn and Ederinion, and the township of Cefnpost ; MONTGOMERY, the deanery of Arnstley, and part of the deanery of Cyfeiliog | 226,040 | 138 |
| BATH and WELLS. | —SOMERSET, except the parishes of Abbots Leigh and Bedminster, and parts of the parishes of Maiden Bradley and Stourton ; DEVON, part of the parish of Exmoor | 423,705 | 491 |
| CANTERBURY. | —KENT, except the city and deanery of Rochester, the deaneries of Cobham, Deptford, Gravesend, and Woolwich, part of the deanery of Greenwich, and parts of the parishes of Frant and Hawkhurst ; SURREY, the parishes of Addington and Croydon, and the district of Lambeth Palace ; SUSSEX, parts of the parishes of Lamberhurst and Horsemonden | 653,269 | 421 |
| CHICHESTER. | —SUSSEX, except parts of the parishes of Alfold, Bramshott, Lamberhurst, Horsemonden, and East Grinstead ; KENT, parts of the parishes of Frant and Hawkhurst | 489,550 | 370 |
| ELY. | —BEDFORD, excepts parts of the parishes of Caddington, Houghton Regis, and Studham ; CAMBRIDGE, except parts of the parishes of Helion Bumpstead, Outwell, Royston, Upwell, and Welney ; HUNTINGDON, except the parish of Washingley and parts of the parishes of Luddington and Lutton ; BUCKINGHAM, part of the parish of Wavendon ; ESSEX, the parish of Ballingdon-cum-Brundon, and parts of the parishes of Bures, Haverhill, Kedington, Ashdon, and Sturmere ; HERTFORD, parts of the parishes of Studham and Caddington ; NORFOLK, the parish of Emneth, and parts of the parishes of Feltwell, Hildgay, and Redmore, with Feltwell Anchor ; NORTHAMPTON, parts of the parishes of Thurning and Winwick ; SUFFOLK, the deaneries of Blackburne, Thedwaster, and Thingoe, and parts of the deaneries of Clare, Fordham, and Sudbury | 512,747 | 556 |

| NAME. | CONTENTS. | Population. | No. of Benefices. |
|----------------------|--|-------------|-------------------|
| LINCOLN. | LINCOLN, except part of the parish of Crowle ; NORFOLK, part of Central Wingland ; YORK, WEST RIDING, parts of the parishes of Blythe, Crowle, Finningley, and Auston-cum-Membris | 471,319 | 587 |
| LLANDAFF. | GLAMORGAN, except the deaneries of East and West Gower ; MONMOUTH ; BRECKNOCK, parts of the parishes of Llangattock and Llangunider ; HEREFORD, part of the parish of Cwmyoy | 603,020 | 227 |
| LONDON. | MIDDLESEX, except part of the parish of Stanwell ; HERTFORD, parts of the parishes of Rickmansworth, Watford, and East Barnet | 2,920,362 | 564 |
| NORWICH. | NORFOLK, except the parish of Emneth, and parts of the parishes of Brandon, Feltwell, Hilgay, Redmore, Feltwell Anchor, and Central Wingland ; SUFFOLK, except the deaneries of Blackburne, Thedwaster, and Thingoe, and parts of the deaneries of Clare, Fordham, and Sudbury ; CAMBRIDGE, parts of the parishes of Outwell, Upwell, and Welney | 685,805 | 904 |
| OXFORD. | BERKS, except parts of the parishes of Chilton Foliatt, Strathfieldsaye, and Shalbourn ; BUCKS, except parts of the parishes of Drayton Beauchamp, Marsworth, and Wavendon ; OXFORD, except the parish of Shenington, but including the parish of Widford, formerly in the county of Gloucester ; GLOUCESTER, part of the parish of Broughton Poggs ; HANTS, part of the parish of Stratfield Mortimer ; HERTS, the parish of Flaunden ; MIDDLESEX, part of the parish of Stanwell ; NORTHAMPTON, part of the parish of Warkworth ; SURREY, parts of the parishes of Chobham, Egham, and Windlesham ; WARWICK, part of the parish of Cropredy ; WILTS, parts of the parishes of Hungerford, Shalbourn, and Inglesham | 577,196 | 648 |
| PETERBOROUGH. | LEICESTER, except parts of the parishes of Ashby-de-la-Zouch, Seal, Claybrooke, and Norton-juxta-Twyeross ; NORTHAMPTON, except parts of the parishes of Thurning, Winwick, and Warkworth ; RUTLAND ; DERBY, parts of the parishes of Appleby, Packington, and Hartshorn, with Boundary ; HUNTINGDON, the parish of Washingley, and parts of the parishes of Luddington and Lutton ; WARWICK, parts of the parishes of Claybrook and Hinekley | 612,725 | 571 |
| ROCHESTER. | KENT, the city and deanery of Rochester, the deaneries of Cobham, Deptford, Gravesend, and Woolwich (except so much of the parish of Woolwich as lies north of the river Thames), and part of the deanery of Greenwich ; SURREY, the Parliamentary Divisions of East and Mid Surrey as constituted by | | |

| NAME. | CONTENTS. | Population. | No. of Benefices. |
|---------------------|--|-------------|--------------------|
| | 30 and 31 Vict. cap. 102, except the parishes of Newdigate, Thames Ditton, Addington, and Croydon, and the district of Lambeth Palace ; SUSSEX, part of the parish of East Grinstead. | 1,594,402 | 298 |
| ST. ALBANS. | —ESSEX, except the parish of Ballingdon-cum-Brundon and parts of the parishes of Bures, Haverhill, Kedington, Ashdon, and Sturmere ; HERTFORD, except the parish of Flaunden, and parts of the parishes of Caddington, Studham, Rickmansworth, Watford, and East Barnet ; BUCKS, parts of the parishes of Drayton Beauchamp, and Marsworth ; CAMBRIDGE, parts of the parishes of Helion Bumpstead and Royston ; KENT, so much of the parish of Woolwich as lies north of the river Thames ; BEDFORD, parts of the parishes of Cadlington, Houghton Regis, and Studham. | 778,586 | 597 |
| ST. ASAPH. | —DENBIGH ; FLINT, except parts of the parishes of Doddleston, Ellesmere, Malpas, and Hawarden ; MONTGOMERY, except the deanery of Arnstley, and parts of the deaneries of Clun, Cyfeiliog, and Pontesbury ; CARNARVON, the parishes of Eglwysrhôs, Llangwstennin, and Llysfaen, and parts of the parishes of Eglwysfach, including the Abbey, Llandrilloynrhôs, Llanrwst, and Ysppyty ; CHESTER, part of the parish of Threapwood ; MERIONETH, the deanery of Penllyn and Ederinion, and part of the parish of Llanfihangelglynmyfyr ; SALOP, the parishes of Kinnerley, Knockin, Llanyblodwell, Melverley, Oswestry, St. Martin, Selattyn, and Whittington, parts of Llansilin, Llanymynech, and Ellesmere. | 268,901 | $\frac{7}{16}$ 205 |
| ST. DAVID'S. | —BRECON, except parts of the parishes of Llangattock and Llangunider ; CARDIGAN ; CARMARTHEN ; PEMBROKE ; RADNOR, except the parishes of Knighton, Michaelchurch-on-Arrow, Norton and New Radnor, and parts of Brampton Bryan, Presteigne, and old Radnor ; GLAMORGAN, the deaneries of East and West Gower. | 482,245 | 404 |
| SALISBURY. | —DORSET, except part of the parish of Axminster, but including Thorncombe formerly in Devon, and Holwell formerly in Somerset ; WILTS, except the deaneries of Cricklade and Malmesbury, the parishes of Marston Maisey, and West Wellow, and parts of the parishes of Hungerford, Shalbourn, and Whitsbury ; BERKS, parts of the parishes of Chilton Foliatt and Shalbourn ; DEVON, parts of the parishes of Axminster and Uplyme ; HANTS, parts of the parishes of Bramshaw and West Dean ; SOMERSET, | | |

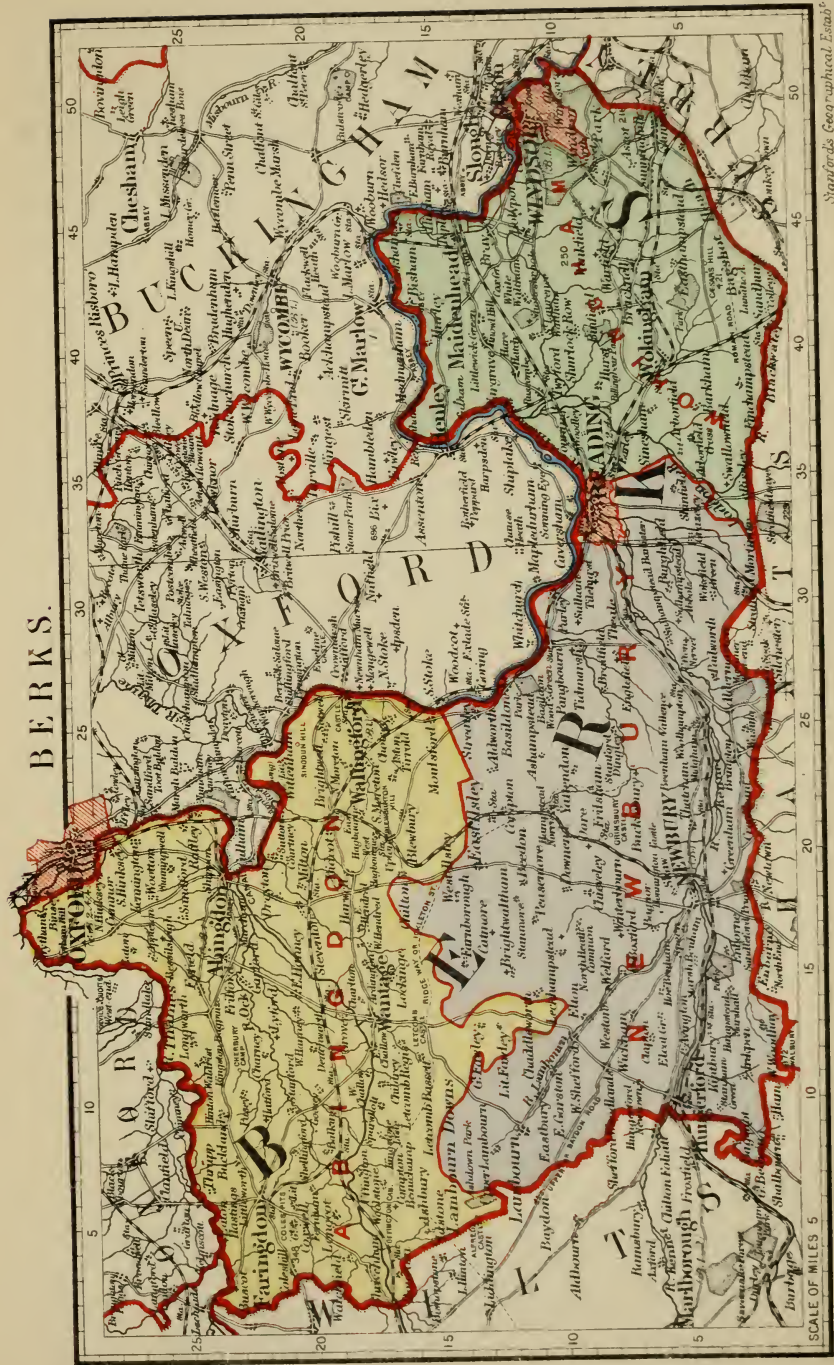
| NAME. | CONTENTS. | Population. | No. of Benefices. |
|--------------------|---|-------------|-------------------|
| | parts of the parishes of Maiden Bradley and Stourton | 372,188 | 487 |
| SOUTHWELL. | DERBY , except parts of the parishes of Appleby, Packington, and Hartshorn with Boundary; NOTTINGHAM , except part of the parish of Wallingwells | 852,179 | 476 |
| TRURO. | CORNWALL ; DEVON , part of the parish of Boyton | 330,766 | 236 |
| WINCHESTER. | HANTS , except parts of the parishes of Bramshaw, Stratfield Mortimer, and West Dean; BERKS , part of the parish of Strathfieldsaye; SURREY , the Parliamentary Division of West Surrey (except parts of the parishes of Chobham, Egham, and Windlesham) as constituted by 3 and 4 Will. IV. cap 64, and the parishes of Newdigate and Thames Ditton; SUSSEX , parts of the parishes of Alfold and Bramshott; WILTS , the parish of West Wellow, and part of the parish of Whitsbury; THE CHANNEL ISLANDS | 847,370 | 535 |
| WORCESTER. | WARWICK , except parts of the parishes of Claybrook, Hinckley, Tamworth, Welford, Weston-on-Avon, Cropredy, Polesworth, Newton Regis, and Sutton Coldfield; WORCESTER , except the parishes of Abberley, Bayton, Clifton-upon-Teme, Eastham, Edvin Loach, Great Kyre, Lindridge, Mamble, Ribbesford, Rochford, Rock, Lower Sapey, Shelsley Walsh, Stanford-on-Teme, Stockton and Tenbury, and parts of the parishes of Bockleton and Stoke Bliss; GLOUCESTER , parts of the parishes of Ilmington and Overbury; HEREFORD , parts of the parishes of Colwall and Cradley; LEICESTER , parts of the parishes of Merevale, Claybrooke, and Norton-juxta-Twycross; OXFORD , the parish of Shenington; STAFFORD , parts of the parishes of Rowley Regis and Oldswinford | 1,124,688 | 478 |
| | Total, Province of Canterbury | 17,460,436 | 10,990 |

DIOCESES IN THE PROVINCE OF YORK.

| | | | |
|------------------|--|---------|-----|
| CARLISLE. | CUMBERLAND , except the parish of Alston; WESTMORLAND ; LANCASTER , the parishes of Aldingham, Angerton, Cartmel, Colton, Dalton-in-Furness, Hawkshead, Kirkby Ireleth, Pennington, Ulverston and Urswick, and part of Burton-in-Kendal | 401,280 | 293 |
|------------------|--|---------|-----|

| NAME. | CONTENTS. | Population. | No. of Benefices. |
|-----------------------|---|-------------|-------------------|
| CHESTER. | CHESTER , except parts of the parishes of Threapwood, Whitchurch, and Mottram-in-Longdendale; FLINT , parts of the parishes of Doddleston, Malpas, and Hawarden; LANCASTER , part of the parish of Ashton-under-Lyne; STAFFORD , part of the parish of Barthomley | 646,031 | 255 |
| DURHAM. | DURHAM ; YORK, NORTH RIDING , part of the parish of Sockburn | 867,427 | 232 |
| LIVERPOOL. | LANCASTER , the parishes of Altcar, Ashton-in-Makerfield, Aughton, Childwall, Croft-with-Southworth, Golborne, Halsall, Huyton, Liverpool, Lowton, Newchurch, Kenyon, Newton-in-Makerfield, North Meols, Ormskirk, Prescott, Sefton, Toxteth Park, Walton-on-the-Hill, Warrington, West Derby, Wigan, Winwick, and part of the parish of Leigh | 1,085,634 | 182 |
| MANCHESTER. | LANCASTER , the deaneries of Amounderness, Leyland, and Tunstall, and parts of the deaneries of Blackburn and Manchester, except parts of the parishes of Leigh and Ashton-under-Lyne; CHESTER , part of the parish of Mottram, in Longdendale; YORK, WEST RIDING , parts of the parishes of Rochdale, Whalley, Barnoldswick, and Browsholme | 2,297,015 | 491 |
| NEWCASTLE. | NORTHUMBERLAND , including the town of Berwick-upon-Tweed; CUMBERLAND , the parish of Alston | 438,707 | 164 |
| RIPON. | YORK, WEST RIDING , that part lying west of the eastern boundaries of the parishes of Nun Monkton, Kirk Hammerton, Whixley, Hunsingore, Cowthorpe, Kirk Deighton, Spofforth, Collingham, Bardsey, Barwick-in-Elmet, Garforth, Kippax, Methley, Wakefield, Sandal Magna, Darton, Silkstone, and Penistone, except parts of the parishes of Sandal Magna, Barnoldswick, Rochdale and Whalley, and Browsholme; YORK, NORTH RIDING , that part lying west of the eastern boundaries of the parishes of Great Smeaton, East Cowton, Danby Wisk, Ainderby Steeple, Kirby Wisk, Pickhill, Wath-juxta-Ripon, Hutton Conyers, Ripon, Cundall, Kirkby-on-the-Moor, Aldborough, Great Ouseburn, Little Ouseburn, except part of the parish of Sockburn; LANCASTER , parts of the parishes of Milton, Thornton-in-Lonsdale, and Rochdale | 1,578,582 | 502 |
| SODOR and MAN. | ISLE OF MAN | 54,089 | 33 |
| YORK. | YORK, EAST RIDING ; YORK, WEST RIDING , that part lying east of the western boundaries of the parishes of Monkton Moor, Bilton, Walton, Thorpe Arch, Bramham, Aberford, Ledsham, Castleford, | | |

| NAME. | CONTENTS. | Population. | No. of Benefices. |
|-------|--|-------------|-------------------|
| | Featherstone, Normanton, Warmfield, Crofton, part of Sandal Magna, Wragby, Felkirk, Roystone, Darfield, Tankersley, and Ecclesfield, except parts of the parishes of Blythe, Crowle, Finningley, and Anston-cum-Membris; YORK, NORTH RIDING, that part lying east of the western boundaries of the parishes of West Rounton, Birkby, Northallerton, North and South Otterington, Thornton-le-Street, Thirsk, Topcliffe, Sessay, Brafferton, Mytton-upon-Swale, Alne and Newton-upon-Ouse; YORK CITY; LINCOLN, part of the parish of Crowle; NOTTINGHAM, the parish of Wallingwells | 1,287,029 | 630 |
| | Total, Province of York | 8,655,794 | 2,782 |



BERKS.

London: Edward Stanford, 55 Charing Cross.

BERKSHIRE.

SECOND REGISTRATION DIVISION.

THIS County has an area of 462,210 statute acres, and its population in 1881 was 218,363 persons (males 108,431, females 109,932), giving 0·47 persons to an acre, and 2·12 acres to a person. Since the first Census in 1801 the population has increased by 107,883 persons, or 98 per cent.

Prior to the Redistribution of Seats Act, 1885, the county was an undivided parliamentary constituency, and it contained one entire represented borough, and the chief parts of three others, besides small parts of two others, which are situated in adjoining counties. It comprises twenty hundreds, the municipal boroughs of Abingdon, Maidenhead, Newbury, Reading, Wallingford, and Windsor, and part of the city of Oxford.

There is one Court of Quarter Sessions for the county, and it is divided into eleven Petty Sessional Divisions. All the municipalities above mentioned have Commissions of the Peace; all, except Maidenhead and Wallingford, have separate Courts of Quarter Sessions; and, with the exception of Wallingford, they all maintain their own police. The County Police Divisions are nearly identical with the Petty Sessional Divisions. There are seven Lieutenancy Subdivisions for militia purposes; and seven Highway Districts have been formed.

The total number of civil parishes in the county is 193. Parts of eight parishes extend into adjoining counties, viz. Chilton Foliat, Hungerford, and Shalbourne into Wilts; St. Aldate (Oxford), Sonning, and Whitechurch into Oxon; Stratfield, Mortimer, and Stratfieldsaye into Hants. Almost the whole county is in the diocese of Oxford. See OXFORDSHIRE.

POPULATION OF COUNTY, 1801-1881.

| Census Years. | Population. | Increase per Cent. |
|---------------|-------------|--------------------|
| 1801 | 110,480 | ... |
| 1811 | 119,430 | 8 |
| 1821 | 132,639 | 11 |
| 1831 | 146,234 | 10 |
| 1841 | 161,759 | 11 |
| 1851 | 170,065 | 5 |
| 1861 | 176,256 | 4 |
| 1871 | 196,475 | 11 |
| 1881 | 218,363 | 11 |

OCCUPATIONS OF THE PEOPLE IN THE REGISTRATION COUNTY ACCORDING TO THE CENSUS OF 1881.

| | Males. | Females. |
|------------------------------|--------|----------|
| Professional Class | 5,526 | 2,506 |
| Domestic „ | 4,624 | 18,558 |
| Commercial „ | 4,847 | 94 |
| Agricultural „ | 26,179 | 1,285 |
| Industrial „ | 34,419 | 6,843 |
| Unoccupied „ | 47,706 | 95,295 |

PARLIAMENTARY DIVISIONS AND BOROUGHS ACCORDING TO THE REDISTRIBUTION OF SEATS ACT, 1885.

| Divisions and Boroughs. | Population 1881. | Members Returned. | Electors 1883. |
|--|------------------|-------------------|---------------------|
| Abingdon | 49,615 | 1 | |
| Oxford Borough (part of) ¹ | 1,681 | | |
| Newbury | 52,924 | 1 | |
| Reading Borough ² | 46,054 | 1 | 5,921 |
| Wokingham | 52,534 | 1 | |
| New Windsor Borough (part of) ³ | 15,618 | 1 | |
| Total | 218,363 | 5 | 18,513 ⁴ |

¹ For the total number of electors in the parliamentary borough of Oxford, see OXFORDSHIRE.

² The boundaries of this borough were extended by the Redistribution of Seats Act, 1885.

³ The greater part of this borough being in this county, the total number of electors is given here.

⁴ Including the county electors (in 1883, 8156) and the electors of the parliamentary borough of Wallingford, suppressed by the Redistribution of Seats Act, 1885.

PARISHES, ETC., COMPOSING THE PARLIAMENTARY DIVISIONS, THE PARISHES
ARRANGED UNDER THE PETTY SESSIONAL DIVISIONS.

1. The NORTHERN or ABINGDON DIVISION.

ABINGDON :—Abingdon (St. Helen, without the borough), Abingdon (St. Nicholas, without the borough), Appleford, Appleton and Eaton, Bagley Wood, Besselsleigh, Chandlings, Cumner, Draycott Moor, Drayton, Frilford, Fyfield, Garford, Grandpoint, Hinksey (North), Hinksey (South), Kingston Bagpuize, Lyford, Marcham, Milton, Radley, Seacourt, Steventon, Sunningwell, Sutton Courtney, Sutton Wick, Tubney, Wootton, Wytham, Wittenham (Long), Wittenham (Little).

FARINGDON :—Ashbury, Baulking, Bourton, Buckland, Buscot, Charney, Coleshill, Compton Beauchamp, Coxwell (Great), Coxwell (Little), Eaton Hastings, Faringdon, Fernham, Hatford, Hinton, Kingston Lisle, Longcote, Longworth, Pusey, Shellingford, Shrivenham, Stanford, Uffington, Watchfield, Woolstone.

WANTAGE :—Ardington, Chaddleworth, Challow (East), Challow (West), Charlton, Childray, Denchworth, Fawley, Goosey, Grove, Hanney (East), Hanney (West), Harwell, Hendred (East), Hendred (West), Letcomb Bassett, Letcomb Regis, Lockinge (East), Lockinge (West), Sparsholt, Wantage.

WALLINGFORD (or Moreton) :—Aston Tirrold, Aston Upthorpe, Blewbury, Brightwell, Cholsey, Dicot, Hagbourn (East), Hagbourn (West), Moreton (North), Moreton (South), Moulsoford, Sotwell, Upton. WALLINGFORD :—All Hallows and Clapcot, St. Leonards, St. Mary-the-More, St. Peter, Castle Precincts.

WALLINGFORD, Municipal Borough.

ABINGDON, Municipal Borough (the part in Berks).

OXFORD, Municipal Borough (the part in Berks).

2. The SOUTHERN or NEWBURY DIVISION.

ILSLEY :—Aldworth, Catmore, Chilton, Compton, Farnborough, Ilsley (East), Ilsley (West).

LAMBORNE :—East Garston, Lamborne.

NEWBURY :—Avington, Beedon, Boxford and Westbrook, Brightwalton, Brimpton, Bucklebury, Chieveley, Chilton Foliat, Enborne, Frilsham, Greenham, Hampstead Marshall, Hampstead Norris, Hungerford, Inkpen, Kintbury, Leckhampstead, Midgham, Peasmore, Sandleford, Shalbourne, Shaw-cum-Donnington, Shefford (East), Shefford (West), Speen, Stanford Dingley, Thatcham, Wasing, Welford, Winterbourne, West Woodhay, Woolhampton, Yattendon.

READING :—Aldermaston, Ashampstead, Basildon, Beechhill, Beenham, Bradfield, Burghfield, Englefield, Grasley, Padworth, Pangbourne, Purley, Reading (Hamlet of Whitley), Reading (Tything of Southcot), Shinfield, Stratfield Mortimer, Streatley, Sulham, Sulhampstead Abbots, Sulhampstead Banister (Lower End), Sulhampstead Banister (Upper End), Tidmarsh, Tilehurst, Ufton, Wokefield.

NEWBURY, Municipal Borough.

READING, Municipal Borough.

3. The EASTERN or WOKINGHAM DIVISION.

READING (part of) :—Swallowfield (East), Swallowfield (West).

WINDSOR :—Clewer (part of), Sunninghill, Windsor (Old).

MAIDENHEAD :—Bisham, Bray, Cookham, Hurley, Remenham, Shottesbrook, White Waltham, Winkfield.

WOKINGHAM (or the Forest):—Arborfield, Barkham, Binfield, Broad Hinton, Earley, Easthampstead, Finchampstead, Newland, Ruscomb, Sandhurst, Sonning, Waltham St. Lawrence, Warfield, Wargrave, Whistley, Winnersh, Wokingham, Woodley and Sandford.

MAIDENHEAD, Municipal Borough.

NEW WINDSOR, Municipal Borough.

AREA AND POPULATION (1881) OF PETTY SESSIONAL DIVISIONS AND REGISTRATION DISTRICTS.

PETTY SESSIONAL DIVISIONS.

[The place of meeting of the Justices is given in parenthesis where it is not the place from which the Division takes its name.]

| | Area in Statute Acres. | Population. |
|--------------------------------------|------------------------|-------------|
| Abingdon | 46,373 | 12,428 |
| Abingdon Boro' | 293 | 5,676 |
| Faringdon | 55,726 | 11,800 |
| Ilsley (East) | 15,767 | 2,410 |
| Lambourn | 19,282 | 2,624 |
| Maidenhead | 36,014 | 12,111 |
| Maidenhead Boro' | 2,123 | 8,220 |
| Newbury and Hungerford | 88,942 | 21,672 |
| Newbury Boro' | 1,813 | 10,144 |
| Oxford City, <i>pt. of</i> | 37 | 613 |
| Reading | 56,581 | 17,926 |
| Reading Boro' | 2,186 | 42,054 |
| Wallingford | 24,650 | 6,755 |
| Wallingford Boro' | 380 | 2,803 |

Area in Statute Acres.

Population.

| | | |
|-------------------------|--------|--------|
| Wantage | 43,260 | 11,158 |
| Windsor | 10,580 | 10,417 |
| Windsor Boro' | 2,702 | 12,273 |
| Wokingham | 55,501 | 27,279 |

REGISTRATION DISTRICTS.

| | | |
|-------------------------|----------|--------|
| Abingdon | 55,978 w | 20,354 |
| Bradfield | 64,700 w | 17,972 |
| Cookham | 29,926 w | 16,945 |
| Easthampstead | 27,033 w | 12,659 |
| Faringdon | 64,738 w | 13,676 |
| Hungerford | 97,180 w | 17,802 |
| Newbury | 44,695 w | 21,327 |
| Reading | 4,955 w | 43,494 |
| Wallingford | 42,706 w | 14,493 |
| Wantage | 76,848 w | 17,160 |
| Windsor | 22,631 w | 31,992 |
| Wokingham | 43,418 w | 20,018 |

UNIONS AND PARISHES IN UNION COUNTY OF BERKS.

ABINGDON UNION:—Appleford, Appleton and Eaton, Bagley Wood, Besselsleigh, Chandlings, Cumner, Draycott Moor, Drayton, Frilford, Fyfield, Garford, St. Helen, Hinksey (North), Hinksey (South), Kingston Bagpuize, Lyford, Marcham, Milton, St. Nicholas, Radley, Seacourt, Steventon, Sunningwell, Sutton Courtney, Sutton Wick, Tubney, Wootton, Wytham. In OXFORDSHIRE:—Baldon Marsh, Baldon Toot, Binsey, Burecott, Chiselhampton, Clifton Hampden, Culham, Drayton, Nuneham Courtney, Sandford-on-Thames, Stadhampton.

BRADFIELD UNION:—Aldermaston, Ashampstead, Basildon, Beechhill, Beenham, Bradfield, Bucklebury, Burghfield, Englefield, Frilsham, Goring, Graizley, Mapledurham, Padworth, Pangbourne, Purley, Stanford Dingley, Stratfield Mortimer, Streatley, Sulham, Sulhampstead Abbots, Sulhampstead (Upper End), Sulhampstead (Lower End), Tidmarsh, Tilehurst, Ufton, Whitechurch, Wokefield, Yattendon.

COOKHAM UNION:—Bray, Cookham, Hurley, Shottesbrook, Waltham St. Lawrence, White Waltham.

EASTHAMPSTEAD UNION:—Easthampstead, Binfield, Warfield, Winkfield, Sandhurst.

FARINGDON UNION:—Ashbury, Balking, Bourton, Buckland, Buscot, Charney, Coleshill, Compton Beauchamp, Coxwell (Great), Coxwell (Little), Eaton Hastings, Faringdon (Great), Fernham, Hatford, Hinton, Kingston Lisle, Longcote, Longworth, Pusey, Shellingford, Shrivenham, Stanford, Uffington, Watchfield, Woolstone. In OXFORDSHIRE:—Faringdon (Little), Grafton, Kelmescot, Langford, Radcot. In GLOUCESTERSHIRE:—Lechlade.

HUNGERFORD UNION:—Arrington, Chilton (Leverton), East Garston, Hungerford, Inkpen, Kintbury, Lambourne, Shalbourne (Bagshot and Oxenwood), Shefford (East), Shefford (West), Woodhay (West). In HAMPSHIRE:—Coombe. In WILTSHIRE:—Aldbourne, Baydon, Bedwyn (Great), Bedwyn (Little), Buttermere, Chilton Foliat, Froxfield, Ham, Hippenscombe, Hungerford (Charnham Street), Ramsbury, Shalbourne, Tidcombe.

NEWBURY UNION:—Boxford, Brimpton, Cheveley, Enborne, Greenham, Hamstead Marshall, Leckhampstead, Midgham, Newbury, Sandleford, Shawcum-Donnington, Speen, Thatcham, Wasing, Welford, Winterbourne, Woolhampton. In HAMPSHIRE:—Newton.

READING UNION:—St. Giles, St. Lawrence, St. Mary.

WALLINGFORD UNION. In OXFORDSHIRE:—Bensington, Berrick Salome, Crowmarsh Gifford, Dorchester, Ewelme, Mongewell, Newington, Newnham Murren, Stoke (North), Stoke (South), Warborough. In BERKSHIRE:—Aston Tirrold, Aston Upthorpe, Brightwell, Cholsey, Didcot, Hagbourne (East), Hagbourne (West), Moreton (North), Moreton (South), Moulsoford, Sotwell, Allhallows, St. Leonard, St. Mary-the-More, St. Peter, The Precincts of Wallingford Castle, Wittenham (Little), Wittenham (Long).

WANTAGE UNION:—Aldworth, Ardington, Beedon, Blewbury, Brightwalton, Catmore, Chaddleworth, Challow (East), Challow (West), Charlton, Childrey, Chilton, Compton, Denchworth, Farnborough, Fawley, Goosey, Grove, Hampstead Norris, Hanney (East), Hanney (West), Harwell, Hendred (East), Hendred (West), Ilsley (East), Ilsley (West), Letcomb Bassett, Letcomb Regis, Lockinge (East), Lockinge (West), Peasmore, Sparsholt, Upton, Wantage.

WINDSOR UNION. In BERKSHIRE:—New Windsor, Old Windsor, Clewer, Sunninghill. In SURREY:—Egham, Thorpe.

WOKINGHAM UNION:—Arborfield, Barkham, Broad Hinton, Earley, Finchampstead, Newland, Ruscombe, Shinfield, Sonning, Swallowfield (East), Swallowfield (West), Wargrave, Whistley, Winnersh, Woodley, Wokingham.

AGRICULTURE, 1884.

| CROPS. | | LIVE STOCK. | |
|-------------------------------|---------|--|---------|
| | Acres. | | Number. |
| Corn Crops | 132,235 | Horses for agriculture, brood mares, and unbroken horses | 15,793 |
| Green Crops | 55,282 | Cows and heifers in milk or calf | 17,841 |
| Clover, Sainfoin, and Grasses | 41,964 | Other cattle: above two years | 8,095 |
| Permanent Pasture | 134,794 | " " under two years | 15,781 |
| Flax | 5 | Sheep: above one year | 157,638 |
| Hops | 13 | " " under one year | 97,090 |
| Bare Fallow | 12,938 | Pigs | 37,571 |
| Orchards | 2,055 | | |
| Market Gardens | 446 | | |
| Nursery Grounds | 149 | | |
| Woods | 29,120 | | |

Amount of Real Property assessed to the Income and Property Tax
in year 1881-82 (Sched. A) £1,441,532, (Sched. B) £697,881,
(Sched. D) £1,107,296

| | |
|--|------------|
| Gross estimated Rental, Parochial Year 1881-82 | £1,722,155 |
| Amount of Rateable Value | 1,443,552 |
| County and Police Rates, 1881-82 | 26,908 |
| Poor Rates (<i>Union County</i>), 1880-81 | 134,814 |
| Inhabited House Duty, 1881-82 | 13,705 |

BUCKINGHAM & BEDFORD.



Stanford's Geographical Estab.

London: Edward Stanford, 55 Chancery Lane.

BUCKINGHAMSHIRE AND BEDFORDSHIRE.

BUCKINGHAMSHIRE.

THIRD REGISTRATION DIVISION.

THIS County has an area of 477,151 statute acres, and its population in 1881 was 176,323 persons (males 86,840, females 89,483), giving 0·37 persons to an acre, and 2·71 acres to a person. Since the first Census in 1801 the population has increased by 68,191 persons, or 63 per cent.

Prior to the Redistribution of Seats Act, 1885, the county was an undivided constituency, and it contained three represented boroughs, the greater part of a fourth, and a small part of another. The limits of the parliamentary borough of Aylesbury were extended in 1868. The county comprises eight hundreds, and the municipal boroughs of Buckingham and Chipping Wycombe. The hundreds of Stoke, Burnham, and Desborough are known as the "Chiltern Hundreds."

There is one Court of Quarter Sessions for the county, and it is divided into twelve Petty Sessional Divisions. Both the municipalities have Commissions of the Peace, and the borough of Buckingham has also a separate Court of Quarter Sessions. For police purposes the county has been divided into five divisions, exclusive of the two boroughs, which maintain their own police. There are twelve Lieutenantcy Subdivisions for militia purposes. No Highway Districts have been formed.

The total number of civil parishes in the county is 224. Parts of four parishes extend into an adjoining county, viz. Ibstone, Ickford, Kingsey, and Lewknor into Oxon. The county is almost entirely in the diocese of Oxford.

POPULATION OF COUNTY, 1801-1881.

| Census Years. | Population. | Increase per Cent. |
|---------------|-------------|--------------------|
| 1801 | 108,132 | ... |
| 1811 | 118,065 | 9 |
| 1821 | 135,133 | 14 |
| 1831 | 146,977 | 9 |
| 1841 | 156,439 | 6 |
| 1851 | 163,723 | 5 |
| 1861 | 167,993 | 3 |
| 1871 | 175,879 | 5 |
| 1881 | 176,323 | 0·25 |

OCCUPATIONS OF THE PEOPLE IN THE REGISTRATION COUNTY ACCORDING TO THE CENSUS OF 1881.

| | Males. | Females. |
|----------------------------|--------|----------|
| Professional Class | 1,789 | 1,285 |
| Domestic ,, | 2,849 | 8,982 |
| Commercial ,, | 2,049 | 47 |
| Agricultural ,, | 17,300 | 326 |
| Industrial ,, | 22,240 | 11,159 |
| Unoccupied ,, | 30,569 | 57,274 |

PARLIAMENTARY DIVISIONS AND BOROUGH ACCORDING TO THE REDISTRIBUTION OF SEATS ACT, 1885.

| Divisions and Borough. | Population 1881. | Members Returned. | Electors 1883. |
|--|---------------------|-------------------|---------------------|
| Buckingham | 56,928 | 1 | } 8,222 |
| Aylesbury | 55,920 | 1 | |
| Wycombe | 60,011 ² | 1 | |
| New Windsor Borough (part of) ¹ | 3,464 | | |
| Total | 176,323 | 3 | 16,801 ³ |

¹ For the number of electors in New Windsor Borough, see BERKSHIRE.

² Exclusive of the parliamentary borough of New Windsor.

³ Including the electors in the parliamentary boroughs of Aylesbury, Buckingham, Chipping Wycombe, and Great Marlow, suppressed by the Redistribution of Seats Act, 1885.

PARISHES, ETC., COMPOSING THE PARLIAMENTARY DIVISIONS, THE PARISHES
ARRANGED UNDER THE PETTY SESSIONAL DIVISIONS.

1. The NORTHERN or BUCKINGHAM DIVISION.

BUCKINGHAM (Three Hundreds of):—Addington, Adstock, Akely, Barton Hartshorn, Biddlesden, Charndon, Chetwode, Edgcott, Foscott, Hillesden, Leckhampstead, Lillingstone Dayrell, Lillingstone Lovell, Luffield Abbey, Maidsmoreton, Marsh Gibbon, Middle Claydon, Padbury, Powndon, Preston Bissett, Radclive-cum-Chackmore, Shalstone, Steeple Claydon, Stowe, Thornborough, Thornton, Tingewick, Turweston, Twyford, Water Stratford, Westbury.

STONY STRATFORD:—Beachampton, Bradwell Abbey, Calverton, Castle Thorpe, Loughton, Shenley Brook End, Shenley Church End, Stony Stratford (East), Stony Stratford (West), Wolverton.

NEWPORT (First Division of the Three Hundreds of):—Astwood, Bletchley, Bradwell, Brickhill (Bow), Brickhill (Great), Brickhill (Little), Broughton, Chichley, Clifton Reynes, Cold Brayfield, Crawley (North and Little), Emberton, Gayhurst, Hanslope, Hardmead, Haversham, Lathbury, Lavendon, Linford (Great), Linford (Little), Milton Keynes, Mulsoe, Newport Pagnell, Newton Blossomville, Newton Longville, Olney, Olney Park, Petsoe Manor, Ravenstone, Sherington, Simpson, Stantonbury, Stoke Goldington, Stoke Hammond, Stratford (Fenny), Tyringham and Filgrave, Walton, Warrington, Water Eton, Wavendon, Weston Underwood, Willen, Woolstone (Great), Woolstone (Little), Woughton.

ASHENDON (Three Hundreds of):—Ashendon, Boarstall, Brill, Chearsley, Chilton, Dorton, Grendon Underwood, Ickford, Kingswood, Long Crendon, Ludgershall, Oakley, Shabbington, Woodham, Worminghall, Wotton Underwood.

WINSLOW (part of):—Claydon (East), Drayton Parslow, Dunton, Grandborough, Hogshaw, Hogston, Horwood (Great), Horwood (Little), Marston (North), Mursley, Nash, Swanbourne, Tattenhoe, Whaddon, Winslow.

BUCKINGHAM, Municipal Borough.

2. The MID or AYLESBURY DIVISION.

WINSLOW (part of):—Creslow, Oving, Pitchcott, Quanton, Shipton Lee, Whitechurch.

AYLESBURY (Three Hundreds of):—Aston Clinton-with-St. Leonards, Aston Sandford, Aylesbury-with-Walton, Bierton-with-Broughton, Buckland, Cuddington, Dinton, Drayton Beauchamp, Ellesborough, Fleet Marston, Haddenham, Halton, Hampden (Great), Hampden (Little), Hardwick, Hartwell, Horsendon, Hulcott, Illmire, Kimble (Great), Kimble (Little), Kingsey, Lee, Missenden (Great), Missenden (Little), Monks Risborough, Princes Risborough, Quarrendon, Stoke Mandeville, Stone-with-Bishopstone, Towersey, Waddesden, Weedon, Wendover, Westcott, Weston Turville, Winchendon (Lower), Winchendon (Upper).

CHESHAM:—Chenies, Chesham, Chesham Bois, Cholesbury, Hawridge.

LINSLADE:—Aston Abbotts, Cheddington, Cublington, Edlesborough, Grove, Ivinghoe, Linslade, Marsworth, Mentmore, Nettleden, Pitstone, Slapton, Soulbury, Stewkley, Wing, Wingrave.

DESBOROUGH (Second Division, part of):—Bledlow with Bledlow Ridge, Bradenham, Hughenden, Radnage, Saunderton.

3. The SOUTHERN or WYCOMBE DIVISION.

DESBOROUGH (Second Division, part of):—West Wycombe, Chipping Wycombe, Wooburn.

DESBOROUGH (First Division of the Hundred of) :—Fawley, Fingest, Hambleton, Hedsor, Ibstone, Marlow (Great), Marlow (Little), Medmenham, Turville.

BURNHAM (Hundred of, Beaconsfield Division) :—Amersham, Beaconsfield, Boveney, Burnham, Chalfont (St. Giles), Chalfont (St. Peter), Coleshill, Dorney, Farnham (Royal), Hedgerley Dean, Hitcham, Penn, Sear Green, Taplow.

STOKE (Hundred of) :—Datchet, Denham, Eton, Fulmer, Hedgerley, Horton, Iver, Langley Marish, Stoke Pogis, Upton-cum-Chalvey, Wexham, Wyrardisbury.

CHIPPING WYCOMBE, Municipal Borough.

AREA AND POPULATION (1881) OF PETTY SESSIONAL DIVISIONS
AND REGISTRATION DISTRICTS.

| PETTY SESSIONAL DIVISIONS. | | | REGISTRATION DISTRICTS. | | |
|--|---------------------------|------------------|--|---------------------------|------------------|
| (The place of meeting of the Justices is given in parenthesis where it is not the place from which the Division takes its name.) | | | | | |
| | Area in Statute Acres. | Popula- tion. | | Area in Statute Acres. | Popula- tion. |
| Ashendon (Brill) | 31,406 | 6,029 | Linslade (Linslade and Ivinghoe al- ternately) | 40,155 | 11,965 |
| Aylesbury . . . | 83,180 | 30,446 | Stoke (Slough) | 28,711 | 22,342 |
| Buckingham . . . | 53,363 | 9,463 | Stony Stratford | 12,664 | 7,405 |
| Buckingham Boro' | 5,007 | 3,585 | Winslow . . . | 38,750 | 8,383 |
| Burnham (Beacons- field) . . . | 39,724 | 14,165 | | | |
| Chesham . . . | 16,290 | 7,582 | | | |
| Chipping Wycombe Boro' . . . | 400 | 10,618 | | | |
| Desborough, First (Great Marlow) | 26,291 | 8,993 | Amersham . . . | 47,574 w | 18,319 |
| Desborough, Second (Wycombe) . . . | 29,854 | 11,264 | Aylesbury . . . | 73,617 w | 24,607 |
| Newport (Newport Pagnell and Fenny Stratford) | 71,356 | 24,083 | Buckingham . . . | 54,021 w | 12,418 |
| | | | Eton . . . | 42,597 w | 27,721 |
| | | | Newport Pagnell | 74,807 w | 24,583 |
| | | | Winslow . . . | 34,525 w | 7,943 |
| | | | Wycombe . . . | 83,035 w | 40,278 |

UNIONS AND PARISHES IN UNION COUNTY OF BUCKINGHAM.

AMERSHAM UNION :—Amersham, Beaconsfield, Chalfont (St. Giles), Chalfont (St. Peter), Chenies, Chesham, Chesham Bois, Coleshill, Great Missenden, Lee, Penn, Sear Green.

AYLESBURY UNION :—Aylesbury, Ashendon, Aston Abbots, Aston Clinton, Aston Sandford, Bierton, Buckland, Chearsley, Cholesbury, Creslow, Cublington, Cuddington, Dinton, Drayton Beauchamp, Fleet Marston, Grendon Underwood, Haddenham, Halton, Hardwick, Hartwell, Hawridge, Hulecott, Ringwood, Sudgershall, Oving, Pitchcott, Quainton, Quarrendon, Shipton Lee, Stone, Waddesdon, Weedon, Westcott, Weston Turville, Whitechurch, Winchendon (Lower), Winchendon (Upper), Wingrave, Woodham, Wotton Underwood.

BUCKINGHAM UNION :—Addington, Adstock, Akeley, Barton Hartshorne, Beachampton, Buckingham, Charndon, Chetwode, Edgcott, Foscott, Hillesden, Leckhampstead, Lillingstone Dayrell, Lillingstone Lovell, Luffield Abbey, Maidsmoreton, Marsh Gibbon, Middle Claydon, Padbury, Poundon, Preston Bissett, Radcliffe-cum-Chackmore, Shalstone, Steeple Claydon, Stowe, Thornborough, Thornton, Tingewick, Twyford, Water Stratford.

ETON UNION:—Boveney, Burnham, Datchet, Denham, Dorney, Eton, Farnham Royal, Fulmer, Hedgerley, Hedgerley Dean, Hitcham, Horton, Iver, Langley Marsh, Stoke Pogis, Taplow, Upton-cum-Chalvey, Wexham, Wyrardisbury.

NEWPORT PAGNELL UNION:—Astwood, Bletchley, Bradfield, Bradwell, Bradwell Abbey, Bow Brickhill, Brickhill (Great), Broughton, Castle Thorpe, Chicheley, Clifton Reynes, Crawley (North), Emberton, Gayhurst, Hanslope, Hardmead, Haversham, Lathbury, Lavendon, Linford (Great), Linford (Little), Loughton, Little Brickhill, Milton Keynes, Moulsoe, Newport Pagnell, Newton Blossomville, Newton Longville, Olney, Olney Park, Petsoe Manor, Ravenstone, Sherrington, Shenley Church End, Simpson, Stantonbury, Stoke Goldington, Stratford Fenny, Tyringham and Filgrave, Walton, Warrington, Water Eton, Wavendon, Weston Underwood, Willen, Woolstone (Great), Woolstone (Little), Woughton.

WINSLOW UNION:—Drayton Parslow, Dunton, East Claydon, Grandborough, Great Horwood, Hogshaw, Hogston, Little Horwood, Mursley, Nash, North Marston, Shenley Brook End, Stewkley, Swanbourne, Tattenhoe, Whaddon, Winslow.

WYCOMBE UNION:—Bledlow, Bradenham, Chinnor, Ellesborough, Fingest, Hampden (Great), Hampden (Little), Hedsor, Horsendon, Hughenden, Illmire, Ipstone, Kimble (Great), Kimble (Little), Lewknor-up-hill, Marlow (Great), Marlow (Little), Missenden (Little), Radnage, Risborough (Monks), Risborough (Princes), Saunderton, Stoke Mandeville, Stokenchurch, Turville, Wendover, Wooburn, Wycombe Borough, Wycombe Chipping, Wycombe West.

AGRICULTURE, 1884.

| CROPS. | | LIVE STOCK. | |
|-------------------------------|---------|--|---------|
| | Acres. | | Number. |
| Corn Crops | 117,070 | Horses for agriculture, brood mares, and unbroken horses | 18,123 |
| Green Crops | 33,406 | Cows and heifers in milk or calf | 30,153 |
| Clover, Sainfoin, and Grasses | 29,223 | Other cattle : above two years | 16,785 |
| Permanent Pasture | 215,458 | " " under two years | 25,297 |
| Bare Fallow | 12,780 | Sheep : above one year | 130,793 |
| Orchards | 2,120 | " " under one year | 87,779 |
| Market Gardens | 392 | Pigs | 39,972 |
| Nursery Grounds | 141 | | |
| Woods | 27,373 | | |

Amount of Real Property assessed to the Income and Property Tax
in year 1881-82 (Sched. A) £1,232,011, (Sched. B) £799,714,
(Sched. D) £539,999.

| | |
|--|----------|
| Gross estimated Rental, Parochial Year 1881-82 | £985,870 |
| Amount of Rateable Value | 865,513 |
| County and Police Rates, 1881-82 | 21,037 |
| Poor Rates (<i>Union County</i>), 1880-81 | 82,261 |
| Inhabited House Duty, 1881-82 | 6,744 |

BEDFORDSHIRE.

THIRD REGISTRATION DIVISION.

THIS County has an area of 294,983 statute acres, and its population in 1881 was 149,473 persons (males 70,354, females 79,119), giving 0·51 persons to an acre, and 1·97 acres to a person. Since the first Census in 1801 the population has increased by 86,080 persons, or 134 per cent. The number of inhabited houses in 1881 was 31,509.

Prior to the Redistribution of Seats Act, 1885, the county was an undivided parliamentary constituency, and it contained one represented borough. It comprises nine hundreds and the municipal boroughs of Bedford, Dunstable, and Luton, this last having been incorporated in 1876.

There is one Court of Quarter Sessions for the county, and it is divided into seven Petty Sessional Divisions. The boroughs of Dunstable, Luton, and Bedford have Commissions of the Peace, and the last has a separate Court of Quarter Sessions. All the boroughs maintain their own police. The Petty Sessional Divisions are nearly identical with the County Police Divisions. There are eight Lieutenancy Subdivisions for militia purposes; and five Highway Districts have been formed.

The total number of civil parishes in the county is 134. Parts of two civil parishes, viz. Caddington and Studham, extend into the adjoining county of Herts. The whole county is in the diocese of Ely. See CAMBRIDGESHIRE.

POPULATION OF COUNTY, 1801-1881.

OCCUPATIONS OF THE PEOPLE IN THE REGISTRATION COUNTY ACCORDING TO THE CENSUS OF 1881.

| Census Years. | Population. | Increase per Cent. | | |
|---------------|-------------|--------------------|--------------------------|---------------|
| | | | Males. | Females. |
| 1801 | 63,393 | ... | Professional Class . . . | 2,033 1,165 |
| 1811 | 70,213 | 11 | Domestic ,, . . . | 1,745 7,369 |
| 1821 | 84,052 | 20 | Commercial ,, . . . | 2,243 42 |
| 1831 | 95,483 | 14 | Agricultural ,, . . . | 18,172 188 |
| 1841 | 107,936 | 13 | Industrial ,, . . . | 19,773 23,912 |
| 1851 | 124,478 | 15 | Unoccupied ,, . . . | 28,610 49,007 |
| 1861 | 135,287 | 9 | | |
| 1871 | 146,257 | 8 | | |
| 1881 | 149,473 | 2 | | |

PARLIAMENTARY DIVISIONS AND BOROUGH ACCORDING TO THE REDISTRIBUTION OF SEATS ACT, 1885.

| Divisions and Borough. | Population 1881. | Members Returned. | Electors 1883. |
|-------------------------|------------------|-------------------|---------------------|
| Biggleswade | 66,566 | 1 | |
| Bedford Borough | 19,533 | 1 | 2,711 |
| Luton | 63,374 | 1 | |
| Total | 149,473 | 3 | 10,032 ¹ |

¹ Including county electors (in 1883, 7321).

PARISHES, ETC., COMPOSING THE PARLIAMENTARY DIVISIONS, THE PARISHES
ARRANGED UNDER THE PETTY SESSIONAL DIVISIONS.

1. The NORTHERN or BIGGLESWADE DIVISION.

SHARNBROOK:—Bletsoe, Bolnhurst, Carlton, Chellington, Colmworth, Colworth Farm, Dean, Farndish, Felmersham, Harrold, Keysoe, Knotting, Melchbourne, Milton Ernest, Odell, Pavenham, Pertenhall, Puddington, Riseley, Sharnbrook, Shelton, Souldrop, Staughton (Little), Thurleigh, Tilbrook, Wymington, Yelden.

BEDFORD:—Barford (Great), Barford (Little), Biddenham, Bromham, Cardington, Clapham, Cople, Eastcotts, Eaton Socon, Elstow, Goldington, Kempston, Oakley, Ravensden, Renhold, Roxton, Stagsden, Stevinton, Turvey, Wilden, Willington, Wilshampstead, Wootton.

BIGGLESWADE:—Arlesey, Astwick, Biggleswade, Blunham, Campton, Chick-sands, Clifton, Cockayne Hatley, Dunton, Edworth, Everton, Eyeworth, Henlow, Holwell, Langford, Meppershall, Muggershanger, Northill, Potton, Rowney, Sandy, Shefford, Shefford Hardwicke, Southill, Stondon (Upper), Stotfold, Sutton, Tempsford, Warden, Wrestlingworth.

AMPTHILL (part of):—Cranfield, Marston Moretaine, Lidlington, Millbrook, Ampthill, Houghton Conquest, Haynes, Maulden, Clophill.

BEDFORD, Municipal Borough.

2. The SOUTHERN or LUTON DIVISION.

AMPTHILL (part of):—Flitton, Flitwick, Gravenhurst (Upper), Gravenhurst (Lower), Higham Gobion, Pulloxhill, Shitlington, Silsoe, Steppingley, Westoning.

LEIGHTON BUZZARD:—Billington, Eaton Bray, Egginton, Heath and Reach, Leighton Buzzard, Stanbridge.

LUTON:—Barton, Caddington, Dunstable, Houghton Regis, Humbershoe, Luton, Streatley, Studham, Sundon, Tottenhoe, Whipsnade.

WOBURN:—Aspley Guise, Battlesden, Chalgrave, Eversholt, Harlington, Hockliffe, Holcut, Husborne Crawley, Milton Bryant, Potsgrove, Ridgmont, Salford, Tilsworth, Tingrith, Toddington, Woburn.

DUNSTABLE, Municipal Borough.

LUTON, Municipal Borough.

AREA AND POPULATION (1881) OF PETTY SESSIONAL DIVISIONS AND REGISTRATION DISTRICTS.

| PETTY SESSIONAL DIVISIONS. | | Area in | Popula- |
|---|----------------|----------------|---------|
| [In each case the Justices meet at the place from which the Division takes its name.] | | Statute Acres. | tion. |
| | Area in | | |
| | Statute Acres. | | tion. |
| Amphill . . . | 41,551 | 55,168 | 11,294 |
| Bedford . . . | 62,555 | 29,603 | 9,880 |
| Bedford Boro' . . . | 2,127 | | |
| Biggleswade . . . | 58,633 | | |
| Dunstable Boro' . . . | 453 | | |
| Leighton Buzzard . . . | 11,328 | | |
| Luton . . . | 30,952 | | |
| Luton Boro' . . . | 2,613 | | |
| | | | |
| REGISTRATION DISTRICTS. | | | |
| Amphill . . . | 41,551 | | 16,253 |
| Bedford . . . | 97,406 | | 42,932 |
| Biggleswade . . . | 58,041 | | 27,378 |
| Leighton Buzzard . . . | 39,433 w | | 18,316 |
| Luton . . . | 41,016 w | | 39,500 |
| Woburn . . . | 29,603 | | 9,880 |

UNIONS AND PARISHES IN UNION COUNTY OF BEDFORD.

AMPTHILL UNION :—Amphill, Clophill, Cranfield, Flitton, Flitwick, Gravenhurst (Upper), Gravenhurst (Lower), Haynes, Higham Gobion, Houghton Conquest, Liddington, Marston Moretaine, Maulden, Millbrook, Pulloxhill, Shitlington, Silsoe, Steppingley, Westoning.

BEDFORD UNION :—St. Cuthbert, St. John, St. Mary, St. Paul, St. Peter, Barford (Great), Biddenham, Bletsoe, Bolnhurst, Bromham, Cardington, Carlton, Chellington, Clapham, Colmworth, Colworth Farm, Cople, Eastcotts, Elston, Felmersham, Goldington, Harrold, Kempston, Keysoe, Knotting, Melchbourne, Milton Ernest, Oakley, Odell, Pavenham, Ravensden, Renhold, Riseley, Roxton, Sharnbrook, Souldrop, Stagsden, Stevinton, Thurleigh, Turvey, Wilden, Willington, Wilstead, Wootton, Yielden.

BIGGLESWADE UNION :—Arlesey, Astwick, Biggleswade, Blunham, Campton, Chicksands, Clifton, Cockayne Hatley, Dunton, Edworth, Everton, Eyeworth, Henlow, Langford, Meppershall, Muggershanger, Northill, Potton, Sandy, Shefford, Shefford Hardwicke, Southill, Stondon, Stotfold, Sutton, Tempsford, Warden, Wrestlingworth.

LEIGHTON BUZZARD UNION :—Billington, Eaton Bray, Eggington, Heath and Reach, Leighton Buzzard, Stanbridge. In BUCKINGHAMSHIRE :—Cheddington, Eddlesborough, Grove, Ivinghoe, Linslade, Mentmore, Slapton, Soulbury, Stoke Hammond, Wing.

LUTTON UNION :—Barton, Caddington, Dunstable, Houghton Regis, Humberstone, Luton, Streatley, Studham, Sundon, Totternhoe, Whipsnade. In HERTFORDSHIRE :—Caddington, Kensworth, Studham.

WOBURN UNION :—Aspley Guise, Battlesden, Chalgrave, Eversholt, Harlington, Hockliffe, Holcut, Husborne Crawley, Milton Bryant, Potsgrove, Ridgmount, Salford, Tilsworth, Tingrith, Toddington, Woburn.

AGRICULTURE, 1884.

| CROPS. | ACRES. | LIVE STOCK. | |
|-------------------------------|---------|--|---------|
| | | | NUMBER. |
| Corn Crops | 102,121 | Horses for agriculture, brood mares, and unbroken horses | 12,088 |
| Green Crops | 33,795 | Cows and heifers in milk or calf | 11,361 |
| Clover, Sainfoin, and Grasses | 21,093 | Other cattle : above two years | 8,563 |
| Permanent Pasture | 87,266 | „ „ under two years | 14,037 |
| Bare Fallow | 16,095 | Sheep : above one year | 90,520 |
| Orchards | 596 | „ under one year | 60,348 |
| Market Gardens | 962 | Pigs | 36,483 |
| Nursery Grounds | 14 | | |
| Woods | 11,829 | | |

Amount of Real Property assessed to the Income and Property Tax in year 1881-82 (Sched. A) £884,331, (Sched. B) £500,521, (Sched. D) £467,802.

| | |
|--|----------|
| Gross estimated Rental, Parochial Year 1881-82 | £956,075 |
| Amount of Rateable Value „ „ | 812,506 |
| County and Police Rates, 1881-82 | 20,188 |
| Poor Rates (<i>Union County</i>), 1880-81 | 97,962 |
| Inhabited House Duty, 1881-82 | 5,147 |

CAMBRIDGE.



CAMBRIDGESHIRE.

THIRD REGISTRATION DIVISION.

THIS County has an area of 524,935 statute acres, and its population in 1881 was 185,594 persons (males 91,277, females 94,317), giving an average of 0·35 persons to an acre, and 2·83 acres to a person. Since the first Census in 1801 the population has increased by 96,248 persons, or 108 per cent.

Prior to the Redistribution of Seats Act, 1885, the county was an undivided constituency, and it contained the represented borough and university of Cambridge. The limits of the parliamentary borough of Cambridge were extended in 1868. The county comprises seventeen hundreds, and the municipal boroughs of Cambridge and Wisbech. The hundreds of Ely, Wisbech, and Witchford (North and South parts), with the borough of Wisbech, constitute the Liberty of the Isle of Ely.

There are two Courts of Quarter Sessions, viz. one for the county and one for the Isle of Ely, the latter having also a separate Commission of the Peace, a gaol, a treasurer, and making its own levy in the nature of a county rate. The county is divided into ten Petty Sessional Divisions, four of which, and also the borough of Wisbech, are within the Isle of Ely. The borough of Cambridge has a Commission of the Peace and a separate Court of Quarter Sessions, and the borough of Wisbech has a Commission of the Peace.

The County Police Divisions are identical with those for Petty Sessions, the Isle of Ely having a separate police force. The boroughs of Cambridge and Wisbech maintain their own police. Only one Highway District has been formed in this county. There are eleven Lieutenancy Subdivisions.

The total number of civil parishes in the county is 172. Parts of seven parishes extend into adjoining counties, viz. Helion Bumpstead into Essex; Outwell, Upwell, Welney into Norfolk; Royston into Herts; Papworth, St. Agnes, and Standground into Hunts. The county is almost entirely in the diocese of Ely, which also comprises the entire counties of Bedford and Huntingdon, the greater part of Suffolk, and smaller portions of other counties, and has a total population of 512,747.

POPULATION OF COUNTY, 1801-1881.

OCCUPATIONS OF THE PEOPLE IN THE REGISTRATION COUNTY ACCORDING TO THE CENSUS OF 1881.

| Census Years. | Population. | Increase per Cent. | | Males. | Females. |
|------------------|-------------|-----------------------|--------------------------|--------|----------|
| 1801 | 89,346 | ... | Professional Class . . . | 2,428 | 1,772 |
| 1811 | 101,109 | 13 | Domestic ,, . . . | 2,851 | 11,645 |
| 1821 | 122,387 | 21 | Commercial ,, . . . | 3,316 | 61 |
| 1831 | 143,955 | 18 | Agricultural ,, . . . | 28,093 | 1,657 |
| 1841 | 164,459 | 14 | Industrial ,, . . . | 20,352 | 5,148 |
| 1851 | 185,405 | 13 | Unoccupied ,, . . . | 36,863 | 76,928 |
| 1861 | 176,033 | 5 dec. | | | |
| 1871 | 186,906 | 6 | | | |
| 1881 | 185,594 | 0·7 dec. | | | |

PARLIAMENTARY DIVISIONS AND BOROUGH ACCORDING TO THE
REDISTRIBUTION OF SEATS ACT, 1885.

| Divisions and Borough. | Population 1881. | Members Returned. | Electors 1883. |
|-----------------------------|---------------------|----------------------|---------------------|
| Wisbech | 48,650 | 1 | |
| Chesterton | 48,958 | 1 ¹ | |
| Cambridge Borough | 40,878 | 1 | 5,148 |
| Newmarket | 47,108 | 1 | |
| Total | 185,594 | 4 ² | 15,099 ³ |

¹ Exclusive of the parliamentary borough of Cambridge.

² In addition, Cambridge University has 6250 registered electors and returns 2 members to Parliament.

³ Including the county electors (in 1883, 9951).

PARISHES, ETC., COMPOSING THE PARLIAMENTARY DIVISIONS, THE PARISHES
ARRANGED UNDER THE PETTY SESSIONAL DIVISIONS.

1. The NORTHERN or WISBECH DIVISION.

WHITTLESEY and THORNEY :—Stanground, Thorney, Whittlesey.

WISBECH :—Elm, Leverington, Newton, Outwell, Parson Drove, Tid (St. Giles), Upwell, Welney, Wisbech (St. Mary), Wisbech (St. Peter).

CHATTERIS and MARCH or NORTH WHICHFORD :—Benwick, Chatteris, Doddington, Manea, March, Welches Dam, Wimblington.

ELY (part of) :—Coveney, Downham, Littleport.

WISBECH, Municipal Borough.

2. The WESTERN or CHESTERTON DIVISION.

ELY (part of) :—Grunty Fen, Haddenham, Mepal, Stretham, Sutton, Wentworth, Wilburton, Witcham, Witchford.

CAMBRIDGE :—Barton, Boxworth, Chesterton, Childerley, Comberton, Conington, Coton, Cottenham, Dry Drayton, Fen Drayton, Girton, Grantchester, Hauxton, Harston, Histon, Impington, Landbeach, Lolworth, Longstanton (All Saints), Longstanton (St. Michael), Madingley, Milton, Newton, Oakington, Over, Rampton, Shelford (Great), Shelford (Little), Stapleford, Swavesey, Trumpington, Waterbeach, Westwick, Willingham.

CAXTON :—Bourn, Caldecot, Caxton, Croxton, Elsworth, Eltisley, Gamlingay, Gransden (Little), Graveley, Hardwick, Kingston, Knapwell, Longstow, Papworth (Everard), Papworth (St. Agnes), Toft.

ARRINGTON and MELBOURN :—Abington Pigotts, Arrington, Barrington, Bassingbourn, Croydon, Eversden (Great), Eversden (Little), Foulmire, Foxton, Harlton, Haslingfield, Hatley (East), Hatley (St. George), Kneesworth, Litlington, Melbourn, Meldreth, Morden (Guilden), Morden (Steeple), Orwell, Royston, Shepreth, Shingay, Tadlow, Thriplow, Wendy, Whaddon, Wimpole.

CAMBRIDGE, Municipal Borough.

3. The EASTERN or NEWMARKET DIVISION.

ELY (part of) :—Ely College, Holy Trinity, St. Mary.

NEWMARKET :—Ashley, Borough Green, Brinkley, Burwell, Cheveley, Chippenham, Dullingham, Fordham, Isleham, Kennet, Kirtling, Landwade, Newmarket, Snailwell, Soham, Stetchworth, Westley, Wicken, Woodditton.

BOTTISHAM :—Bottisham, Cherryhinton, Fenditton, Fulbourn, Horningsea, Stow-cum-Quy, Swaffham Bulbeck, Swaffham Prior, Teversham, Wilbraham (Great), Wilbraham (Little).

LINTON :—Abington (Great), Abington (Little), Babraham, Balsham, Bartlow, Carlton, Castle Camps, Duxford, Hildersham, Hinxton, Horseheath, Ickleton, Linton, Pampisford, Sawston, Shudy Camps, West Wickham, West Wrating, Weston Colville, Whittlesford.

AREA AND POPULATION (1881) OF PETTY SESSIONAL DIVISIONS
AND REGISTRATION DISTRICTS.

| PETTY SESSIONAL DIVISIONS. | | Area in | Popula- |
|---|----------------|----------------|---------|
| [In each case the Justices meet at the place from which the Division takes its name.] | | Statute Acres. | tion. |
| | Area in | | |
| | Statute Acres. | | tion. |
| Arrington and Mel- | | | |
| bourn . . . | 15,275 | | 15,349 |
| Bottisham . . . | 30,823 | | 8,653 |
| Cambridge . . . | 69,436 | | 25,861 |
| Cambridge Boro' . . . | 3,278 | | 35,363 |
| Caxton . . . | 31,806 | | 6,756 |
| Linton . . . | 46,428 | | 12,418 |
| Newmarket . . . | 64,563 | | 17,866 |
| ISLE OF ELY. | | | |
| Ely . . . | 79,894 | | 20,663 |
| March and Chatteris | 59,823 | | 15,464 |
| Whittlesey and | | | |
| Thorney . . . | 44,042 | | 8,520 |
| Wisbech . . . | 37,135 | | 9,432 |
| Wisbech Boro' . . . | 6,432 | | 9,249 |
| REGISTRATION DISTRICTS. | | | |
| Cambridge . . . | 3,278 | | 35,363 |
| Caxton . . . | 49,897 | | 10,357 |
| Chesterton . . . | 76,728 | | 29,049 |
| Ely . . . | 81,007 | | 20,702 |
| Linton . . . | 48,971 w | | 13,015 |
| Newmarket . . . | 97,373 | | 28,247 |
| North Witchford . . . | 59,823 | | 15,464 |
| Whittlesey . . . | 25,131 | | 6,455 |
| Wisbech . . . | 131,585 w | | 32,462 |

UNIONS AND PARISHES IN UNION COUNTY OF CAMBRIDGE.

CAMBRIDGE UNION :—St. Andrew the Less, St. Andrew the Great, St. Benedict, Holy Trinity, All Saints, St. Botolph, St. Clement, St. Edward, St. Giles, St. Mary the Great, St. Mary the Less, St. Michael, St. Peter, Holy Sepulchre.

CAXTON AND ARRINGTON UNION :—Arrington, Bourn, Caldecot, Caxton, Croxton, Croydon, Elsworth, Eltisley, Eversden (Great), Eversden (Little), Gamlingay, Gransden (Little), Hardwick, Hatley (East), Hatley St. George, Kingston, Knapwell, Longstowe, Orwell, Papworth St. Agnes, Papworth Everard, Tadlow, Toft, Wimpole, Great Gransden, Yelling.

CHESTERTON UNION :—Histon, Impington, Cottenham, Rampton, Landbeach, Milton, Waterbeach, Chesterton, Cherry Hinton, Fullbourn, Great Wilbraham, Little Wilbraham, Stow-cum-Quy, Feversham, Fen Ditton, Horningsea, Oakington, Westwick, Girton, Dry Drayton, Madingley, Haslingfield, Harston, Newton, Coton, Grantchester, Barton, Comberton, Harlton, Hauxton, Childerley, Stapleford, Little Shelford, Great Shelford, Trumpington, Longstanton (All Saints), Longstanton (St. Michael), Willingham.

ELY UNION :—Ely Trinity, Ely St. Mary, Ely College, Littleport, Downham, Witchford, Haddenham, Sutton, Strettham, Wilburton, Mepal, Witcham, Coveney, Wentworth, Thetford, Grunty Fen. In the County of NORFOLK :—Redmere.

LINTON UNION :—Abington (Great), Abington (Little), Babraham, Balsham, Bartlow, Carlton, Castle Camps, Duxford, Hildersham, Hinxton, Horseheath, Ickleton, Linton, Pampisford, Sawston, Shudy Camps, West Wickham, Weston Colville, West Wrattling, Whittlesford. In the County of ESSEX :—Bartlow Hamlet, Hadstock.

NEWMARKET UNION :—Ashley, Borough Green, Bottisham, Brinkley, Burwell, Cheveley, Chippenham, Dullingham, Fordham, Isleham, Kennet, Kirtling, Landwade, Newmarket (All Saints), Soham, Snailwell, Stetchworth, Swaffham Prior, Swaffham Bulbeck, Westley, Wicken, Woodditton. In the County of SUFFOLK :—Dalham, Exning, Gazeley, Lidgate, Moulton, Newmarket St. Mary, Ousden.

NORTH WITCHFORD UNION :—March, Chatteris, Doddington, Wimblington, Benwick, Manea, Welches Dam.

WHITTLESLEY UNION :—The parish of the united parishes of St. Mary and St. Andrew, Whittlesey.

WISBECH UNION :—Elm, Leverington, Newton, Outwell, Parson Drove, Tid St. Giles, Upwell, Wisbech (St. Mary), Wisbech (St. Peter). In the County of NORFOLK :—Clench Warton, Emneth, Outwell, Terrington (St. Clement), Terrington (St. John), Tilney (All Saints), Tilney-cum-Islington, Tilney (St. Lawrence), Upwell, Walpole (St. Andrew), Walpole (St. Peter), Walsoken, West Walton.

AGRICULTURE, 1884.

| CROPS. | | LIVE STOCK. | |
|-------------------------------|---------|--|---------|
| | Aeres. | | Number. |
| Corn Crops | 243,545 | Horses for agriculture, brood mares, and unbroken horses | 27,732 |
| Green Crops | 79,697 | Cows and heifers in milk or calf | 14,575 |
| Clover, Sainfoin, and Grasses | 48,690 | Other cattle : above two years | 13,834 |
| Permanent Pasture | 91,510 | " " under two years | 20,426 |
| Flax | 77 | Sheep : above one year | 165,257 |
| Bare Fallow | 22,982 | " " under one year | 107,319 |
| Orchards | 2,043 | Pigs | 50,128 |
| Market Gardens | 910 | | |
| Nursery Grounds | 135 | | |
| Woods | 5,321 | | |

Amount of Real Property assessed to the Income and Property Tax in year 1881-82 (Sched. A) £1,521,694, (Sched. B) £1,074,236, (Sched. D) £747,291.

| | |
|--|------------|
| Gross estimated Rental, Parochial Year 1881-82 | £1,480,398 |
| Amount of Rateable Value | 1,265,149 |
| County and Police Rates, 1881-82 | 10,161 |
| Poor Rates (<i>Union County</i>), 1880-81 | 125,588 |
| Inhabited House Duty, 1881-82 | 6,516 |

CHESTER.



CHESHIRE.

EIGHTH REGISTRATION DIVISION.

THIS County Palatine has an area of 657,123 statute acres, and its population in 1881 was 644,037 persons (males 311,188, females 332,849), giving an average of 0·98 persons to an acre, and 1·02 acres to a person. Since the first Census in 1801 the population has increased by 451,732 persons, or 235 per cent.

Prior to the Redistribution of Seats Act, 1885, the county was divided into East Cheshire, including the borough of Macclesfield and such parts of the boroughs of Ashton-under-Lyne, Stalybridge, and Stockport as are in this county; Mid Cheshire, including the part of the borough of Warrington in this county; and West Cheshire, including the borough of Birkenhead and part of the city of Chester. The parliamentary limits of Chester extend into Flintshire. Stalybridge was constituted a parliamentary borough in 1868. The limits of the parliamentary boroughs of Chester and Macclesfield were extended in 1868. The county comprises seven hundreds, the city of Chester, the municipal boroughs of Birkenhead, Congleton, Crewe, Hyde, and Macclesfield, and parts of the boroughs of Stalybridge, Stockport, and Warrington. The principal part of Warrington and parts of Stalybridge and Stockport are in Lancashire. The boroughs of Birkenhead and Crewe were incorporated in 1877, that of Hyde in 1881.

There is one Court of Quarter Sessions for the county, and it is divided into fourteen Petty Sessional Divisions. The city of Chester (a county of itself) has a Commission of the Peace and a separate Court of Quarter Sessions; and the boroughs of Birkenhead, Congleton, Crewe, Macclesfield, Stalybridge, and Stockport have Commissions of the Peace. For police purposes the county is divided into ten Divisions. The city of Chester and all the municipal boroughs, except Crewe and Hyde, have their own police. There are twelve Lieutenantcy Sub-divisions, and twelve Highway Districts have been formed.

The total number of civil parishes in the county is 504. Parts of five parishes extend into adjoining counties, viz. Barthomley into Staffordshire; Doddlestone and Threapwood into Flintshire; and Malpas and Whitchurch into Salop. Most of the ancient parishes are large, and are divided into townships. With the exception of parts of the parishes of Mottram, Threapwood, and Whitchurch, the county is in the diocese of Chester, which comprises also portions of adjoining counties, and has a total population of 646,031.

POPULATION OF COUNTY, 1801-1881.

OCCUPATIONS OF THE PEOPLE IN THE REGISTRATION COUNTY ACCORDING TO THE CENSUS OF 1881.

| Census Years. | Population. | Increase per Cent. | | | |
|---------------|-------------|--------------------|--------------------|----------|---------|
| | | | Males. | Females. | |
| 1801 | 192,305 | ... | Professional Class | 8,112 | 3,995 |
| 1811 | 227,031 | 18 | Domestic | 6,572 | 38,018 |
| 1821 | 270,098 | 19 | Commercial | 27,614 | 351 |
| 1831 | 334,391 | 24 | Agricultural | 29,429 | 1,863 |
| 1841 | 395,660 | 18 | Industrial | 114,083 | 45,227 |
| 1851 | 455,725 | 15 | Unoccupied | 115,958 | 231,143 |
| 1861 | 505,428 | 11 | | | |
| 1871 | 561,201 | 11 | | | |
| 1881 | 644,037 | 15 | | | |

PARLIAMENTARY DIVISIONS AND BOROUGHS ACCORDING TO THE
REDISTRIBUTION OF SEATS ACT, 1885.

| Divisions and Boroughs. | Population 1881. | Members Returned. | Electors 1883. |
|---|---------------------|----------------------|---------------------|
| Wirral | 49,494 ³ | 1 | |
| Birkenhead Borough | 84,006 | 1 | 9,629 |
| Eddisbury | 52,931 ³ | 1 | |
| Chester Borough (part of) ¹ | 39,986 | 1 | 6,013 |
| Macclesfield | 55,498 | 1 | |
| Crewe | 57,721 | 1 | |
| Northwich | 57,607 | 1 | |
| Altrincham | 55,117 ³ | 1 | |
| Stockport Borough (part of) ¹ | 45,003 | 2 | 8,973 |
| Hyde | 53,246 ³ | 1 | |
| Stalybridge Borough (part of) ¹ | 35,944 | 1 | 5,714 |
| Ashton-under-Lyne Borough (part of) ² | 56 | | |
| Knutsford | 53,132 ³ | 1 | |
| Warrington Borough (part of) ² | 4,296 | | |
| Total | 644,037 | 13 | 66,346 ⁴ |

¹ The greater part of the boroughs of Chester, Stockport, and Stalybridge being in this county, the total number of electors is given here.

² For the number of electors in Ashton-under-Lyne and Warrington, see LANCAIRE.

³ Exclusive of parliamentary borough or boroughs.

⁴ Including county electors (in 1883, 30,527) and the electors of the parliamentary borough of Macclesfield, disfranchised for corruption by the Redistribution of Seats Act, 1885.

PARISHES, ETC., COMPOSING THE PARLIAMENTARY DIVISIONS, THE PARISHES
ARRANGED UNDER THE PETTY SESSIONAL DIVISIONS.

1. PARLIAMENTARY DIVISION OF WIRRAL.

WIRRAL:—Arrow, Barnston, Bebington (Higher), Bebington (Lower), Bidston-cum-Ford, Birkenhead, Brimstage, Bromborough, Burton, Cald, Childer Thornton, Cloughton-cum-Grange, Eastham, Frankby, Gayton, Grange, Greasby, Heswell-cum-Oldfield, Hooton, Hoose, Irby, Landican, Ledsham, Leighton, Liscard, Meolse (Great), Meolse (Little), Moreton, Neston (Great), Neston (Little), Ness, Netherpool, Newton-cum-Larton, Noctorum, Overpool, Oxt, Pensby, Poulton-cum-Seacombe, Poulton-cum-Spital, Prenton, Puddington, Raby, Saughall Massie, Storeton, Sutton (Great), Sutton (Little), Thingwall, Thornton Hough, Thurstaston, Tranmere, Upton, Wallasey, Westkirby, Willaston, Woodchurch.

CHESTER CASTLE (part of):—Backford, Blacon-cum-Crabwall, Capenhurst, Chorlton, Cloughton, Lea, Mollington (Great), Mollington (Little), Saughall (Great), Saughall (Little), Shotwick, Shotwick Park, Stanlow, Stanney (Great), Stanney (Little), Stoke, Whitby, Woodbank.

BIRKENHEAD, Municipal Borough.

2. PARLIAMENTARY DIVISION OF EDDISBURY.

BROXTON:—Agden, Aldersey, Aldford, Barton, Bickerton, Bickley, Bradley, Broxton, Buerton, Bulkeley, Burwardsley, Caldecot, Carden, Chidlow, Cholmondeley, Chorlton, Chowley, Churton-by-Aldford, Churton-by-Farndon, Churton Heath, Clutton, Coddington, Cotton Abbots, Cotton Edmonds, Crewe, Cuddington, Duckington, Edge, Edgerley, Egerton, Farndon, Foulk Stapleford, Golborn Bellow, Golborn David, Grafton, Hampton, Handley, Harthill, Hatton, Horton,

Huxley, King's Marsh, Larkton, Lea Newbold, Macefen, Malpas, Newton-by-Malpas, Newton-by-Tattenhall, Oldcastle, Overton, Shocklach Church, Shocklach Oviatt, Stockton, Stretton, Tattenhall, Threapwood, Tilston, Tushingam-cum-Grindley, Waverton, Wichhough, Wigland.

EDDISBURY (part of):—Alpraham, Alvanley, Ashton, Barrow, Beeston, Bruen Stapleford, Budworth (Little), Bunbury, Burton, Calveley, Clotton Hoofield, Crowton, Cuddington, Darnhall, Delamere, Duddon, Dunham-o'-th'-Hill, Eaton, Eddisbury, Frodsham, Frodsham Lordship, Haughton, Helsby, Hockenull, Horton-cum-Peel, Iddenshall, Kelsall, Kingsley, Kingswood, Manley, Marton, Mouldsworth, Newton, Norley, Oakmere, Onston, Oulton (Low), Peckforton, Pryor's Hayes, Ridley, Rushton, Spurstow, Tarporley, Tarvin, Tilston Fearnall, Tiverton, Utkinton, Wardle, Weaver, Wettenhall, Willington.

CHESTER CASTLE (part of):—Bache, Boughton (Great), Caughall, Chester Castle, Christleton, Claverton, Dodleston, Eaton, Eccleston, Elton, Guilden Sutton, Hapsford, Hoole, Huntington, Ince, Kinnerton (Lower), Littleton, Marlston-cum-Lache, Moston, Newton-by-Chester, Picton, Poulton, Pulford Rowton, Saughton, Thornton-in-the-Moors, Trafford Bridge, Trafford Mickle Trafford Wimbolds, Upton, Wervin.

NANTWICH:—Acton, Aston-juxta-Mondrum, Audlem, Austerson, Baddiley, Baddington, Bartherton, Blakenhall, Bridgmere, Brindley, Broomhall, Buerton, Burland, Checkley-cum-Wrinehill, Cholmondeston, Chorley, Church Minshull, Coole Pilate, Dodecott-cum-Wilkesley, Doddington, Edlaston, Faddiley, Hankelow, Hatherton, Henhull, Hunsterson, Hurleston, Lea, Leighton, Marbury-cum-Quoisley, Monks Coppenhall, Newhall, Norbury, Poole, Sound, Stoke, Tittenley, Walgherton, Wirswall, Woodcott, Woolstanwood, Worleston, Wrenbury-cum-Frith.

NORTHWICH (part of):—Bradwell, Minshull Vernon, Moston, Occleston, Sutton, Tetton, Warmingham, Wimboldsley.

CHESTER, Municipal Borough.

3. PARLIAMENTARY DIVISION OF MACCLESFIELD.

NORTHWICH (part of):—Newbold Astbury, Radnor, Hulme Walfield, Buglawton.

PRESTBURY (part of):—Birtles, Henbury-cum-Pexall, Hurdsfield (part of which is included in the borough of Macclesfield), Sutton (part of which is included in the borough of Macclesfield), Bosley, Eaton, Wince, Gawsforth, North Rode, Wildboardclough.

CONGLETON, Municipal Borough.

MACCLESFIELD, Municipal Borough.

4. PARLIAMENTARY DIVISION OF CREWE.

NANTWICH (part of):—Alvaston and Beamheath in Alvaston, Barthomley, Basford, Chorlton, Church Coppenhall, Crewe, Haslington, Hough, Nantwich, Rope, Shavington-cum-Gresty, Stapeley, Weston, Willaston, Wistaston, Wybury.

NORTHWICH (part of):—Alsager, Elton, Betchton, Hassall, Sandbach, Wheelock, Arelid, Smallwood, Moreton-cum-Alcumlow, Odd Rode, Church Lawton.

CREWE, Municipal Borough.

5. PARLIAMENTARY DIVISION OF NORTHWICH.

RUNCORN:—Aston Grange, Aston-by-Sutton (with Middleton Grange), Clifton, Halton, Norton, Runcorn, Stockham, Sutton, Weston.

EDDISBURY (part of):—Acton, Weaverham-cum-Milton, Over.

DARESBURY (part of):—Bartington, Dutton, Little Leigh.

LEFTWICH (part of):—Anderton, Barnton, Great Budworth, Castle Northwich, Cogshall, Comberbach, Davenham, Eaton, Hartford, Leftwich, Marbury, Moulton, Northwich, Marston, Wallerscoat, Wincham, Winnington, Witton-cum-Twambrooks.

NORTHWICH (part of):—Bostock, Clive, Croxton, Kinderton-cum-Hulme, Middlewich, Newton, Ravenscroft, Stanthorne, Wharton, Whatcroft.

6. PARLIAMENTARY DIVISION OF ALTRINCHAM.

ALTRINCHAM:—Agden, Altrincham, Ashley, Ashton-upon-Mersey, Baguley, Bollington, Bowdon, Carrington, Dunham Massey, Hale, High Legh, Lymm, Millington, Partington, Rostherne, Sale, Thelwall, Timperley, Warburton.

STOCKPORT (part of):—Bramall, Brinnington (the part included in the borough of Stockport), Cheadle Bulkeley, Cheadle Moseley, Etchells-in-Northen, Etchells-in-Stockport, Handforth, Norbury, Northen.

STOCKPORT, Municipal Borough (the part in Cheshire).

7. PARLIAMENTARY DIVISION OF HYDE.

HYDE:—Dukinfield, Godley, Hattersley, Hollingworth, Hyde, Matley, Mottram-in-Longdendale, Newton, Stayley, Tintwistle, Werneth.

STOCKPORT (part of):—Bosden, Bredbury, Brinnington (such part as is not included in the borough of Stockport), Marple, Offerton, Romiley, Torkington.

STALYBRIDGE, Municipal Borough (the part in Cheshire).

8. PARLIAMENTARY DIVISION OF KNUTSFORD.

BUCKLOW:—Aston-by-Budworth, Bexton, Crowley, Knutsford (Inferior), Knutsford (Superior), Marthall-cum-Warford, Mere, Mobberley, Ollerton, Peover (Inferior), Peover (Superior), Pickmere, Plumley, Tabley (Inferior), Tabley (Superior), Tatton, Toft.

DARESBURY (part of):—Acton Grange, Antrobus, Appleton-with-Hull, Daresbury, Grappenhall, Hatton, Keckwick, Latchford, Moor, Newton, Preston-o'-th'-Hill, Seven Oaks, Stretton, Walton (Inferior), Walton (Superior), Whitley (Inferior), Whitley (Superior).

PRESTBURY (part of):—Adlington, Alderley (Nether), Alderley (Over), Bollinfee, Bollington, Butley, Capesthorpe, Chelford, Chorley, Fallibroome, Fulshaw, Kettlehulme, Lyme Handley, Macclesfield Forest, Macclesfield, Marton, Mottram (St. Andrew), Newton, Pott Shrigley, Pownall Fee, Poynton, Prestbury, Rainow, Siddington, Snelson, Tytherington, Upton, Warford (Great), Withington (Lower), Withington (Old), Woodford, Worth.

LEFTWICH (part of):—Birches, Hulse, Lache Dennis, Lostock Gralam, Nether Peover, Newhall, Rudheath Lordship, Shipbrook, Shurlach-cum-Bradford, Stublach.

STOCKPORT (part of):—Disley, Taxall, Yeardsley-cum-Whaley.

NORTHWICH (part of):—Allostock, Blackden, Brereton-cum-Smethwick, Byley-cum-Yatehouse, Church Hulme, Cotton, Cranage, Davenport, Goostrey-cum-Barnshaw, Kermincham, Leese, Mooresbarrow-cum-Parma, Somerford Booths, Somerford, Sproston, Swettenham, Twemlow.

WARRINGTON, Municipal Borough (the part in Cheshire).

AREA AND POPULATION (1881) OF PETTY SESSIONAL DIVISIONS
AND REGISTRATION DISTRICTS.

| PETTY SESSIONAL DIVISIONS. | | Area in Statute Acres. | Popula- tion. |
|--|--------|---------------------------|------------------|
| [The place of meeting of the Justices is given in parenthesis where it is not the place from which the Division takes its name.] | | | |
| Altrincham (Altrincham, Sale, and Lymm) | 37,072 | 40,934 | |
| Birkenhead Boro' (by turns at Birkenhead, Liscard, and Great Neston) | 3,849 | 84,006 | |
| Broxton | 56,263 | 11,404 | |
| Bucklow (Knutsford) | 30,609 | 9,790 | |
| Chester Castle | 40,432 | 13,672 | |
| Chester (City) | 2,857 | 36,794 | |
| Congleton Boro' | 2,572 | 11,116 | |
| Crewe Boro' | 1,336 | 24,385 | |
| Daresbury (usually Oakmere) | 22,562 | 8,361 | |
| Eddisbury | 84,090 | 30,884 | |
| Hyde (Hyde and Dukinfield) | 26,874 | 59,872 | |
| Leftwich (Northwich) | 17,856 | 22,459 | |
| Macclesfield Boro' | 3,215 | 37,514 | |
| Nantwich (Nantwich and Crewe) | 80,665 | 29,479 | |
| Northwich (by turns at Middlewich, Sandbach, and Crewe) | 68,316 | 31,035 | |
| Prestbury (Macclesfield) | 84,281 | 29,839 | |
| Runcorn | 10,213 | 19,203 | |
| Stalybridge Boro' (part of) | 457 | 16,384 | |
| Stockport | 32,091 | 32,070 | |
| Stockport Boro' (part of) | 1,720 | 45,003 | |
| Warrington Boro' (part of) | 362 | 3,973 | |
| Wirral (by turns at Birkenhead, Liscard, and Great Neston) | 49,431 | 45,860 | |

REGISTRATION DISTRICTS.

| | | |
|--------------|-----------|---------|
| Altrincham | 75,416 w | 58,899 |
| Birkenhead | 9,055 w | 103,426 |
| Chester | 120,383 w | 75,297 |
| Congleton | 56,167 w | 38,010 |
| Macclesfield | 85,892 w | 62,013 |
| Nantwich | 113,165 w | 61,566 |
| Northwich | 62,643 w | 44,046 |
| Runcorn | 47,103 w | 34,023 |
| Stockport | 28,464 w | 117,157 |
| Wirral | 45,457 w | 27,928 |

UNIONS AND PARISHES IN UNION COUNTY OF CHESTER.

ALTRINCHAM UNION:—Agden, Altrincham, Ashley, Ashton-on-Mersey, Aston-by-Budworth, Baguley, Bexton, Bollin Fee, Bollington, Bowdon, Carrington, Dunham Massey, Fulshawe, Hale, High Legh, Knutsford (Inferior), Knutsford (Superior), Lymm, Marthall-cum-Warford, Mere, Millington, Mobberley, Northen, Northen Etchells, Ollerton, Partington, Peover (Inferior), Peover (Superior), Pickmere, Plumley, Pownall Fee, Rostherne, Sale, Tabley (Inferior), Tabley (Superior), Tatton, Timperley, Toft, Warburton.

BIRKENHEAD UNION:—Bidston-cum-Ford, Birkenhead, Cloughton-cum-Grange, Liscard, Noctorum, Oxton, Poulton-cum-Seacombe, Tranmere, Wallasey.

CHESTER UNION:—Abbey Precincts, St. Bridget, St. John the Baptist, St. Martin, St. Mary-on-the-Hill, St. Michael, St. Olave, St. Oswald, St. Peter's, Holy and Undivided Trinity, Bache, Backford, Blacon-cum-Crabhall, Boughton (Great), Boughton Spittal, Capenhurst, Caughall, Chorlton by Backford, Christleton, Claverton, Croughton, Dodleston, Dunham on the Hill, Eaton, Eccleston, Elton, Hapsford, Hoole, Ince, Kinnerton (Lower), Lea by Backford, Littleton, Marlston-cum-Lache, Mollington (Great), Mollington (Little), Moston, Newton by Chester, Picton, Poulton, Pulford, Saughall (Great), Saughall (Little),

Shotwick, Shotwick Park, Stanlow, Stanney (Great), Stanney (Little), Stoke, Thornton-le-Moors, Trafford Bridge, Trafford Mickle, Trafford Wimbolds, Upton by Chester, Wervin, Woodbank.

CONGLETON UNION :—Alsager, Archid, Betchton, Blackden, Bradwall, Breerton-cum-Smethwick, Buglawton, Church Hulme, Church Lawton, Congleton, Cotton, Cranage, Davenport, Elton, Goostrey-cum-Barnshaw, Hassall, Hulme Walfield, Kerminsham, Leese, Moreton-cum-Alcumlow, Moston, Newbold Astbury, Odd Rode, Radnor, Sandbach, Smallwood, Summerford, Summerford Booths, Swettenham, Tetton, Twemlow, Wheelock. In the County of STAFFORD :—Biddulph.

HAWARDEN UNION :—Hawarden, Hope, Kinnerton (Higher), Merford and Hoseley, Saltney, Tryddyn.

MACCLESFIELD UNION :—Macclesfield, Sutton, Rainow, Wild Boarclough, Wincle, Macclesfield Forest, Kettleshulme, Taxal, Whaley, Adlington, Bollington, Butley, Fallibroome, Hurdsfield, Mottram (St. Andrew), Newton, Poynton, Prestbury, Lyme Handley, Pott Shrigley, Tytherington, Worth, Upton, Woodford, Over Alderley, Nether Alderley, Gawsorth, Capesthorpe, Old Withington, Lower Withington, Siddington, Marton, North Rode, Bosley, Eaton, Chelford, Birtles, Great Warford, Snelson, Henbury, Chorley.

NANTWICH UNION :—Acton, Alraham, Alvaston, Aston-juxta-Mondrum, Audlem, Austerson, Baddiley, Baddington, Barthomley, Basford, Batherton, Beeston, Bickerton, Blakenhall, Bridgemere, Brindley, Broomhall, Buerton, Bulkeley, Bunbury, Burland, Burwardsley, Calveley, Checkley-cum-Wrinehill, Cholmondeley, Cholmondeston, Chorley, Chorlton, Coole Pilate, Coppenthal Church, Coppenthal Monks, Crewe, Dodcott-cum-Wilkesley, Doddington, Eaton, Edleston, Egerton, Faddiley, Hankelow, Haslington, Hatherton, Haughton, Henhall, Hough, Hunsterson, Hurleston, Lea, Leighton, Minshull Church, Minshull Vernon, Nantwich, Newhall, Peckforton, Poole, Ridley, Rope, Rush-ton, Shavington-cum-Grestey, Sound, Spurstow, Stapeley, Stoke, Tarporley, Tilstone Fearnall, Tiverton, Utkinton, Walgherton, Wardle, Warmingham, Weston, Wettenhall, Willason, Wistaston, Woodcott, Woolstanwood, Worleston, Wrenbury-cum-Firth, Wybunbury.

NORTHWICH UNION :—Allostock, Birches, Castle Northwich, Hulse, Lach Dennis, Leftwich, Lostock Gralam, Marbury, Marston, Nether Peover, Newhall, Northwich, Rudheath, Shipbrook, Shurlach, Stublach, Whatcroft, Wincham, Winnington, Witton, Byley, Bostock, Clive, Croxton, Darnhall, Davenham, Eaton, Kinderton, Middlewich, Mooresbarrow, Moulton, Newton, Oceleston, Over, Ravenscroft, Sproston, Stanthorne, Sutton, Weaver, Wharton, Wimboldsley, Acton, Anderton, Barnton Cogshall, Comberbach, Crowton, Cuddington, Delamere, Eddisbury, Hartford, Little Budworth, Little Leigh, Marton, Oakmere, Onston, Oulton Lowe, Wallerscote, Weaverham.

RUNCORN UNION :—Acton Grange, Alvanley, Antrobus, Appleton, Aston, Aston Grange, Bartington, Budworth, Clifton, Crowley, Daresbury, Dutton, Frodsham, Frodsham Lordship, Halton, Hatton, Helsby, Keckwick, Kingsley, Kingswood, Manley, Moore, Newton by Daresbury, Newton by Frodsham, Norley, Norton, Preston on the Hill, Runcorn, Seven Oaks, Stockham, Stretton, Sutton, Walton (Inferior), Walton (Superior), Weston, Whitley (Inferior), Whitley (Superior).

STOCKPORT UNION:—Bosden, Bramhall, Bredbury, Brinnington, Cheadle, Etchells in Stockport, Hyde, Handforth, Marple, Norbury, Offerton, Romiley, Stockport, Torkington, Werneth. In the County of LANCASTER:—Heaton Norris, Reddish.

TARVIN UNION:—Aldersey, Aldford, Ashton, Barrow, Barton, Broxton, Bruen Stapleford, Buerton, Burton by Tarporley, Caldecott, Carden, Chowley, Churton by Aldford, Churton by Farndon, Churton Heath or Bruera, Clotton Hoofield, Clutton, Coddington, Cotton Abbots, Cotton Edmonds, Crewe by Farndon, Duddon, Edgerley, Farndon, Foulk Stapleford, Golborn Bellow, Golborn David, Grafton, Guilden Sutton, Handley, Harthill, Hatton, Hockenhull, Horton by Malpas, Horton-cum-Peel, Huntington, Huxley, Iddenshall, Kelsall, King's Marsh, Lea Newbold, Mouldsworth, Newton by Tattenhall, Pryor's Hayes, Rowton, Saighton, Stretton, Tarvin, Tattenhall, Tilston, Waverton, Willington.

WIRRAL UNION:—Arrow, Barnston, Caldy, Frankby, Grange, Greasby, Hoose, Irby, Landican, Moreton, Meolse (Great), Meolse (Little), Newton-cum-Larton, Pensby, Prenton, Saughall Massie, Shingwall, Thurstaston, Upton, West Kirkby, Woodchurch, Bebington (Higher), Bebington (Lower), Burton, Bromborough, Brimstage, Childer Thornton, Eastham, Gayton, Hooton, Heswall-cum-Oldfield, Ledsham, Leighton, Netherpool, Ness, Neston (Great), Neston (Little), Overpool, Poulton-cum-Spittal, Puddington, Raby, Storeton, Sutton (Great), Sutton (Little), Thornton Hough, Whitby, Willaston.

AGRICULTURE, 1884.

| CROPS. | | LIVE STOCK. | |
|-------------------------------|---------|--|---------|
| | Aces. | | Number. |
| Corn Crops | 79,783 | Horses for agriculture, brood mares, and unbroken horses | 22,310 |
| Green Crops | 42,036 | Cows and heifers in milk or calf | 97,011 |
| Clover, Sainfoin, and Grasses | 54,568 | Other cattle : above two years | 11,744 |
| Permanent Pasture | 363,522 | „ „ under two years | 55,655 |
| Bare Fallow | 1,053 | Sheep: above one year | 48,676 |
| Orchards | 2,030 | „ under one year | 30,065 |
| Market Gardens | 1,285 | Pigs | 65,855 |
| Nursery Grounds | 589 | | |
| Woods | 20,132 | | |

Amount of Real Property assessed to the Income and Property Tax in year 1881-82 (Sched. A) £3,474,764, (Sched. B) £1,198,599, (Sched. D) £2,590,149.

| | |
|--|------------|
| Gross estimated Rental, Parochial Year 1881-82 | £3,789,981 |
| Amount of Rateable Value „ „ | 3,321,332 |
| County and Police Rates, 1881-82 | 55,824 |
| Poor Rates (<i>Union County</i>), 1880-81 | 285,102 |
| Inhabited House Duty, 1881-82 | 33,681 |

CORNWALL (WEST) & SCILLY ISLES.

V.20a.





CORNWALL (EAST).



CORNWALL.

FIFTH REGISTRATION DIVISION.

THIS County has an area of 863,665 statute acres, and its population in 1881 was 330,686 persons (males 155,115, females 175,571), giving 0·38 persons to an acre, and 2·61 acres to a person. Since the first Census in 1801 the population has increased by 138,405 persons, or 72 per cent. The number of inhabited houses in 1881 was 69,790.

Prior to the Redistribution of Seats Act, 1885, the county was divided for parliamentary representation into East Cornwall, including the boroughs of Bodmin, Launceston, and Liskeard; and West Cornwall, including the boroughs of Helston, Penryn and Falmouth, St. Ives, and Truro. The limits of the parliamentary borough of Penryn and Falmouth were extended in 1868. The county comprises nine hundreds, the Scilly Islands, and the municipal boroughs of Bodmin, Falmouth, Helston, Launceston, Liskeard, Penryn, Penzance, St. Ives, and the city of Truro.

There is one Court of Quarter Sessions for the county, and it is divided into sixteen Petty Sessional Divisions. All the boroughs, except Launceston, have Commissions of the Peace; and Helston and Penzance have separate Courts of Quarter Sessions. The mainland of the county comprises six Police Divisions. The boroughs of Falmouth, Helston, Launceston, Liskeard, Penryn, Penzance, St. Ives, and Truro, have their own police. Five of the Scilly Islands are inhabited, and the constables of these islands are appointed at the Petty Sessions held at St. Mary. The jurisdiction of the Court of the Vice-Warden of the Stannaries extends over the counties of Cornwall and Devon, to all companies formed to work mines of metallic minerals within the two counties, and over all transactions connected therewith. There are sixteen Lieutenantcy Subdivisions for militia purposes, which are nearly identical with the Petty Sessional Divisions; the general law regulating the militia does not apply to the miners of Cornwall and Devon, the Stannaries in that respect being governed by 42 Geo. III. c. 72.

There are eighteen Highway Districts in the county. The Scilly Islands constitute one district, the roads therein being kept in repair by waywardens annually chosen at Vestry meetings and appointed by the magistrates.

The total number of civil parishes in the county is 218. Part of the parish of Boyton extends into Devon. The county is in the diocese of Truro, which comprises also part of Devon, and has a total population of 330,766.

In all registration and census matters Cornwall is regarded as forming part of the Fifth Registration Division, and the population of every parish in the several Superintendent Registrars' Districts, or Poor Law Unions, is given in the Table relating to that Division.

POPULATION OF COUNTY,
1801-1881.

| Census Years. | Population. | Increase per Cent. |
|---------------|-------------|--------------------|
| 1801 | 192,281 | ... |
| 1811 | 220,525 | 15 |
| 1821 | 261,045 | 18 |
| 1831 | 301,306 | 15 |
| 1841 | 342,159 | 14 |
| 1851 | 355,558 | 4 |
| 1861 | 369,390 | 4 |
| 1871 | 362,343 | 2 dec. |
| 1881 | 330,686 | 9 dec. |

OCCUPATIONS OF THE PEOPLE IN THE
REGISTRATION COUNTY ACCORDING
TO THE CENSUS OF 1881.

| | Males. | Females. |
|--------------------------|--------|----------|
| Professional Class . . . | 5,685 | 2,266 |
| Domestic ,, . . . | 1,365 | 18,931 |
| Commercial ,, . . . | 8,734 | 106 |
| Agricultural ,, . . . | 32,865 | 2,132 |
| Industrial ,, . . . | 46,176 | 14,931 |
| Unoccupied ,, . . . | 58,190 | 134,994 |

PARLIAMENTARY DIVISIONS AND BOROUGH ACCORDING TO THE
REDISTRIBUTION OF SEATS ACT, 1885.

| Divisions and Borough. | Population 1881. | Members Returned. | Electors 1883. |
|---------------------------|------------------|-------------------|---------------------|
| St. Ives | 52,631 | 1 | |
| Camborne | 51,528 | 1 | |
| Truro | 53,951 | 1 | |
| Penryn and Falmouth Boro' | 18,072 | 1 | 2,401 |
| St. Austell | 50,711 | 1 | |
| Bodmin | 52,958 | 1 | |
| Launceston | 50,835 | 1 | |
| Total | 330,686 | 7 | 26,129 ¹ |

¹ Including county electors (in 1883, 17,523) and the electors for the parliamentary boroughs of Bodmin, Helston, Launceston, Liskeard, St. Ives, and Truro, suppressed by the Redistribution of Seats Act, 1885.

PARISHES, ETC., COMPOSING THE PARLIAMENTARY DIVISIONS, THE PARISHES
ARRANGED UNDER THE PETTY SESSIONAL DIVISIONS.

1. The WESTERN or ST. IVES DIVISION.

WEST PENWITH :—Buryan (St.), Gulval, Hilary (St.), Just (St., in Penwith), Levan (St.), Ludgvan, Madron (part of), Marazion, Michael's Mount (St.), Morvah, Paul, Penzance (part of), Perranuthnoe, Sancreed, Scilly Islands, Sennen, Towednack, Zennor.

EAST PENWITH (part of) :—Uny-Lelant, St. Erth.

ST. IVES, Municipal Borough.

PENZANCE, Municipal Borough.

2. The NORTH-WESTERN or CAMBORNE DIVISION.

EAST PENWITH (part of) :—Camborne, Crowan, Gwinear, Gwithian, Illogan, Ives (St.), Phillack, Redruth.

EAST KERRIER (part of) :—Gwennap.

WEST POWDER (part of) :—St. Agnes.

3. The TRURO DIVISION.

WEST KERRIER :—Anthony (St., in Meneage), Breage, Cury, Germoe, Grade, Gunwalloe, Keverne (St.), Landewednack, Manaccan, Martin (St., in Meneage), Mawgan (in Meneage), Mullion, Ruan (Major), Ruan (Minor), Sithney, Wendron (part of).

EAST KERRIER (part of):—Budock, Constantine, Falmouth (Parish), Gluvias (St.), Mabe, Mawnan, Mylor, Penryn, Perranarworthal, Stithians.

WEST POWDER (part of):—Allen (St.), Clements (St.), Erme (St.), Feock, Kea, Kenwyn, Mary (St.), Michael (St., Penkivel), Perranzabuloe, Tregavethan.

HELSTON, Municipal Borough.

PENRYN, Municipal Borough.

FALMOUTH, Municipal Borough.

TRURO, Municipal Borough.

4. The MID or ST. AUSTELL DIVISION.

PYDAR:—Breock (St.), Colan, Columb Major (St.), Columb Minor (St.), Crantock, Cubert, Enoder (St.), Ervan (St.), Eval (St.), Issey (St.), Mawgan in Pydar, Merryn (St.), Newlyn, Padstow, Petherick (Little), Wenn (St.), Withiel.

SOUTH POWDER:—Anthony (St., in Roseland), Cornelly, Cuby, Gerrans, Just (St., in Roseland), Lamorran, Merther, Michael (St., Carhayes), Philleigh, Probus, Ruanlanihorne, Tregony and St. James, Veryan.

EAST POWDER:—Austell (St.), Creed, Dennis (St.), Ewe (St.), Gorran, Grampound, Mevagissey, Mewan (St.), Roche, Stephen's (St., in Branwell).

POWDER TYWARDREATH (part of):—St. Blazey.

WEST POWDER (part of):—Ladock.

5. The SOUTH-EASTERN or BODMIN DIVISION.

WEST HUNDRED:—Boconnoc, Broadoak, Cardinham, Cleer (St.), Duloe, Keyne (St.), Lanreath, Lansallos, Lanteglos-by-Fowey, Liskeard Parish, Looe (East), Looe (West), Martin's (St.), Menheniot, Morval, Neot (St.), Pelynt, Pinnock (St.), Talland, Veep (St.), Warleggan, Winnow (St.)

EAST SOUTH:—Antony, Botus Fleming, German's (St.), John's (St.), Landrake and St. Erney, Landulph, Maker, Rame, Saltash, Sheviouk, St. Stephen's-by-Saltash.

POWDER TYWARDREATH (part of):—Fowey, Lanhydrock, Lanlivery, Lostwithiel, Luxulian, Sampson's (St.), Tywardreath.

TRIGG (part of):—Bodmin Parish, Helland, Lanivet.

LISKEARD, Municipal Borough.

BODMIN, Municipal Borough.

6. The NORTH-EASTERN or LAUNCESTON DIVISION.

LESNEWTH (Hundred of):—Advent, Cleather (St.), Davidstow, Forrabury, Gennis (St.), Juliot (St.), Lanteglos-by-Camelford, Lesnewth, Michaelstow, Minster, Otterham, Teath (St.), Tintagel, Treneglos, Trevalga, Warbstow.

EAST MIDDLE:—Callington, Calstock, Dominick (St.), Ive (St.), Linkinhorne, Mellion (St.), Pillaton, Quethiock, Southill, Stokeclimsland.

EAST NORTH:—Altarnun, Boyton, Egloskerry, Laneast, Lawhitton, Lewannick, Lezant, Mary Magdalene (St.), Northill, Southpetherwin, St. Stephen's-by-Launceston, St. Thomas-the-Apostle, St. Thomas (Hamlet), Tremain, Tresmeer, Trewen.

STRATTON:—Jacobstow, Kilkhampton, Launcells, Marhamchurch, Moorwinstow, Poughill, Poundstock, Stratton, Tamerton (North), Week (St. Mary), Whitstone.

TRIGG (part of):—Blisland, Breward (St.), Egloshayle, Endellion, Kew (St.),

Mabyn (St.), Minver (St., Highlands), Minver (St., Lowlands), Temple (St.), Tudy (St.)

AREA AND POPULATION (1881) OF PETTY SESSIONAL DIVISIONS
AND REGISTRATION DISTRICTS.

| PETTY SESSIONAL DIVISIONS. | | | Area in | Popula- | | |
|--|--------------------------|----------------|----------------|--------------------------------|--------|--------|
| (The place of meeting of the Justices is given in parenthesis where it is not the place from which the Division takes its name.) | | | Statute Acres. | tion. | | |
| | | Area in | Popula- | | | |
| | | Statute Acres. | tion. | | | |
| Bodmin Boro' | | 2,797 | 5,061 | | | |
| East Hundred | Middle Div. (Callington) | 47,710 | 17,427 | Powder Hundred | | |
| | North Div. (Launceston) | 58,266 | 10,742 | | | |
| | South Div. (Torpoint) | 32,734 | 15,598 | | | |
| | Falmouth Boro' | 64 | 5,973 | | | |
| Helston Boro' | | 309 | 3,432 | | | |
| Kerrier Hundred | East Div. (Penryn) | 35,911 | 24,150 | | | |
| | West Div. (Helston) | 65,528 | 17,656 | | | |
| Lesnewth | (Camelford) | 54,979 | 7,911 | | | |
| Liskeard Boro' | | 2,799 | 4,536 | | | |
| Penryn Boro' | | 311 | 3,466 | | | |
| Penwith Hundred | East Div. (Camborne) | 44,497 | 44,458 | | | |
| | West Div. (Penzance) | 58,497 | 30,008 | | | |
| Penzance Boro' | | 486 | 12,409 | | | |
| | | | | East Div. (St. Austell) | 48,940 | 23,272 |
| | | | | South Div. (Tregony) | 32,184 | 6,989 |
| | | | | Tywardreath Div. (Tywardreath) | 22,567 | 10,388 |
| | | | | West Div. (Truro) | 56,795 | 18,503 |
| | | | | Pydar (St. Columb) | 81,670 | 16,751 |
| | | | | St. Ives Boro' | 1,890 | 6,445 |
| | | | | Stratton | 54,151 | 7,415 |
| | | | | Trigg (Washaway) | 59,782 | 8,959 |
| | | | | Truro Boro' | 1,171 | 10,619 |
| | | | | West Hundred (Liskeard) | 99,627 | 18,518 |

REGISTRATION DISTRICTS.

| | | | |
|--------------|--|-----------|--------|
| Bodmin | | 88,372 w | 19,248 |
| Camelford | | 51,866 w | 7,605 |
| Falmouth | | 25,295 w | 2,557 |
| Helston | | 73,333 w | 23,681 |
| Launceston | | 100,889 | 16,058 |
| Liskeard | | 107,441 w | 28,787 |
| Penzance | | 64,879 w | 50,311 |
| Redruth | | 40,426 w | 46,128 |
| Scilly Isles | | 3,560 | 2,320 |
| St Austell | | 58,266 w | 30,186 |
| St. Columb | | 78,579 | 16,343 |
| Stratton | | 54,406 w | 7,439 |
| Truro | | 89,288 w | 35,932 |

UNIONS AND PARISHES IN UNION COUNTY OF CORNWALL.

BODMIN UNION :—Blisland, Bodmin (Borough), Bodmin (Parish), Cardinham, Egloshayle, Endellion, Helland, St. Kew, Lanhydrock, Lanivet, Lanlivery, Lostwithiel, Luxulyan, St. Mabyn, St. Minver (Highlands), St. Minver (Lowlands), Temple, St. Tudy, Warleggan, St. Winnow, Withiel.

CAMELFORD UNION :—Advent, St. Breward, St. Cleather, Davidstow, Forrabury, St. Juliott, Lanteglos, Lesnewth, Michaelstow, Minster, Otterham, St. Teath, Tintagel, Trevalga.

FALMOUTH UNION :—Budock, Constantine, Falmouth (Town), Falmouth (Parish), Mabe, Mawnan, Mylor, Penryn, Perranarworthal, St. Gluvias.

HELSTON UNION :—Breage, Crowan, Cury, Germoe, Grade, Gunwalloe, Helston, Landewednack, Manaccan, Mawgan, Mullion, Ruan (Major), Ruan (Minor), St. Anthony, St. Keverne, St. Martin, Sithney, Wendron.

LAUNCESTON UNION :—Altarnun, Boyton, Egloskerry, Laneast, Lawhitton, Lewannick, Lezant, Northill, Stokeclimsland, Southpetherwin, St. Mary Magdalene, St. Stephen's, St. Thomas Apostle, St. Thomas Street, Treneglos, Tresmeer, Tremaine, Trewen, Warbstow. In DEVON :—Broadwoodwidge, Northpetherwin, Northcott, St. Giles in the Heath, Virginstow, Werrington.

LISKEARD UNION :—Boconnoe, Broadoak, Callington, St. Cleer, St. Dominick, Duloe, St. Ive, St. Keyne, Lanreath, Lansallos, Lanteglos, Linkinhorne, Liskeard (Borough), Liskeard (Parish), Looe (East), St. Martin's, Menheniot, Morval, St. Neot, Pelynt, St. Pinnock, South Hill, Looe (West), Talland, St. Veep.

PENZANCE UNION :—St. Buryan, St. Erth, Gulval, St. Hilary, St. Ives, St. Just, St. Levan, Ludgvan, Madron, Marazion, St. Michael's Mount, Morvah, Paul, Penzance, Perranuthnoe, Sancreed, Sennen, Towednack, Uny-Lelant, Zennor.

REDRUTH UNION :—Camborne, Gwennap, Gwinear, Gwithian, Illogan, Phillack, Redruth, Stithians.

SCILLY ISLES UNION :—St. Mary, Trescoe, St. Agnes, St. Martins, Bryher.

ST. AUSTELL UNION :—St. Austell, St. Blazey, Creed, St. Dennis, St. Ewe, Fowey, Gorran, Grampound, Mevagissey, St. Mewan, St. Michael (Carhayes), Roche, St. Stephen's, St. Sampson's, Tywardreath.

ST. COLUMB MAJOR UNION :—St. Breock, Colan, St. Columb Major, St. Columb Minor, Crantock, Cubert, St. Enoder, St. Ervan, St. Eval, St. Issey, St Mawgan, St. Merryn, Newlyn, Padstow, Petherick (Little), St. Wenn.

STRATTON UNION :—Stratton, St. Gennis, Jacobstow, Kilkhampton, Launcells, Marhamchurch, Morwenstow, Poughill, Poundstock, Week (St. Mary), Whitstone.

TRURO UNION :—St. Agnes, St. Allen, St. Anthony, St. Clement, Cornelly, Cuby, St. Erme, Feock, Gerrans, St. Just, Kea, Kenwin, Ladock, Lamorran, St. Mary, Merther, St. Michael (Penkwell), Perranzabuloe, Philleigh, Probus, Ruanlanihorne, Tregavethan, Tregony, Veryan.

AGRICULTURE, 1884.

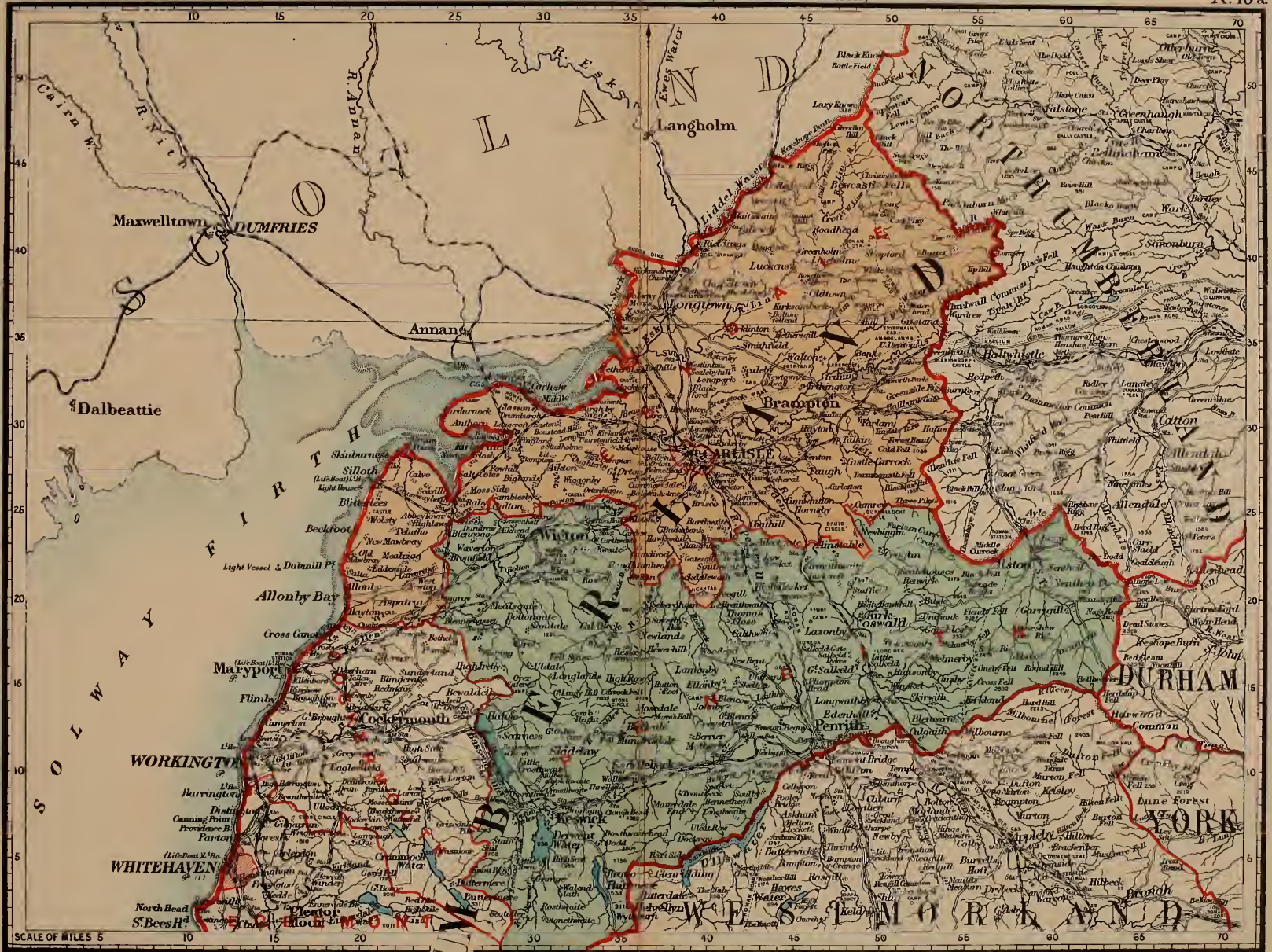
| CROPS. | | LIVE STOCK. | |
|-------------------------------|---------|--|---------|
| | Acres. | | Number. |
| Corn Crops | 132,355 | Horses for agriculture, brood mares, and unbroken horses | 30,519 |
| Green Crops | 55,609 | Cows and heifers in milk or calf | 59,004 |
| Clover, Sainfoin, and Grasses | 161,950 | Other cattle : above two years | 41,862 |
| Permanent Pasture | 219,707 | „ „ under two years | 73,206 |
| Bare Fallow | 9,989 | Sheep : above one year | 261,712 |
| Orchards | 5,006 | „ „ under one year | 193,657 |
| Market Gardens | 1,244 | Pigs | 71,550 |
| Nursery Grounds | 47 | | |
| Woods | 28,987 | | |

Amount of Real Property assessed to the Income and Property Tax in year 1881-82 (Sched. A) £1,457,093, (Sched. B) £947,822, (Sched. D) £840,243.

| | |
|--|------------|
| Gross estimated Rental, Parochial Year 1881-82 | £1,464,301 |
| Amount of Rateable Value „ „ | 1,282,077 |
| County and Police Rates, 1881-82 | 21,955 |
| Poor Rates (<i>Union County</i>), 1880-81 | 176,485 |
| Inhabited House Duty, 1881-82 | 5,013 |

CUMBERLAND (ESHDALE & PENRITH)

X.40 a.



Stanford's Geographical Inst^o

London: Edward Stanford, 55 Charing Cross.

CUMBERLAND (COCKERMOUTH & EGREMONT)

X.40b.



London: Edward Stanford, 55 Charing Cross.

Survey for the Geographical Institute

CUMBERLAND.

TENTH REGISTRATION DIVISION.

THIS County has an area of 970,161 statute acres, and its population in 1881 was 250,647 persons (males 124,746, females 125,901), giving 0·26 persons to an acre, and 3·87 acres to a person. Since the first Census in 1801 the population has increased by 133,417 persons, or 114 per cent.

Prior to the Redistribution of Seats Act, 1885, the county was divided into East Cumberland, including the represented city of Carlisle; and West Cumberland, including the represented boroughs of Cockermouth and Whitehaven. The county comprises five wards and the city of Carlisle.

There is one Court of Quarter Sessions for the county, and it is divided into ten Petty Sessional Divisions. The city of Carlisle has a separate Court of Quarter Sessions and Commission of the Peace. There are two Police Divisions for the county, and the city of Carlisle and borough of Kendal maintain their own police. There are seven Lieutenancy Subdivisions for militia purposes; and three Highway Districts have been formed.

The total number of civil parishes in the county is 208. With the exception of the parish of Alston, which is in the diocese of Durham, the whole county is in the diocese of Carlisle, which comprises also the entire county of Westmoreland, and part of that of Lancashire, and has a total population of 401,280.

POPULATION OF COUNTY, 1801-1881.

| Census Years. | Population. | Increase per Cent. |
|---------------|-------------|--------------------|
| 1801 | 117,230 | ... |
| 1811 | 133,665 | 14 |
| 1821 | 156,124 | 17 |
| 1831 | 169,262 | 8 |
| 1841 | 178,038 | 5 |
| 1851 | 195,492 | 10 |
| 1861 | 205,276 | 5 |
| 1871 | 220,253 | 7 |
| 1881 | 250,647 | 14 |

OCCUPATIONS OF THE PEOPLE IN THE REGISTRATION COUNTY ACCORDING TO THE CENSUS OF 1881.

| | Males. | Females. |
|--------------------------|--------|----------|
| Professional Class . . . | 3,032 | 1,260 |
| Domestic ,, . . . | 1,428 | 13,954 |
| Commercial ,, . . . | 6,715 | 94 |
| Agricultural ,, . . . | 17,547 | 1,592 |
| Industrial ,, . . . | 47,185 | 10,286 |
| Unoccupied ,, . . . | 48,839 | 98,715 |

PARLIAMENTARY DIVISIONS AND BOROUGHS ACCORDING TO THE REDISTRIBUTION OF SEATS ACT, 1885.

| Divisions and Boroughs. | Population 1881. | Members Returned. | Electors 1883. |
|------------------------------|---------------------|-------------------|---------------------|
| Eskdale | 47,149 ¹ | 1 | |
| Carlisle Borough | 35,884 | 1 | 5,470 |
| Penrith | 45,684 | 1 | |
| Cockermouth | 50,413 | 1 | |
| Egremont | 52,222 | 1 | |
| Whitehaven Borough | 19,295 | 1 | 2,774 |
| Total | 250,647 | 6 | 25,347 ² |

¹ Exclusive of the parliamentary borough.

² Including the county electors (in 1883, 16,032) and the electors of the parliamentary borough of Cockermouth, suppressed by the Redistribution of Seats Act, 1885.

PARISHES, ETC., COMPOSING THE PARLIAMENTARY DIVISIONS, THE PARISHES
ARRANGED UNDER THE PETTY SESSIONAL DIVISIONS.

1. The NORTHERN or ESKDALE DIVISION.

LONGTOWN:—Arthuret, Bellbank, Bewcastle, Hethersgill, Kirkandrews (Middle), Kirkandrews (Moat), Kirkandrews (Nether), Kirklington (Middle), Nichol Forest, Scaleby, Solport, Stapleton, Trough, Westlinton.

BRAMPTON:—Askerton, Brampton, Burtholme, Carlatton, Castle Carrock, Cumrew, Cumwhitton, Denton (Nether), Denton (Upper), Farlam, Geltsdale, Hayton, Irthington, Kingwater, Midgeholme, Walton, Waterhead.

CUMBERLAND WARD:—Beaumont, Bowness, Burgh-by-Sands, Caldewgate, Crosby-on-Eden, Cummersdale, Dalston, Grinsdale, Kingmoor, Kirkandrews-on-Eden, Kirkbampton, Orton, Rockliff, St. Cuthbert (Without), Stanwix, Warwick, Wetheral, Wreay.

WIGTON or ALLERDALE-BELOW-DERWENT (part of):—Aikton, Allonby and Westnewton, Aspatria and Brayton; Bromfield, Crookdake and Scales; Hayton and Mealo, Holme Abbey, Holme (East Waver), Holme (Low), Holme (St. Cuthbert), Kirkbride, Langrigg and Mealrigg, Oulton.

CARLISLE, Municipal Borough.

2. The MID or PENRITH DIVISION.

PENRITH or LEATH WARD:—Ainstable, Alston, Berrier and Murrah, Bow-sdale, Castle Sowerby, Catterlen, Croglin, Culgaith, Dacre, Edenhall, Gamblesby, Glassonby, Greystoke, Hesketh-in-the-Forest, Hunsonby and Winskell, Hutton-in-the-Forest, Hutton John, Hutton Roof, Hutton Soil, Kirkland and Blencarn, Kirkoswald, Langwathby, Lazonby, Matteredale, Melmerby, Middlesceugh and Braithwaite, Mosedale, Mungrisdale, Newton, Ouseby, Penrith, Plumpton Wall, Renwick, Salkeld (Great), Salkeld (Little), Skelton, Skirwith, Staffield, Water-millock.

KESWICK:—Above Derwent, Bassenthwaite, Borrowdale, Briery Cottages, Keswick, Skiddaw; St. John's, Castlerigg and Wythburn; Threlkeld, Under Skiddaw.

WIGTON (part of):—Ireby (High), Ireby (Low), Allhallows, Waverton (High and Low), Wigton, Woodside, Westward, Blencogo, Bolton (High), Bolton (Low), Caldbeck (High and Low), Sebergham (High and Low), Uldale, Dundraw and Kelsick, Thursby (High and Low), Torpenhoe and Whitrigg, Blennerhassett and Kirkland.

3. The COCKERMOUTH DIVISION.

DERWENT:—Allerby and Oughterside, Bewaldeth and Snittlegarth, Blind-bothel; Blinderake, Isell and Redmain; Bothel and Threapland, Brackenthwaite, Bridekirk, Brigham, Broughton (Great), Broughton (Little), Buttermere, Cockermonth, Crosscannonby, Dean, Dearham, Dovenby, Eaglesfield, Ellenborough and Unerigg, Embleton, Flimby, Gilcrux, Greysouthen, Isell Old Park, Lorton, Loweswater and Mockerkin, Mosser, Papcastle, Plumbland, Ribton, Setmurthy, Sunderland, Tallantire, Whinfall, Wythop.

WORKINGTON:—Camerton, Clifton (Great), Clifton (Little), Cloffocks, Seaton, Stainburn, Winscales, Workington.

4. The WESTERN or EGREMONT DIVISION.

WHITEHAVEN or ALLERDALE-ABOVE-DERWENT:—Arlecdon, Cleator, Dis-tington, Egremont, Ennerdale and Kinniside, Gosforth, Haile, Harrington,

Hensingham, Lamplugh, Low Keekle, Lowside Quarter, Moresby, Nether Wasdale, Parton, Ponsonby, Preston Quarter, Rottington, St. Bee's, St. Bridget's (Beckermet), St. John's (Beckermet), Salter and Eskat, Sandwith, Weddicar, Whitehaven.

BOOTLE :—Birker and Austhwaite, Bootle, Corney, Drigg and Carleton, Eskdale and Wasdale, Irton and Santon, Millom, Muncaster, Ulpha, Warberthwaite, Whicham, Whitbeck.

AREA AND POPULATION (1881) OF PETTY SESSIONAL DIVISIONS AND REGISTRATION DISTRICTS.

| PETTY SESSIONAL DIVISIONS. | | Area in Statute Acres. | Popula- tion. |
|--|-----------|------------------------|---------------|
| [The place of meeting of the Justices is given in parenthesis where it is not the place from which the Division takes its name.] | | | |
| Allerdale - above- Derwent (White- haven and Clea- tor Moor) | 90,715 | 59,292 | |
| Allerdale - below- Derwent (Wig- ton) | 122,737 | 21,651 | |
| Bootle (Bootle and Holborn Hill) | 91,301 | 12,225 | |
| Carlisle City | 1,570 | 35,884 | |
| Cumberland Ward (Carlisle) | 82,504 | 18,667 | |
| Derwent (Cocker- mouth) | 93,554 | 31,088 | |
| Eskdale(Brampton) | 97,705 | 10,565 | |
| Keswick | 70,707 | 6,795 | |
| Leath Ward (Pen- rith) | 219,273 | 27,444 | |
| Longtown | 88,245 | 7,711 | |
| Workington | 11,770 | 19,325 | |
| REGISTRATION DISTRICTS. | | | |
| Alston | 36,968 w | 4,621 | |
| Bootle | 91,301 w | 12,225 | |
| Brampton | 97,705 w | 10,565 | |
| Carlisle | 69,164 w | 52,762 | |
| Cockermouth | 170,155 w | 56,789 | |
| Longtown | 88,245 w | 7,711 | |
| Penrith | 188,261 w | 23,242 | |
| Whitehaven | 90,715 w | 59,292 | |
| Wigton | 137,647 w | 23,440 | |

UNIONS AND PARISHES IN UNION COUNTY OF CUMBERLAND.

ALSTON WITH GARRIGILL UNION :—Alston-with-Garrigill.

BOOTLE UNION :—Birker, Bootle, Corney, Drigg, Eskdale, Irton, Millom, Muncaster, Ulpha, Warberthwaite, Whicham, Whitbeck.

BRAMPTON UNION :—Askerton, Brampton, Burtholme, Carlatton, Castle-carrock, Cumrew, Cumwhitton, Denton (Nether), Denton (Upper), Farlam, Geltsdale, Hayton, Irthington, Kingwater, Midgeholme, Walton, Waterhead.

CARLISLE UNION :—Beaumont, Burgh, Caldewgate, Crosby, Cummersdale, Dalston, Eaglesfield Abbey, Grimsdale, Kingmoor, Kirkandrews, Orton, Ricker-gate, Rockcliff, St. Cuthbert (Within), St. Cuthbert (Without), St. Mary, Stanwix, Warwick, Wetheral, Wreay.

COCKERMOUTH UNION :—Above Derwent, Allerby, Bassenthwaite, Bewaldeth, Blinderake, Bothel, Bridekirk, Broughton (Great), Broughton (Little), Blind-bothel, Borrowdale, Brackenthwaite, Briery, Brigham, Buttermere, Camerton, Clifton (Great), Clifton (Little), Cloffocks, Cockermouth, Crosceanonby, Dearham, Dovenby, Dean, Ellenborough, Eaglesfield, Embleton, Flimby, Grilcrux, Grey-southern, Isel Old Park, Keswick, Lorton, Loweswater, Mosser, Papcastle, Plumb-land, Ribton, Seaton, Skiddaw, St. John's, Sunderland, Setmurthy, Stainburn, Tallantire, Underskiddaw, Whinfell, Winscales, Workington, Wythop.

LONGTOWN UNION:—Arthuret, Bellbank, Bewcastle, Hethersgill, Kirkandrews (Middle), Kirkandrews (Moat), Kirkandrews (Nether), Kirkclinton (Middle), Nichol Forest, Scaleby, Solport, Stapleton, Trough, Westlinton.

PENRITH UNION:—Ainstable and Ruckcroft, Berrier and Murrah, Bowscale, Castle Sowerby, Catterlen, Croglin, Culgaith, Dacre, Edenhall, Gamblesby, Glassonby, Greystoke, Great Salkeld, Heskitt-in-the-Forest, Hunsonby and Winskell, Hutton and Thomas Close, Hutton John, Hutton Roof, Hutton Soil, Kirkland and Blencairn, Kirkoswald, Langwathby, Lazonby, Little Salkeld, Matteredale, Melmerby, Middlesceugh and Braithwaite, Mosedale, Mungrisdale, Newton, Ousby, Penrith, Plumpton Wall, Renwick, Skelton, Skirwith, Staffield, Threlkeld, Watermillock.

WHITEHAVEN UNION:—Arleedon, St. Bee's, St. Bridget's, Cleator, Distington, Egremont, Ennerdale and Kinniside, Gosforth, Haile, Harrington, Hensingham, St. John's, Lamplugh, Low Keekle, Lowside Quarter, Moresby, Nether Wasdale, Parton, Ponsonby, Preston Quarter, Rottington, Salter and Eskett, Sandwith, Weddicar, Whitehaven.

WIGTON UNION:—Aikton, Allhallows, Allonby and West Newton, Aspatria, Blencogo, Blennerhasset and Kirkland, Bolton (High), Bolton (Low), Bowness, Bromfield, Caldbeck, Dundraw, Hayton and Melay, Holme Abbey, Holme (East Waver), Holme (Low), Holme (St. Cuthbert's), Ireby (High), Ireby (Low), Kirkbampton, Kirkbride, Langrigg and Mealrigg, Oulton, Sebergham, Thursby, Torpenhoe and Whitrigg, Uldale, Waverton, Westward, Wigton, Woodside.

AGRICULTURE, 1884.

| CROPS. | | LIVE STOCK. | |
|-------------------------------|---------|--|---------|
| | Acres. | | Number. |
| Corn Crops | 95,068 | Horses for agriculture, brood mares, and unbroken horses | 20,706 |
| Green Crops | 46,758 | Cows and heifers in milk or calf | 44,684 |
| Clover, Sainfoin, and Grasses | 104,349 | Other cattle : above two years | 29,111 |
| Permanent Pasture | 327,955 | " " under two years | 59,297 |
| Bare Fallow | 4,614 | Sheep : above one year | 341,604 |
| Orchards | 311 | " " under one year | 153,848 |
| Market Gardens | 258 | Pigs | 27,643 |
| Nursery Grounds | 204 | | |
| Woods | 26,771 | | |

Amount of Real Property assessed to the Income and Property Tax in year 1881-82 (Sched. A) £1,418,582, (Sched. B) £833,068, (Sched. D) £1,670,738.

| | |
|--|------------|
| Gross estimated Rental, Parochial Year 1881-82 | £1,842,220 |
| Amount of Rateable Value | 1,615,065 |
| County and Police Rates, 1881-2 | 27,033 |
| Poor Rates (<i>Union County</i>), 1880-81 | 106,106 |
| Inhabited House Duty, 1881-82 | 6,232 |

DERBY.



DERBYSHIRE.

SEVENTH REGISTRATION DIVISION.

THIS County has an area of 658,624 statute acres, and its population in 1881 was 461,914 persons (males 232,504, females 229,410), giving 0·7 persons to an acre, and 1·43 acres to a person. Since the first Census in 1801 the population has increased by 300,347 persons, or 186 per cent.

Prior to the Redistribution of Seats Act, 1885, the county was divided into East, North, and South Derbyshire; and it contains one represented borough, the limits of which were extended in 1885. The county comprises six hundreds and the municipal boroughs of Chesterfield, Derby, and Glossop, with part of the borough of Burton-upon-Trent, the greater part of which is in Staffordshire.

There is one Court of Quarter Sessions for the county, and it is divided into thirteen Petty Sessional Divisions. The borough of Derby has a Commission of the Peace and a separate Court of Quarter Sessions; and the boroughs of Chesterfield and Glossop have Commissions of the Peace. The Police Divisions are nearly identical with those for Petty Sessions. The boroughs of Chesterfield, Derby, and Glossop maintain their own police. There are six Lieutenancy Subdivisions for militia purposes; and at the Census of 1871 one Highway District had been formed, but it has since been dissolved.

The total number of civil parishes in the county is 322. Many of the ancient parishes in this county are large, and are divided into Townships. Parts of eight parishes extend into adjoining counties, viz. Appleby, Packington, and Ravenstone, into Leicester; Pinxton into Nottinghamshire; Burton-upon-Trent, Clifton Campville, Croxall, and Scropton, into Stafford. The county is in the diocese of Southwell, with the exception of parts of the parishes of Appleby, Hartshorn, and Packington, and the parish of Boundary. See NOTTINGHAMSHIRE.

POPULATION OF COUNTY, 1801-1881.

| Census Years. | Population. | Increase per Cent. |
|---------------|-------------|--------------------|
| 1801 | 161,567 | ... |
| 1811 | 185,487 | 15 |
| 1821 | 213,651 | 15 |
| 1831 | 237,170 | 11 |
| 1841 | 272,202 | 15 |
| 1851 | 296,084 | 9 |
| 1861 | 339,327 | 15 |
| 1871 | 379,394 | 12 |
| 1881 | 461,914 | 22 |

OCCUPATIONS OF THE PEOPLE IN THE REGISTRATION COUNTY ACCORDING TO THE CENSUS OF 1881.

| | Males. | Females. |
|--------------------------|--------|----------|
| Professional Class . . . | 4,098 | 2,173 |
| Domestic ,, . . . | 2,900 | 16,306 |
| Commercial ,, . . . | 9,762 | 161 |
| Agricultural ,, . . . | 16,188 | 962 |
| Industrial ,, . . . | 85,914 | 24,122 |
| Unoccupied ,, . . . | 74,248 | 149,680 |

PARLIAMENTARY DIVISIONS AND BOROUGH ACCORDING TO THE
REDISTRIBUTION OF SEATS ACT, 1885.

| Divisions and Borough. | Population 1881. | Members Returned. | Electors 1883. |
|--------------------------------------|---------------------|----------------------|---------------------|
| High Peak | 53,357 | 1 | |
| North-Eastern | 53,908 | 1 | |
| Chesterfield | 54,927 | 1 | |
| Western | 55,428 | 1 | |
| Mid | 53,298 | 1 | |
| Ilkeston | 54,542 | 1 | |
| Southern | 55,286 ² | 1 | |
| Derby Borough ¹ | 81,168 | 2 | 13,790 |
| Total | 461,914 | 9 | 36,548 ³ |

¹ The boundaries of the parliamentary borough of Derby were extended by the Redistribution of Seats Act, 1885.

² Exclusive of the parliamentary borough.

³ Including the county electors (in 1883, 22,758).

PARISHES, ETC., COMPOSING THE PARLIAMENTARY DIVISIONS, THE PARISHES
ARRANGED UNDER THE PETTY SESSIONAL DIVISIONS.

1. PARLIAMENTARY DIVISION of HIGH PEAK.

BUXTON :—Buxton, Fairfield, Hartington (Upper Quarter), Wormhill.

CHAPEL-EN-LE-FRITH :—Aston, Bamford, Brough and Shatton, Bradwell, Castleton, Chapel-en-le-Frith; Chinley, Bagsworth and Brownside; Derwent, Edale, Fernilee, Hayfield, Hope, Hope Woodlands, Newmills, Peak Forest, Thornhill.

GLOSSOP :—Charlesworth, Chunal, Dinting, Glossop, Hadfield, Ludworth or Chisworth, Mellor, Padfield, Simondley, Whitfield.

GLOSSOP, Municipal Borough.

2. NORTH-EASTERN DIVISION.

ECKINGTON :—Barlbro', Beauchief, Beighton, Clown, Coal Aston, Dore, Dronfield, Eckington, Elmton, Holmesfield, Killamarsh, Norton, Totley, Unstone, Whitwell.

CHESTERFIELD (part of) :—Bolsover, Staveley, Whittington.

3. PARLIAMENTARY DIVISION of CHESTERFIELD.

CHESTERFIELD (part of) :—Ault Hucknall (including Hardstaff), Barlow (Great), Barlow (Little), Brampton, Brimington, Chesterfield, Calow, Glapwell, Hasland, Heath, Langwith, Newbold, Northwingfield, Pleasley, Scarcliffe, Sutton-en-le-dale, Tupton, Temple Normanton, Tupton, Walton, Wingerworth, Woodthorpe.

ALFRETON (part of) :—Ashover, Clay Lane, Stretton.

CHESTERFIELD, Municipal Borough.

4. WESTERN DIVISION.

APPLETREE :—Alkmonton, Barton Blount, Boylstone, Church Broughton, Cubley, Doveridge, Foston and Scropton, Hargate Manor, Hatton, Hilton, Hoon, Hungry Bentley, Marston Montgomery, Marston-on-Dove, Norbury and Roston, Somershall Herbert, Sudbury, Sutton-on-the-Hill.

ASHBORNE (except the parish of Mercaston) :—Ashborne, Atlow, Ballidon, Bradborne, Bradley, Clifton and Compton, Eaton and Alsop, Edlaston and Wyaston, Ednaston Hamlet (Brailsford Parish), Fenney Bentley, Hartington

(Nether Quarter), Hartington (Town Quarter), Hollington, Hulland, Hulland Ward, Hullan Ward Intake, Kniveton, Lea Hall, Longford, Mappleton, Mercaston, Newton Grange, Offcote and Underwood, Osliston and Thurstaston, Osmaston-next-Ashborne, Parwich, Rodsley, Shirley, Snelston, Sturston, Stydd, Thorpe, Tissington, Yeaveley, Yeldersley.

BAKEWELL :—Abney, Ashford, Bakewell, Baslow and Bubnell, Beeley, Birchover, Blackwell, Brushfield, Calver, Chatsworth, Chelmorton, Curbar, Darley, Edensor, Eyam, Flagg, Foolow, Froggatt, Gratton, Grindlow, Haddon (Nether), Haddon (Over), Harthill, Hartington (Middle Quarter), Hassop, Hathersage, Hazlebadge, Highlow, Hucklow (Great), Hucklow (Little), Ivenbrook Grange, Litton, Longstone (Great) with Holme, Longstone (Little) and Monsall Dale, Middleton Stoney, Monyash, Offerton, Outseats, Padley (Nether), Pilsley, Rowland, Rowsley and Alport, Sheldon, Stanton, Stoke, Taddington and Priestcliff, Tideswell, Wardlow, Wheston, Winster, Woodland Eyam, Youlgreave.

WIRKSWORTH :—Aldwark, Biggin, Bonsall, Brassington, Callow, Carsington, Cromford; Dethick, Lea and Holloway; Elton, Hognaston, Hopton, Ible, Ideridgehay and Alton, Ireton Wood, Kirk Ireton, Matlock, Middleton and Smerril, Middleton-by-Wirksworth, Tansley, Wensley and Snitterton, Wirksworth.

5. MID DIVISION.

BELPER :—Alderwasley, Ashleyhay, Belper, Crich, Duffield, Hazlewood, Heage, Holbrook, Kilbourne, Shottle, Turnditch, Windley.

ALFRETON (part of) :—Alfreton, Blackwell, Brackenfield, Morton, Normanton (South), Pilsley, Pinxton, Shirland, Tibshelf, Wessington, Wingfield (South).

6. PARLIAMENTARY DIVISION of ILKESTON.

SMALLEY :—Codnor and Loscoe, Codnor Park, Dale Abbey, Denby, Heanor, Horsley, Horsley Woodhouse, Ilkeston, Kirk Hallam, Mapperley, Morley, Pentrich, Ripley, Sandiacre, Shipley, Smalley, Stanley, Stanton-by-Dale, West Hallam.

DERBY (part of) :—Breaston, Draycott and Wilne, Hopwell, Long Eaton, Okbrook, Risle, Sawley and Wilsthorpe.

7. SOUTHERN DIVISION.

REPTON, GRESLEY and SWADLINCOTE :—Appleby, Boundary, Bretby, Calke, Castle Gresley, Catton, Cauldwell, Chilcote, Church Gresley, Coton-in-the-Elms, Croxall, Derby Hills, Drakelow, Foremark, Hartshorne, Ingleby, Linton, Lullington, Measham, Melbourne, Newton Solney, Oakthorpe and Donisthorpe, Packington, Ravenstone, Repton, Rosliston, Smisby, Stanton-by-Bridge, Stanton and Newhall, Stapenhill, Stretton-en-le-Fields, Swadlincote, Ticknall, Walton-on-Trent, Willesley, Winshall.

DERBY (part of) :—Allestree, Alvaston, Ash, Aston, Barrow, Beardwardcote, Boulton, Brailsford (part of), Breadsall, Burnaston, Chaddesden, Chellaston, Dalbury, Darley Abbey in St. Alkmond Township, Egginton, Elvaston, Etwall, Findern, Kedleston, Kirk Langley, Litchurch, Littleover, Little Chester, Little Eaton, Mackworth, Markeaton, Mickleover, Mugginton, Normanton, Osmaston, Quarndon, Radborne, Ravensdale Park, Shardlow, Sinfin and Arleston, Sinfin Moor, Spondon, Swarkestone, Trusley, Twyford and Stenson, Weston Underwood, Weston-on-Trent, Willington.

ASHBORNE (part of) :—Mercaston.

DERBY, Municipal Borough.

AREA AND POPULATION (1881) OF PETTY SESSIONAL DIVISIONS
AND REGISTRATION DISTRICTS.

| PETTY SESSIONAL DIVISIONS. | | | | | |
|--|--------|--------|--|------------------|--------|
| [The place of meeting of the Justices is given in parenthesis where it is not the place from which the Division takes its name.] | | | Area in Statute Acres. | Popula- tion. | |
| Alfreton (Alfreton and Clay Cross). | 35,971 | 41,340 | Glossop | 23,305 | 5,218 |
| Appletree (Sudbury) | 32,196 | 5,775 | Glossop Boro' | | 19,574 |
| Ashbourne | 51,219 | 10,693 | Repton (by turns at Ripley, Heanor, and Ilkeston) | 19,587 | 9,921 |
| Bakewell | 89,704 | 19,876 | Smalley | 30,268 | 42,903 |
| Belper | 26,427 | 22,247 | Swadlincote | 31,082 | 26,039 |
| Buxton | 20,772 | 10,054 | Wirksworth (Wirk- worth and Mat- lock alternately) | 35,281 | 19,170 |
| Chapel-en-le-Frith (Chapel - en - le- Frith and New Mills alternately) | 77,287 | 18,511 | REGISTRATION DISTRICTS. | | |
| Chesterfield | 63,073 | 50,163 | Ashbourne | 96,945 w | 19,995 |
| Chesterfield Boro' | 328 | 12,221 | Bakewell | 104,377 w | 30,522 |
| Derby | 71,862 | 30,879 | Belper | 67,184 w | 58,184 |
| Derby Boro' | 3,450 | 81,168 | Chapel-en-le-Frith | 83,497 w | 19,484 |
| Eckington | 47,812 | 36,162 | Chesterfield | 89,852 w | 98,741 |
| | | | Derby | 3,324 | 78,631 |
| | | | Hayfield | 38,894 w | 36,284 |
| | | | Shardlow | 72,796 w | 44,673 |

UNIONS AND PARISHES IN UNION COUNTY OF DERBY.

ASHBOURNE UNION:—Alkmonton, Ashbourne, Atlow, Ballidon, Bentley Fenny, Bentley Hungry, Biggin, Bonsall, Bradbourne, Bradley, Brailsford, Brassington, Callow, Carsington, Clifton and Compton, Eaton and Alsop, Edlston and Wyaston, Hartington (Town Quarter), Hartington (Nether Quarter), Hognaston, Hollington, Hopton, Hulland, Hulland Ward, Hulland Ward Intake, Ible, Kirk Ireton, Kniveton, Lea Hall, Longford, Mappleton, Mercaston, Middleton-by-Wirksworth, Newton Grange, Offcote and Underwood, Osmaston, Parwich, Rodsley, Shirley, Snelston, Sturston, Stydd, Thorpe, Tissington, Yeaveley, Yeldersley. In STAFFORDSHIRE:—Alstonefield, Blore-with-Swinscoe, Calton in Blore, Calton in Mayfield, Calton in Waterfall, Calwiche, Ellastone, Ilam, Mayfield, Musten Grange, Okeover, Prestwood, Ramshorn, Stanton, Waterfall, Wetton, Woodhouses, Wootton.

BAKEWELL:—Abney and Abney Grange, Aldwark, Ashford, Bakewell, Baslow and Bubnell, Beeley, Bradwell, Birchover, Brushfield, Blackwell, Cromford, Calver, Chatsworth, Chelmorton, Curbar, Darley, Edensor, Eyam, Eyam Woodland, Elton, Flagg, Fallow, Froggatt, Gratton, Grange Mill, Grindlow, Hassop, Hathersage, Hucklow (Great), Hucklow (Little), Hazlebadge, Hartington (Middle Quarter), Haddon (Over), Haddon (Nether), Harthill, Highlow, Litton, Longstone (Little), Longstone (Great), Matlock, Monyash, Middleton-by-Youlgreave, Nether Padley, Offerton, Outseats, Pilsley, Rowsley, Rowland, Stoke, Stanton, Sheldon, Stony Middleton, Tideswell, Tansley, Taddington and Priestcliffe, Wheston, Winster, Wensley and Snitterton, Wardlow and Wardlow Mires, Youlgreave.

BELPER UNION:—Alderwasley, Alfreton, Allestree, Ashleyhay, Belper, Crich, Denby, Dethick, Lea and Holloway, Duffield, Hazlewood, Heage, Holbrook, Horsley, Horsley Woodhouse, Ideridgehay, Ireton Wood, Kedleston, Kilbourne, Kirk Langley, Mackworth, Mapperley, Markeaton, Morley, Mugginton, Pentrich,

Quarndon, Ravensdale Park, Ripley, Shottle, Smalley, South Wingfield, Turn-ditch, Weston Underwood, Windley, Wirksworth.

CHAPEL-EN-LE-FRITH UNION :—Aston, Bamford, Brough and Shatton, Buxton, Castleton, Chapel-en-le-Frith; Chinley, Bugsworth and Brownside; Derwent, Edale, Fairfield, Fernilee, Hartington (Upper Quarter), Hope, Hope Woodlands, Peak Forest, Thornhill, Wormhill.

CHESTERFIELD UNION :—Ashover, Barlow, Bolsover, Brackenfield, Brampton, Brimington, Callow, Chesterfield, Clay Lane, Coal Aston, Dronfield, Eckington, Hasland, Heath, Holmesfield, Killamarsh, Morton, Newbold and Dunstan, North Wingfield, Pilsley, Shirland and Higham, Staveley, Stretton, Sutton-cum-Duckmanton, Tapton, Temple Normanton, Tupton, Unston, Walton, Wessington, Whittington, Wingerworth, Woodthorpe.

DERBY UNION :—St. Alkmund, All Saints, Litchurch, Little Chester, St. Michael, St. Peter, St. Werburgh.

GLOSSOP UNION :—Glossop, Ludworth and Chisworth.

HAYFIELD UNION :—Hayfield, Beard, Mellor. In CHESHIRE :—Disley.

SHARDLOW UNION :—Alvaston, Aston-on-Trent, Arleston and Sinfyn, Barrow-on-Trent, Boulton, Breadsall, Breaston, Chaddesden, Chellaston, Dale Abbey, Derby Hills, Draycott, Elvaston, Hopwell, Kirk Hallam, Little Eaton, Littleover, Long Eaton, Melbourne, Normanton, Ockbrook, Osmaston, Risley, Sandiacre, Sawley, Shardlow, Sinfyn Moor, Spondon, Stanley, Stanton-by-Bridge, Stanton-by-Dale, Swarkestone, West Hallam, Weston-on-Trent. In LEICESTERSHIRE :—Breedon-on-the-Hill, Castle Donington, Diseworth, Hemington, Isley Walton, Kegworth, Langley Priory, Lockington. In NOTTINGHAMSHIRE :—Bramcote, Chilwell, Kingston-on-Soar, Ratcliffe-on-Soar, Stapleford, Toton.

AGRICULTURE, 1884.

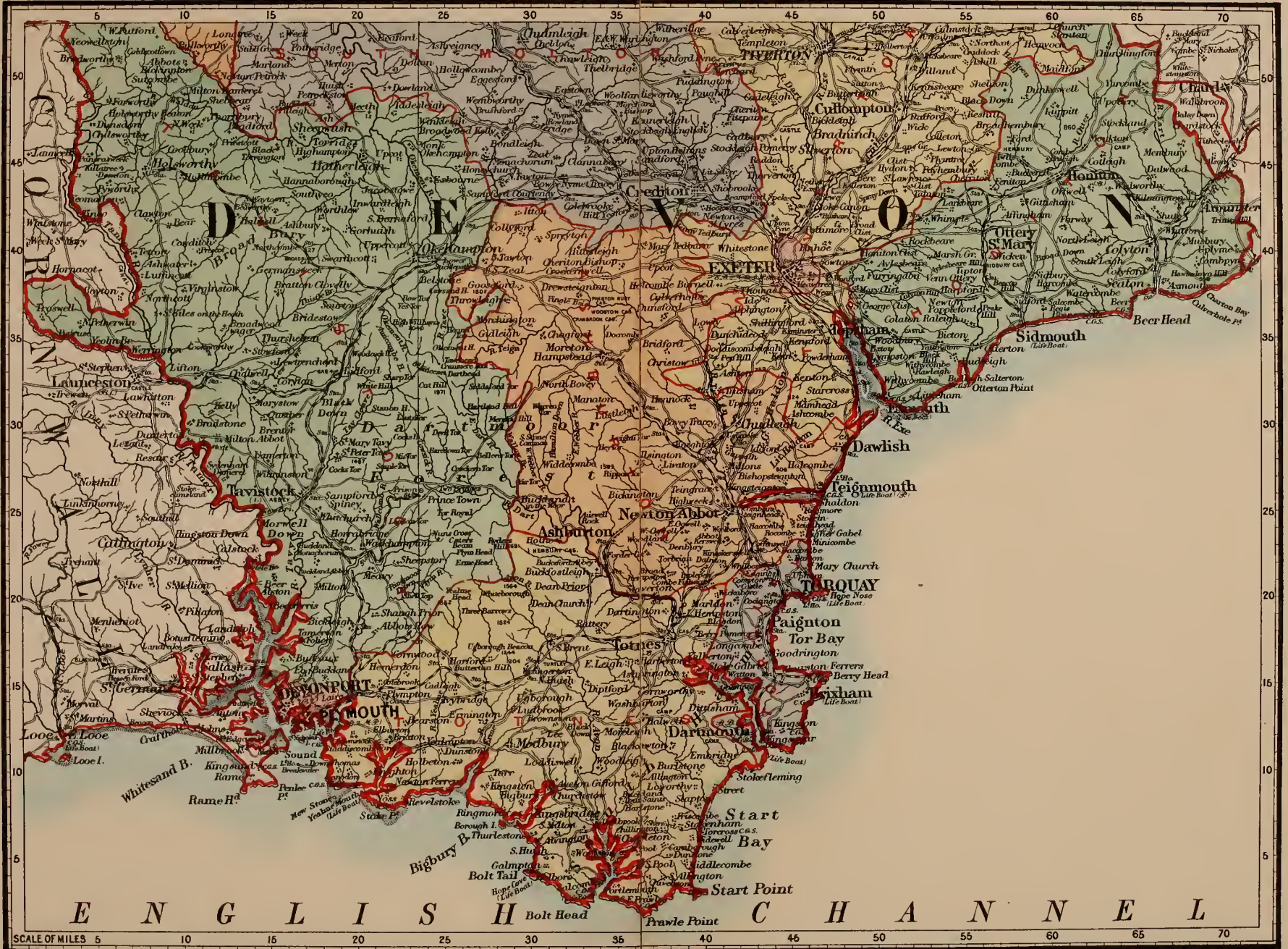
| CROPS. | | LIVE STOCK. | |
|-------------------------------|---------|--|---------|
| | Acres. | | Number. |
| Corn Crops | 59,032 | Horses for agriculture, brood mares, and unbroken horses | 21,353 |
| Green Crops | 21,275 | Cows and heifers in milk or calf | 69,461 |
| Clover, Sainfoin, and Grasses | 24,698 | Other cattle : above two years | 22,789 |
| Permanent Pasture . . . | 399,575 | „ „ under two years | 53,558 |
| Bare Fallow | 8,200 | Sheep : above one year | 123,809 |
| Orchards | 863 | „ under one year | 71,250 |
| Market Gardens | 497 | Pigs | 40,010 |
| Nursery Grounds | 380 | | |
| Woods | 24,624 | | |

Amount of Real Property assessed to the Income and Property Tax in year 1881-82 (Schd. A) £2,190,631, (Schd. B) £990,146, (Schd. D) 5,103,716.

| | |
|--|------------|
| Gross Estimated Rental, Parochial Year 1881-82 | £2,103,267 |
| Amount of Rateable Value „ „ | 1,789,211 |
| County and Police Rates, 1881-82 | 38,526 |
| Poor Rates (<i>Union County</i>), 1880-81 | 156,282 |
| Inhabited House Duty, 1881-82 | 12,452 |

DEVON (SOUTH).

V.19a.



Stanford's Geographical Estab^l

DEVON (NORTH).



DEVONSHIRE.

FIFTH REGISTRATION DIVISION.

THIS County has an area of 1,655,208 statute acres, and its population in 1881 was 603,595 persons (males 285,340, females 318,255), giving 0·36 persons to an acre, and 2·74 acres to a person. Since the first Census in 1801 the population has increased by 263,287 persons, or 77 per cent.

Prior to the Redistribution of Seats Act, 1885, the county was divided into East, North, and South Devon, and it contained six represented cities and boroughs. It comprises thirty-three hundreds, the city of Exeter, and the municipal boroughs of Barnstaple, Bideford, Dartmouth, Devonport, Honiton, Plymouth, South Molton, Tiverton, Torrington, and Totnes.

There is one Court of Quarter Sessions for the county, and it is divided into twenty-two Petty Sessional Divisions. The city of Exeter (a county of itself), and the boroughs of Barnstaple, Bideford, Dartmouth, Devonport, Plymouth, South Molton, Tiverton, and Totnes have Commissions of the Peace and, with the exception of Totnes, separate Courts of Quarter Sessions. The jurisdiction of the Court of the Vice-Warden of the Stannaries extends to all companies formed to work mines of metallic minerals within the counties of Devon and Cornwall, and over all transactions connected therewith.

There are thirteen Police Divisions in the county, each consisting of one or more Petty Sessional Divisions. The city of Exeter, and the boroughs of Barnstaple, Bideford, Devonport, Plymouth, South Molton, Tiverton, Torrington, and Totnes have their own police. There are twenty-three Lieutenantcy Subdivisions, one comprising the city of Exeter; the other twenty-two being mostly identical with Petty Sessional Divisions. The Highway Act has only been partially adopted in this county. Of the twenty-five Highway Districts fifteen are identical with Petty Sessional Divisions, the remaining ten Districts being comprised within five of such divisions.

The total number of civil parishes in the county is 483. Parts of three parishes extend into adjoining counties, viz. Axminster into Dorset, Boyton into Cornwall, and Exmoor into Somerset. The whole county is in the diocese of Exeter, except parts of certain parishes which are in the dioceses of Salisbury and Truro. The total population of the diocese of Exeter is 603,211.

POPULATION OF COUNTY, 1801-1881.

| Census Years. | Population. | Increase per Cent. |
|---------------|-------------|--------------------|
| 1801 | 340,308 | ... |
| 1811 | 382,778 | 12 |
| 1821 | 438,417 | 15 |
| 1831 | 493,908 | 13 |
| 1841 | 532,959 | 8 |
| 1851 | 567,098 | 6 |
| 1861 | 584,373 | 3 |
| 1871 | 601,374 | 3 |
| 1881 | 603,595 | 0·3 |

OCCUPATIONS OF THE PEOPLE IN THE REGISTRATION COUNTY ACCORDING TO THE CENSUS OF 1881.

| | Males. | Females. |
|--------------------------|---------|----------|
| Professional Class . . . | 22,667 | 5,770 |
| Domestic ,, . . . | 5,110 | 46,158 |
| Commercial ,, . . . | 16,904 | 279 |
| Agricultural ,, . . . | 50,620 | 1,798 |
| Industrial ,, . . . | 80,608 | 31,015 |
| Unoccupied ,, . . . | 111,552 | 235,919 |

PARLIAMENTARY DIVISIONS AND BOROUGHS ACCORDING TO THE
REDISTRIBUTION OF SEATS ACT, 1885.

| Divisions and Boroughs. | Population 1881. | Members Returned. | Electors 1883. |
|------------------------------------|---------------------|----------------------|---------------------|
| Honiton | 52,049 | 1 | |
| Tiverton | 53,033 | 1 | |
| Exeter City ¹ | 47,154 | 1 | 7,533 |
| South Molton | 50,188 | 1 | |
| Barnstaple | 56,732 | 1 | |
| Tavistock | 51,164 ² | 1 | |
| Devonport Borough | 63,980 | 2 | 5,421 |
| Plymouth | 76,080 | 2 | 9,214 |
| Totnes | 50,639 | 1 | |
| Torquay | 50,736 | 1 | |
| Ashburton | 51,840 | 1 | |
| Total | 603,595 | 13 | 55,607 ³ |

¹ A separate county enclosed by the division of Tiverton.

² Exclusive of parliamentary boroughs.

³ Including county electors (in 1883, 29,242) and the electors of the parliamentary boroughs of Barnstaple, Tavistock, and Tiverton, suppressed by the Redistribution of Seats Act, 1885.

PARISHES, ETC., COMPOSING THE PARLIAMENTARY DIVISIONS, THE PARISHES
ARRANGED UNDER THE PETTY SESSIONAL DIVISIONS.

1. The EASTERN or HONITON DIVISION.

HONITON :—Awliscombe, Branscombe, Buckereil, Churchstanton, Coombrawleigh, Cotleigh, Dunkeswell, Farway, Feniton, Gittisham, Honiton, Luppitt, Monkton, Northleigh, Offwell, Sheldon, Southleigh, Widworthy, Upottery, Yarcombe.

AXMINSTER :—Axminster, Axmouth, Colyton, Combpyne, Dalwood, Kilmington, Membury, Musbury, Roosdown, Seaton and Beer, Shute, Stockland, Uplyme.

OTTERY :—Aylesbeare, Dotton, Harpford, Ottery (St. Mary), Rockbeare, Salcombe Regis, Sidmouth, Sidbury, Tallaton, Ven Ottery, Whimple.

WOODBURY :—Bicton, Clist Honiton, Clist (St. George), Clist (St. Mary), Colaton Rawleigh, East Budleigh, Farringdon, Littleham and Exmouth, Lympstone, Otterton, Sowton, Withycombe Rawleigh, Woodbury.

2. The NORTH-EASTERN or TIVERTON DIVISION.

CULLOMPTON :—Bampton, Bickleigh, Bradninch, Broadhembury, Burlescombe, Butterleigh, Cadbury, Cadeleigh, Calverleigh, Clayhanger, Clayhidon, Cruwys Morchard, Cullompton, Culmstock, Halberton, Hemiock, Highley (St. Mary), Hockworthy, Holcombe Rogus, Huntsham, Kentisbeare, Loxbeer, Morebath, Okeford, Payhembury, Plymtree, Sampford Peverell, Silverton, Stoodleigh, Templeton, Thorverton, Uffculme, Uplozman, Washfield, Willand.

WONFORD (outside the parliamentary borough of Exeter) :—Alphington,

Ashcombe, Ashton, Bramford Speke, Broadclyst, Christow, Clisthydon, Clist (St. Lawrence), Doddiscombsleigh, Dunchideock, Exminster, Heavitree, Holcombe Burnell, Huxham, Ide, Kenn, Kenton, Mamhead, Netherexe, Pinhoe, Poltimore, Powderham, Rewe, St. Leonard, St. Thomas the Apostle, Shillingford (St. George), Stoke Canon, Topsham, Upton Pyne, Whitstone.

TIVERTON, Municipal Borough.

3. The NORTHERN or SOUTH MOLTON DIVISION.

SOUTH MOLTON:—Ashreigney, Bishops Nympton, Brushford, Bundleigh, Burrington, Charles, Chawleigh, Cheldon, Chittlehampton, Chumleigh, Coldridge, Creacombe, East Anstey, East Buckland, East Worlington, Eggesford, Filleigh, George Nympton, Kings Nympton, Nnowstone, Lapford, Mariansleigh, Meshaw, Molland, North Molton, North Tawnton, Nymett Rowland, Rackenford, Romansleigh, Roseash, Satterleigh, Thelbridge, Twitchen, Warkleigh, Wembworthy, West Anstey, West Buckland, West Worlington, Winkleigh, Witheridge.

CREDITON:—Bow, Cheriton Fitzpaine, Clannaborough, Colebrook, Crediton, Down (St. Mary), Kennerleigh, Morchard Bishop, Newton (St. Cyres), Poughill, Puddington, Sandford, Sherwood, Shobrooke, Stockleigh English, Stockleigh Pomeroy, Upton Hellions, Washfordpyne, Woolfardisworthy, Zeal Monachorum.

GREAT TORRINGTON:—Alverdiscott, Beaford, Bickington (High), Buckland Filleigh, Dolton, Dowland, Frithelstock, Huish, Huntshaw, Langtree, Merton, Peters Marland, Petrockstow, Roborough, Shebbear, St. Giles-in-the-Wood, Torrington (Great), Torrington (Little), Wear Gifford, Yarnscombe.

SOUTH MOLTON, Municipal Borough.

4. The NORTH-WESTERN or BARNSTAPLE DIVISION.

BRAUNTON:—Arlington, Ashford, Atherington, Berryarbor, Bishopstawton (part of), Bittadon, Bratton Fleming, Braunton, Brendon, Challacombe, Combmartin, Countisbury, Down (East), Down (West), Fremington, Georgeham, Goodleigh, Heanton Punchardon, Highbray, Horwood, Ilfracombe, Instow, Kentisbury, Landkey, Linton, Loxhore, Martinhoe, Marwood, Morthoe, Newton Tracey, Parracombe, Pilton (part of), Sherwill, Stoke Rivers, Swimbridge, Tawstock, Trentishoe.

BIDEFORD:—Abbotsham, Alwington, Buckland Brewer, Bulkworthy, Clovelly, East Putford, Hartland, Landcross, Littleham, Monkfield, Newton St. Petrock, Northam, Parkham, Welcombe, Westleigh, Woolfardisworthy.

BARNSTAPLE, Municipal Borough.

BIDEFORD, Municipal Borough.

5. The WESTERN or TAVISTOCK DIVISION.

HATHERLEIGH:—Ashbury, Beaworthy, Belston, Broadwoodkelly, Exbourn, Hatherleigh, Highhampton, Honeychurch, Iddesleigh, Inwardleigh, Jacobstow, Meeth, Monk Okehampton, North Lew, Okehampton, Sampford Courtenay, Sheepwash.

HOLSWORTHY:—Abbots Bickington, Ashwater, Black Torrington, Bradford, Bradworthy, Bridgerule (East), Bridgerule (West), Clawton, Cookbury, Halwell,

Hollacombe, Holsworthy, Luffincott, Milton Damerel, Northcott Hamlet, Pancrasweek, Pyworthy, Sutcombe, Tetcott, Thornbury, West Putford.

* LIFTON :—Bradstone, Bratton Clovelly, Bridestowe, Broadwoodwidge, Coryton, Dunterton, Germansweek, Kelly, Lewtrenchard, Lifton, Maristow, North Petherwin, St. Giles-in-the-Heath, Sourton, Stowford, Thrushelton, Virginstow, Werrington.

MIDLAND ROBOROUGH :—Bickleigh, Buckland Monachorum, Compton Gifford, Eggbuckland, Laira Green, Meavy, St. Budeaux, Shaugh, Sheepstor, Tamerton Folliot, Walkampton, Weston Peverell.

ROBOROUGH :—East Stonehouse.

TAVISTOCK :—Beerferris, Brentor, Lamerton, Lidford, Mary Tavy, Milton Abbott, Peter Tavy, Sampford Spiney, Sydenham Damerell, Tavistock, Whitchurch.

DEVONPORT, Municipal Borough.

PLYMOUTH, Municipal Borough.

6. The SOUTHERN or TOTNES DIVISION.

ERMINGTON AND PLYMPTON :—Aveton Gifford, Bigbury, Brixton, Cornwood, Ermington, Harford, Holbeton, Kingston, Modbury, Newton Ferrers, Plympton Maurice, Plympton (St. Mary), Plymstock, Ravelstoke, Ringmore, Ugborough, Wembury, Yealmyton.

STANBOROUGH AND COLERIDGE :—Ashprington, Berry Pomeroy, Blackauton, Buckfastleigh, Buckland Tout Saints, Charleton, Chivelstone, Churchstow, Cornworthy, Dartington, Dean Prior, Diptford, Dittisham, Dodbroke, East Allington, Halwell, Harberton, Kingsbridge, Little Hampstone, Loddiswell, Malborough, Morleigh, North Huish, Portlemouth, Rattery, Sherford, Slapton, South Brent, South Huish, South Milton, South Pool, Stoke Fleming (part of), Stokenham, Thurleston, Totnes, West Alvington, Woodleigh.

TOTNES, Municipal Borough.

7. The TORQUAY DIVISION.

PAIGNTON :—Brixham, Churston Ferrers, Cockington, Kingswear, Marldon, Paignton, St. Mary Church, Stoke Gabriel, Tormoham.

DARTMOUTH, Municipal Borough.

8. The MID or ASHBURTON DIVISION.

TEIGNBRIDGE :—Abbotskerswell, Ashburton, Bickington, Bishopsteignton, Bovey Tracey, Broadhempston, Buckland-in-the-Moor, Chudleigh, Coffinswell, Coombinteignhead, Dawlish, Denbury, Hacombe, Hennock, Highweek, Holne, Ideford, Ilsington, Ipplepen, Kingskerswell, Kingsteignton, Manaton, Ogwell (East), Ogwell (West), St. Nicholas, Staverton, Stokeinteignhead, Teignrace, Teignmouth (East), Teignmouth (West), Torbryan, Trusham, Widdicombe-in-the-Moor, Wolborough, Woodland.

CROCKERWELL :—Bridford, Chagford, Cheriton Bishop, Drewsteignton, Dunsford, Gidleigh, Hittesleigh, Lustleigh, Moreton, North Bovey, Southtawton, Spreyton, Tedburn (St. Mary), Throwleigh.

AREA AND POPULATION (1881) OF PETTY SESSIONAL DIVISIONS
AND REGISTRATION DISTRICTS.

PETTY SESSIONAL DIVISIONS.

(The place of meeting of the Justices is given in parenthesis where it is not the place from which the Division takes its name.)

| | Area in Statute Acres. | Popula- tion. | Area in Statute Acres. | Popula- tion. | |
|--|---------------------------|------------------|---|------------------|--------|
| Axminster | 43,875 | 12,817 | South Molton Boro' | 6,264 | 3,340 |
| Barnstaple Boro' | 1,750 | 12,282 | Stanborough and Coleridge (Kings- bridge and Totnes alternately) | 116,467 | 25,598 |
| Bideford | 60,664 | 12,510 | Tavistock | 106,475 | 16,833 |
| Bideford Boro' | 3,196 | 6,512 | Teignbridge (Teign- mouth, Dawlish, Ashburton, and Newton Abbot) | 105,565 | 42,568 |
| Braunton (Barnstaple and Combmartin) | 145,363 | 25,428 | Tiverton Boro' | 17,491 | 10,462 |
| Crediton | 64,687 | 14,424 | Totnes Boro' | ... | 4,089 |
| Crockernwell | 71,080 | 9,272 | Wonford (Exeter) | 73,173 | 28,129 |
| Cullompton | 119,409 | 23,931 | Woodbury | 33,761 | 16,259 |
| Dartmouth Boro' | 1,847 | 5,725 | | | |
| Devonport Boro' | 1,760 | 48,939 | REGISTRATION DISTRICTS. | | |
| Ermington & Plympton (Yealmpton, Ridgway, Ivybridge, and Modbury) | 75,458 | 20,952 | Axminster | 61,159 w | 18,769 |
| Exeter City | 1,867 | 37,665 | Barnstaple | 149,729 w | 38,206 |
| Great Torrington | 64,720 | 12,511 | Bideford | 63,864 w | 18,758 |
| Hatherleigh | 65,275 | 8,964 | Crediton | 91,866 | 17,929 |
| Holsworthy | 80,680 | 8,851 | East Stonehouse | 190 w | 15,041 |
| Honiton | 55,195 | 10,820 | Exeter | 1,869 w | 37,669 |
| Lifton | 70,791 | 8,213 | Holsworthy | 82,519 | 9,008 |
| Midland Roborough (Roborough) | 47,710 | 10,589 | Honiton | 80,887 w | 21,080 |
| Ottery (Ottery St. Mary) | 34,331 | 12,153 | Kingsbridge | 73,455 w | 18,844 |
| Paignton (Torquay, Churston, and Paignton) | 23,998 | 45,011 | Newton Abbot | 117,524 w | 74,996 |
| Plymouth Boro' | 1,395 | 73,794 | Okehampton | 126,797 | 16,962 |
| Roborough (East Stonehouse) | 190 | 15,041 | Plymouth | 1,491 w | 73,863 |
| South Molton | 160,771 | 19,913 | Plympton St. Mary | 74,543 w | 24,181 |
| | | | South Molton | 143,998 | 16,818 |
| | | | Stoke Damerel | 1,760 w | 48,939 |
| | | | St. Thomas | 129,983 w | 48,241 |
| | | | Tavistock | 159,317 w | 29,190 |
| | | | Tiverton | 103,053 | 28,512 |
| | | | Torrington | 81,472 | 14,820 |
| | | | Totnes | 97,914 w | 36,574 |

UNIONS AND PARISHES IN UNION COUNTY OF DEVON.

AXMINSTER UNION :—Axmouth, Colyton, Combyne, Dalwood, Kilmington, Membury, Musbury, Rousdon, Seaton and Beer, Shute, Stockland, Uplyme.
IN DORSETSHIRE :—Charmouth, Chardstock, Hawkchurch, Lyme Regis, Thorncombe.

BARNSTAPLE UNION :—Arlington, Ashford, Atherington, Barnstabor, Berryarbor, Bishopstawton, Bittadon, Bratton Fleming, Braunton, Brendon, Challacombe, Combmartin, Countisbury, East Down, Fremington, Georgeham, Goodleigh, Heanton Punchardon, Highbray, Horwood, Ilfracombe, Instow, Kentisbury, Landkey, Lynton, Loxhore, Martinhoe, Marwood, Morthoe, Newton Tracey, Parracombe, Pilton, Sherwill, Stoke Rivers, Swimbridge, Tawstock, Trentishoe, West Down, Westleigh.

BIDEFORD UNION :—Abbotsham, Alwington, Bideford, Bulkworthy, Buckland Brewer, Clovelly, East Putford, Hartland, Landcross, Littleham, Monkleigh, Northam, Newton St. Petrock, Parkham, West Putford, Welcombe, Woolfardisworthy.

CREDITON UNION :—Bow, Brushford, Chawleigh, Cheriton Bishop, Cheriton Fitzpaine, Clannaborough, Coleridge, Colebrooke, Crediton, Down (St. Mary), Eggesford, Hittisleigh, Kennerleigh, Lapford, Morchard Bishop, Newton St. Cyres, Nymet Rowland, Poughill, Puddington, Sandford, Sherwood, Shobrooke, Stockleigh English, Stockleigh Pomeroy, Thelbridge, Upton Hellions, Washfordpyne, Wembworthy, Woolfardisworthy, Zeal Monachorum.

EAST STONEHOUSE UNION.

EXETER UNION :—Allhallows Goldsmith Street, Allhallows-in-the-Walls, Bedford Precinct, Bradninch Precinct, The Close Precinct, St. David, St. Edmund, St. George, St. John, St. Kerrian, St. Lawrence, St. Leonard, St. Martin, St. Mary Arches, St. Mary Major, St. Mary Steps, St. Olave, St. Pancras, St. Paul, St. Petrock, St. Sidwell, St. Stephen, Trinity (Holy).

HONITON UNION :—Awliscombe, Branscombe, Broadhembury, Buckereil, Combe Raleigh, Cotleigh, Dunkeswell, Farway, Feniton, Gittisham, Harpford, Honiton, Luppitt, Monkton, Northleigh, Offwell, Ottery St. Mary, Payhembury, Plymtree, Salcombe Regis, Sheldon, Sidbury, Sidmouth, Southleigh, Talaton, Upottery, Venattery, Widworthy.

HOLSWORTHY UNION :—Abbots Bickington, Ashwater, Black Torrington, Bridgerule (East), Bridgerule (West), Bradford, Bradworthy, Clawton, Cookbury, Holsworthy, Halwell, Hollacombe, Luffincott, Milton Damerel, Pancrasweek, Pyworthy, Sutcombe, Tetcott, Thornbury. In **CORNWALL** :—North Tamerton.

KINGSBRIDGE UNION :—Aveton Gifford, Bigbury, Blackawton, Buckland Tout Saints, Charleton, Chivelstone, Churchstone, Dodbrook, East Allington, East Portlemouth, Kingsbridge, Kingston, Loddiswell, Malbrough, Modbury, Ringmore, Sherford, Slapton, South Huish, South Milton, South Pool, Stokefleming, Stokenham, Thurlestone, West Alvington, Woodleigh.

NEWTON ABBOT UNION :—Ashburton, Abbotskerswell, Bickington, Bishops-teignton, Bovey Tracey, Buckland-in-Moor, Broadhempston, Cockington, Combeinteignhead, Coffinswell, Chudleigh, Denbury, Dawlish, East Ogwell, East Teignmouth, Hacombe, Highweek, Hennock, Ilington, Ideford, Ipplepen, Kingskerswell, Kingsteignton, Lustleigh, Moretonhampstead, Manaton, North Bovey, St. Mary Church, St. Nicholas, Stokeinteignhead, Torbryan, Tormoham, Trusham, Teignrace, Woodland, Widecombe-in-Moor, West Teignmouth, Wolborough, West Ogwell.

OKEHAMPTON UNION :—Ashbury, Beaworthy, Belstone, Bondleigh, Bratton Clovelly, Bridestow, Broadwoodkelly, Chagford, Drewsteignton, Exbourne, Germansweek, Gidleigh, Hatherleigh, Highampton, Honeychurch, Iddesleigh, Inwardleigh, Jacobstowe, Meeth, Monk Okehampton, North Lew, North Pawton, Okehampton, Sampford Courtenay, South Pawton, Sourton, Spreyton, Throwleigh.

PLYMPTON ST. MARY UNION :—Bickleigh, Brixton, Chelson Meadow, Compton Clifford, Cornwood, Eggbuckland, Ermington, Harford, Holveton, Laura Green, Newton Ferrers, Pennycross, Plympton St. Mary, Plympton Maurice, Plymstock, Revelstoke, St. Budeaux, Shaugh Prior, Tamerton Foliott, Wembury, Yealmpton.

PLYMOUTH UNION.

SOUTH MOLTON UNION :—Anstey (East), Anstey (West), Bishops Nympton, Buckland (East), Buckland (West), Burrington, Charles, Cheldon, Chittlehampton, Chulmleigh, Creacombe, Filleigh, George Nympton, Kings Nympton, Knowstone, Mariansleigh, Meshaw, Molland, Molton (North), Molton (South), Rackenford, Romansleigh, Roseash, Satterleigh, Twitcham, Warkleigh, Worlington (East), Worlington (West), Witheridge. In SOMERSETSHIRE :—EXMOOR.

STOKE DAMEREL UNION.

ST. THOMAS UNION :—Alphington, Ashton, Ashcombe, Aylesbeare, Bicton, Brampford Speke, Broadclist, Bridford, Christow, Clysthydon, Clist St. Lawrence, Colaton Raleigh, Doddiscombsleigh, Dotton, Dunchideock, Dunsford, East Budleigh, Exminster, Farringdon, Holcombe Burnell, Heavitree, Honiton Clist, Huxham, Ide, Kenn, Kenton, Littleham, Lypmstone, Mamhead, Netherexe, Otterton, Pinhoe, Poltimore, Powderham, Rockbeare, Rewe, Shillingford St. George, Sowton, St. Leonard, St. Thomas, St. Mary Clist, St. George Clist, Stoke Canon, Topsham, Tedburn St. Mary, Upton Pyne, Whitstone, Withycombe Raleigh, Woodbury, Whimble.

TAVISTOCK UNION :—Tavistock, Beerferris, Buckland Monachorum, Bradstone, Brentor, Coryton, Dunterton, Kelly, Lamerton, Lifton, Lydford, Lewtrenchard, Marystow, Mary Tavy, Meavy, Milton Abbott, Peter Tavy, Sampford Spiney, Sheepstor, Sydenham Damerel, Stowford, Thrushelton, Walkhampton, Whitchurch. In CORNWALL :—Calstock.

TIVERTON UNION :—Bampton, Bickleigh, Bradninch, Butterleigh, Cadbury, Cadeleigh, Calverleigh, Clayhanger, Cruwys Morchard, Cullompton, Halberton, Highley St. Mary, Hockworthy, Huntsham, Kentisbeare, Loxbeare, Oakford, Sampford Peverell, Silverton, Stoodleigh, Templeton, Thorverton, Tiverton, Uffculme, Uplowman, Washfield, Willand.

TORRINGTON UNION :—Great Torrington, Little Torrington, Alverdiscott, Ashreigney, Beaford, Buckland Filleigh, Dalton, Dowland, Frithelstock, Bickington (High), Huish, Huntshaw, Langtree, Merton, Peter Marland, Petrockstowe, Roborough, Shebbear, Sheepwash, St. Giles, Winkleigh, Wear Gifford, Yarnscombe.


TOTNES UNION :—Totnes, Ashprington, Berry Pomeroy, Brixham, Buckfastleigh, Churston Ferrers, Cornworthy, Dittisham, Diptford, Dean Prior, Dartington, Halwell, Holne, North Huish, Harberton, Kingswear, Little Hempston, Morley, Marldon, Paignton, Rattery, Staverton, Stoke Gabriel, South Brent, St. Petrox, St. Saviour, Townstal, Ugborough.

AGRICULTURE, 1884.

| CROPS. | | LIVE STOCK. | |
|-------------------------------|---------|--|---------|
| | Acres. | | Number. |
| Corn Crops | 255,377 | Horses for agriculture, brood mares and unbroken horses | 54,821 |
| Green Crops | 142,214 | Cows and heifers in milk or calf | 86,034 |
| Clover, Sainfoin, and Grasses | 193,649 | Other cattle: above two years | 59,309 |
| Permanent Pasture | 569,053 | " " under two years | 100,706 |
| Flax | 55 | Sheep: above one year | 523,033 |
| Bare Fallow | 29,918 | " under one year | 344,258 |
| Orchards | 26,348 | Pigs | 101,890 |
| Market Gardens | 986 | | |
| Nursery Grounds | 340 | | |
| Woods | 77,459 | | |

Amount of Real Property assessed to the Income and Property Tax
in year 1881-82 (Sched. A) £3,637,965, (Sched. B) £2,011,105,
(Sched. D) £2,014,169.

| | |
|--|------------|
| Gross estimated Rental, Parochial Year 1881-82 | £3,469,056 |
| Amount of Rateable Value " " " " " " | 2,920,344 |
| County and Police Rates, 1881-82 | 32,229 |
| Poor Rates (<i>Union County</i>), 1880-81 | 329,072 |
| Inhabited House Duty, 1881-82 | 32,732 |





DORSET.



Stanford's Geographical Botal*

London: Edward Stanford, 55 Charing Cross.

DORSETSHIRE.

FIFTH REGISTRATION DIVISION.

THIS County has an area of 627,265 statute acres, and its population in 1881 was 191,028 persons (males 93,736, females 97,292), giving 0·3 persons to an acre, and 3·28 acres to a person. Since the first Census in 1801 the population has increased by 76,576 persons, or 67 per cent.

Prior to the Redistribution of Seats Act, 1885, the county was an undivided constituency, and it contained six represented boroughs. It comprises thirty-four hundreds, twenty-two liberties, and the municipal boroughs of Blandford, Bridport, Dorchester, Lyme Regis, Poole, Shaftesbury, and Weymouth and Melcombe Regis.

There is one Court of Quarter Sessions for the county, and it is divided into nine Petty Sessional Divisions. The borough of Poole, a county of itself, has a Commission of the Peace and a separate Court of Quarter Sessions; the boroughs of Bridport, Dorchester, Lyme Regis, and Weymouth and Melcombe Regis, have Commissions of the Peace; and the town of Wareham, as an old corporate borough, holds Annual General Sessions. For police purposes the county is divided into nine Divisions. The boroughs of Blandford, Dorchester, Poole, and Weymouth and Melcombe Regis, have their own police. There are nine Lieutenancy Subdivisions, and nine Highway Districts have been formed.

The total number of civil parishes in the county is 288. Part of the parish of Tollard Royal is in Wiltshire, part of Axminster in Devon, and part of the parish of Hampreston has hitherto been regarded as being in Hants, but the Clerk of the Peace considers that the whole parish is now in Dorset. The whole county is in the diocese of Salisbury. See WILTSHIRE.

POPULATION OF COUNTY, 1801-1881.

| Census Years. | Population. | Increase per Cent. |
|---------------|-------------|--------------------|
| 1801 | 114,452 | ... |
| 1811 | 124,718 | 9 |
| 1821 | 144,930 | 16 |
| 1831 | 159,385 | 10 |
| 1841 | 175,054 | 10 |
| 1851 | 184,207 | 5 |
| 1861 | 188,789 | 2 |
| 1871 | 195,537 | 4 |
| 1881 | 191,028 | 2 dec. |

OCCUPATIONS OF THE PEOPLE IN THE REGISTRATION COUNTY ACCORDING TO THE CENSUS OF 1881.

| | Males. | Females. |
|------------------------------|--------|----------|
| Professional Class | 4,840 | 1,667 |
| Domestic ,, | 1,796 | 11,398 |
| Commercial ,, | 4,016 | 78 |
| Agricultural ,, | 21,206 | 991 |
| Industrial ,, | 24,433 | 9,105 |
| Unoccupied ,, | 34,544 | 70,898 |

PARLIAMENTARY DIVISIONS ACCORDING TO THE REDISTRIBUTION OF SEATS ACT, 1885.

| Divisions. | Population 1881. | Members Returned. | Electors 1883. |
|--------------------|------------------|-------------------|---------------------|
| Northern | 47,747 | 1 | |
| Eastern | 49,578 | 1 | |
| Southern | 48,721 | 1 | |
| Western | 44,982 | 1 | |
| Total | 191,028 | 4 | 16,277 ¹ |

¹ Including county electors (in 1883, 7975) and the electors of the parliamentary boroughs of Bridport, Dorchester, Poole, Shaftesbury, Wareham, and Weymouth and Melcombe Regis, suppressed by the Redistribution of Seats Act, 1885.

PARISHES, ETC., COMPOSING THE PARLIAMENTARY DIVISIONS, THE PARISHES
ARRANGED UNDER THE PETTY SESSIONAL DIVISIONS.

1. THE NORTHERN DIVISION.

BLANDFORD :—Anderson, Blandford Forum, Blandford (St. Mary), Bryanston, Charlton Marshall, Chettle, Clenstone Winterborne, Durweston, Farnham, Gunville Tarrant, Hilton, Hinton Tarrant, Houghton Winterborne, Keinston Tarrant, Langton (Long Blandford), Launceston Tarrant, Milborne (St. Andrew), Milborne Stileham, Milton Abbas, Monkton Tarrant, Pimperne, Rawston Tarrant, Spetisbury, Steepleton Preston, Stickland Winterborne, Stowerpaine, Thompson Winterborne, Tollard Farnham, Turnworth, Whitechurch Winterborne, Zelston Winterborne.

SHERBORNE (part of) :—Beerhackett, Bradford Abbas, Castleton, Caundle Bishop, Caundle Marsh, Caundle Purse, Clifton, Compton (Nether), Compton (Over), Folke, Haydon, Holnest, Holwell, Leweston, Lillington, Longburton, Osborne, Sherborne, Thornford, Wootton (North).

STURMINSTER :—Belchalwell, Caundle Stowton, Fifehead Magdalen, Fifehead Neville, Hammoon, Hanford, Hazelbury (Bryan), Hinton (St. Mary), Ibberton, Iverne Courtney or Shorton, Lydlinch, Manston, Marnhull, Okeford Child, Okeford Fitzpaine, Okeford Shilling, Stalbridge, Stock Gaylard, Stoke Wake, Sturminster Newton, Woolland.

SHASTON or SHAFTESBURY :—Ashmore, Bourton, Compton Abbas, Fontmell Magna, Gillingham, Iwerne Minster, Kington Magna, Margaret Marsh, Melbury Abbas, Motcombe, Orchard (East), Orchard (West), Shaston (Holy Trinity), Shaston (St. James), Shaston (St. Peter), Shaston (St. Rumbold), Silton, Stower (East), Stower Provost, Stower (West), Sutton Waldron, Todbere, Weston Buckhorn.

2. THE EASTERN DIVISION.

WAREHAM (part of) :—Arne, Bere Regis, Bloxworth, Church Knowle, Corfe Castle, Holme (East), Kimmeridge, Kingston Winterborne, Langton Matravers, Morden (East and West), Steeple, Stoke (East), Studland, Swanage, Tyneham, Wareham (Holy Trinity), Wareham (Lady St. Mary), Wareham (St. Martin), Worth Matravers.

WIMBORNE :—Almer, Canford Magna, Chalbury, Crawford Tarrant-with-Preston, Critchell (Long), Critchell Moore, Corfe Mullen, Cranborne, Edmonds-ham, Gussage (All Saints), Gussage (St. Michael), Hampreston, Handley, Hinton Martell, Hinton Parva, Horton, Kinson, Lytchett Matravers, Lytchett Minster, Parley (West), Pentridge, Rushton Tarrant, Shapwick, Sturminster Marshall, Wimborne Minster, Wimborne (St. Giles), Witchampton, Woodlands, Woodyates (West).

POOLE, Municipal Borough.

3. THE SOUTHERN DIVISION.

DORCHESTER (part of) :—Athelhamptone, Bincombe, Bradford Peverell, Broadmayne, Broadway, Buckland Ripers, Burleston, Came Winterborne, Charminster, Chickereil (West), Dewlish, Dorchester (All Saints), Dorchester (Holy Trinity), Dorchester (St. Peter), Fleet, Fordington, Herringston Winterborne, Knighton (West), Melcombe Regis, Monkton Winterborne, Osmington, Owermoigne, Portland, Poxwell, Preston, Piddlehinton, Puddletown, Radipole, St. Martin Winterborne, Stafford (West), Stinsford, Stratton, Tincleton, Tolpuddle, Upway, Warmwell, Watercombe, Weymouth, Whitcombe, Woodsford, Wyke Regis.

WAREHAM (part of):—Aff Puddle, Chaldon Herring, Coombe Keynes, East Lulworth, West Lulworth, Moreton, Turner's Puddle, Winfrith, Wool.

WEYMOUTH and MELCOMBE REGIS, Municipal Borough.

DORCHESTER, Municipal Borough.

4. The WESTERN DIVISION.

BRIDPORT:—Allington, Askerswell, Axminster (Part, Beerhall), Beaminster, Bettiscombe, Bothenhampton, Bradpole, Bridport, Broadwinsor, Burstock, Burton Bradstock, Catherston Leweston, Chardstock, Charmouth, Cheddington, Chelborough (East), Chelborough (West), Chideock, Chilcombe, Corscombe, Halstock, Hawkchurch, Hooke, Loders, Lyme Regis, Mapperton, Marshwood, Mosterton, Netherbury, Perrott (South), Pilsdon, Poorstock, Poorton (North), Shipton Gorge, Stanton (St. Gabriel), Stoke Abbott, Symondsbury, Thorncombe, Walditch, Wambrook, Whitechurch-Cann, Wooton Fitzpaine, Wraxall.

CERNE:—Alton Pancras, Batcombe, Buckland Newton, Cattistock, Cerne Abbas, Cerne Nether, Cerne Up, Chesselborne, Frome (St. Quinton), Godmanstone, Gorewood, Hermitage, Hilfield, Mappowder, Melbury Bubb, Melcombe Horsey, Minterne Magna, Puddletrenthide, Pulham, Sydling (St. Nicholas), Wootton Glanville.

SHERBORNE (part of):—Chetnole, Leigh, Melbury Osmond, Ryme Intrinsic, Stockwood, Yetminster.

DORCHESTER (part of):—Abbotsbury, Compton Abbas, Compton Vallence, Chilfrome, Evershot, Frampton, Frome Vauchurch, Kingston-Russell, Longbrey, Littlebrey, Litton Cheney, Langton-Herring, Maiden-Newton, Melbury-Sampford, Portisham, Puncknowle, Rampisham, Swyre, Toller-Porcorum, Toller-Fratrum, Wynford-Eagle, Winterborne-Steepleton, Winterborne Abbas.

LYME REGIS, Municipal Borough.

BRIDPORT, Municipal Borough.

AREA AND POPULATION (1881) OF PETTY SESSIONAL DIVISIONS AND REGISTRATION DISTRICTS.

| PETTY SESSIONAL DIVISIONS. | | Area in Statute Acres. | Popula- tion. |
|--|----------|------------------------|---------------|
| [The place of meeting of the Justices is given in parenthesis where it is not the place from which the Division takes its name.] | | | |
| Blandford | 52,240 | 12,701 | |
| Bridport | 90,462 | 20,602 | |
| Bridport Boro' | 654 | 6,795 | |
| Cerne (Cerne Abbas) | 45,363 | 6,496 | |
| Dorchester (Dorches- ter and Melcombe Regis) | 114,716 | 30,953 | |
| Dorchester Boro' | 635 | 7,567 | |
| Lyme Regis Boro' | 200 | 2,047 | |
| Poole Boro' | 5,111 | 12,810 | |
| Shaston (or Shaftes- bury) | 42,101 | 14,727 | |
| Sherborne | 35,142 | 11,635 | |
| Sturminster (Stur- minster Newton) | 39,887 | 10,673 | |
| Wareham | 98,817 | 17,466 | |
| Weymouth and Mel- combe Regis Boro' | 763 | 13,715 | |
| Wimborne | 101,174 | 23,431 | |
| REGISTRATION DISTRICTS. | | | |
| Beaminster | 53,764 | 11,468 | |
| Blandford | 56,243 | 13,735 | |
| Bridport | 33,187 w | 14,811 | |
| Dorchester | 116,125 | 24,890 | |
| Poole | 24,552 w | 18,702 | |
| Shaftesbury | 36,493 | 12,662 | |
| Sherborne | 40,018 | 12,695 | |
| Sturminster | 36,934 | 10,050 | |
| Wareham | 96,309 w | 16,946 | |
| Weymouth | 34,794 w | 32,022 | |
| Wimborne | 81,163 | 16,991 | |

UNIONS AND PARISHES IN UNION COUNTY OF DORSET.

BEAMINSTER UNION :—Beaminster, Bettiscombe, Broadwindsor, Burstock, Cheddington, Chelborough (East), Chelborough (West), Corscombe, Evershot, Halstock, Hook, Mapperton, Marshwood, Melbury Osmond, Melbury Sampford, Mosterton, Netherbury, Perrott (South), Pilsdon, Poorstock, Poorton (North), Rampisham, Stoke Abbott, Wraxhall. In SOMERSETSHIRE :—Misterton, Seaborough.

BLANDFORD UNION :—Almer, Anderson, Blandford Forum, Blandford (St. Mary), Bryanston, Charlton Marshall, Dunveston, Hilton, Iwerne Courtney, Langton Long Blandford, Milborne (St. Andrew), Milborne Stileham, Milton Abbas, Pimperne, Spetisbury, Steepleton Preston, Stowerpaine, Tarrant Crawford, Tarrant Gunville, Tarrant Hinton, Tarrant Keynston, Tarrant Launceston, Tarrant Monkton, Tarrant Rawston, Tarrant Rushton, Turnworth, Winterborne Clenston, Winterborne Houghton, Winterborne Kingston, Winterborne Stickland, Winterborne Thompson, Winterborne Whitechurch, Winterborne Zelston.

BRIDPORT UNION :—Bridport, Allington, Askerswell, Bothenhampton, Bradpole, Burton Bradstock, Catherston Leweston, Chideock, Chilcombe, Litton Cheney, Loders, Puncknowle, Shipton Gorge, Stanton (St. Gabriel's), Swyre, Symondsburly, Walditch, Whitechurch Canonicorum, Wootton Fitzpaine.

CERNE UNION :—Cerne Abbas, Alton Paneras, Batcombe, Buckland Newton, Cattistock, Chesselborne, Frome (St. Quinton), Godmanstone, Gorewood, Hermitage, Hilfield, Mappowder, Melbury Bubb, Melcombe Horsey, Minterne Magna, Nether Cerne, Puddletrenthide, Pulham, Sydling, Up Cerne, Wootton.

DORCHESTER UNION :—Athelhampton, Bradford Peverell, Broadmayne, Burlstone, Charminster, Chilfrome, Compton Abbas, Compton Vallenge, Dewlish, Dorchester (All Saints), Dorchester (Holy Trinity), Dorchester (St. Peter), Fordington, Frampton, Frome Vauchurch, Kingston Russell, Littlebredy, Longbredy, Maiden Newton, Piddlehinton, Puddletown, Stinsford, Stratton, Tinceleton, Toller Fratrum, Toller Porcorum, Tolpuddle, Warmwell, Watercombe, West Knighton, West Stafford, Whitcombe, Winterborne Abbas, Winterborne Came, Winterborne Heringstone, Winterborne Monkton, Winterborne (St. Martin), Winterborne Steepleton, Woodsford, Wynford Eagle.

POOLE UNION :—Poole, Kinson, Canford, Longfleet, Parkstone, Hamworthy, Lytchett Minster, Lytchett Matravers.

SHAFTESBURY UNION :—Shaston (Holy Trinity), Shaston (St. Peter), Shaston (St. James), Ashmore, Cann, Compton Abbas, Fontmell Magna, Iwerne Minster, Melbury Abbas, Sutton Waldron, Gillingham, Margaret Marsh, Motcombe, Orchard (East), Orchard (West), Stower (East), Stower (West), Stower (Provost), Todbere.

SHERBORNE UNION :—Beerhackett, Bradford Abbas, Castleton, Caundle Bishop, Caundle Marsh, Caundle Purse, Chetnole, Clifton Maybank, Folke, Haydon, Holnest, Holwell, Leigh, Leweston, Lillington, Longburton, Nethercompton, North Wootton, Osborne, Over Compton, Ryme Intrinseca, Sherborne, Stockwood, Thornford, Yetminster. In SOMERSETSHIRE :—Goathill, Marston Magna, Pointington, Rimpton, Sandford Orcas, Trent.

STURMINSTER UNION :—Sturminster, Belchalwell, Caundle Stourton, Child Okeford, Fifehead Magdalen, Fifehead Neville, Hammoon, Hanford, Hazelbury Bryan, Hinton (St. Mary), Ibberton, Lydlinch, Manston, Marnhull, Okeford Fitzpaine, Shilling Okeford, Stalbridge, Stock Gaylard, Stock Wake, Woolland.

WAREHAM and PURBECK UNION:—Holy Trinity, Lady (St. Mary), St. Martin, Affpuddle, Arne, Bere Regis, Bloxworth, Chaldon Herring, Church Knowle, Coombe Keynes, Corfe Castle, East Holme, East Lulworth, East Stoke, Kimeridge, Langton Matravers, Morden, Moreton, Steeple, Studland, Swanage, Turner's Puddle, Tyneham, West Lulworth, Winfrith, Wool, Worth Matravers.

WEYMOUTH UNION:—Abbotsbury, Bincombe, Broadway, Buckland Ripers, Chickereil, Fleet, Langton Herring, Melcombe Regis, Osmington, Owermoigne, Portisham, Portland, Poxwell, Preston, Radipole, Upway, Weymouth, Wyke Regis.

WINBORNE and CRANBORNE UNION:—Chalbury, Chettle, Corfe Mullen, Cranborne, Edmondsham, Farnham, Gussage (All Saints), Gussage (St. Michael), Hampreston, Hinton Martell, Hinton Parva, Horton, Long Critchell, Moore Critchell, Pentridge, Shapwick, Sixpenny Handley, Sturminster Marshall, Tollard Farnham, West Parley, Wimborne Minster, Wimborne (St. Giles), Witchampton, Woodlands, Woodyate (East), Woodyate (West).

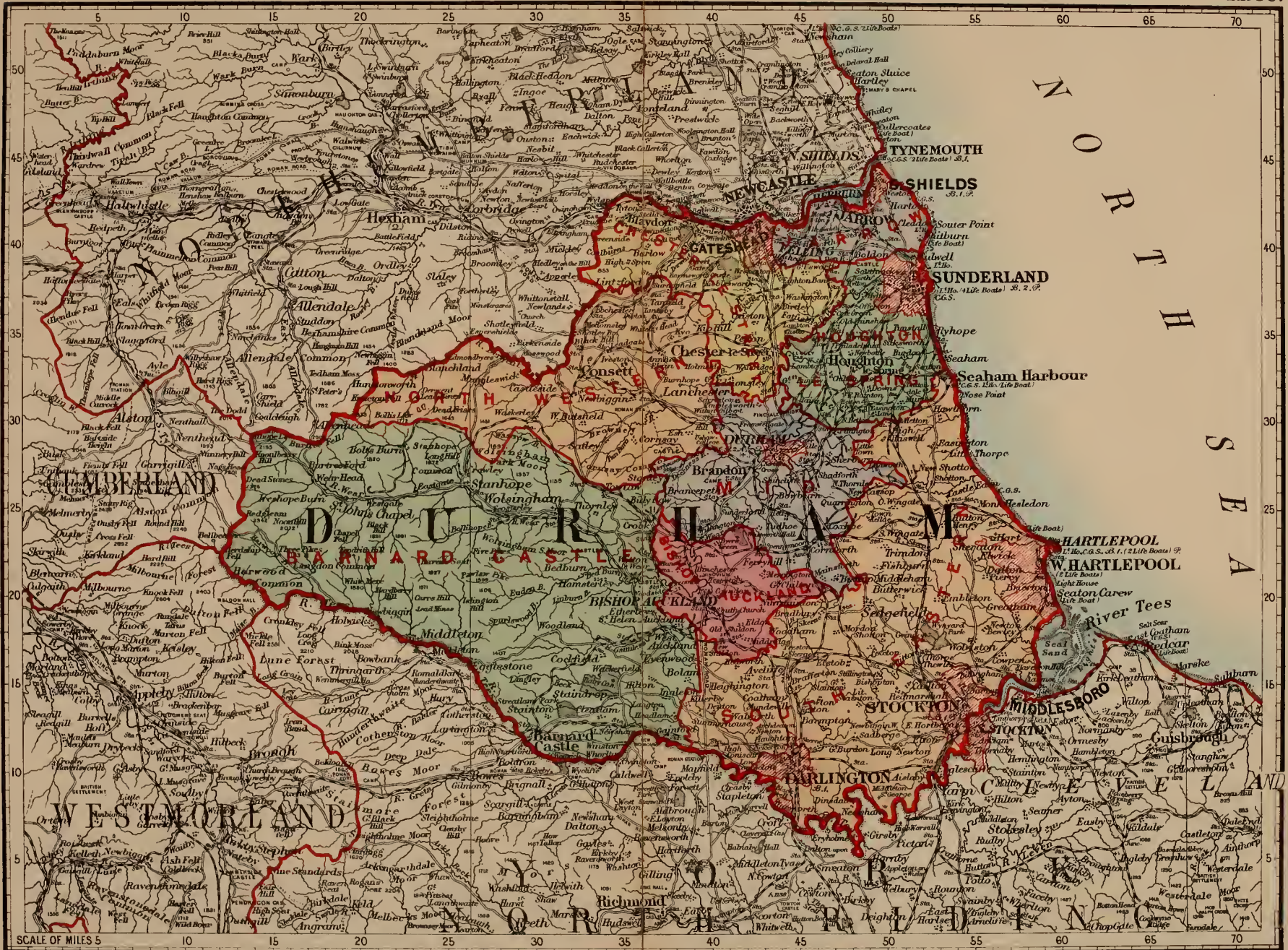
AGRICULTURE, 1884.

| CROPS. | | LIVE STOCK. | |
|-------------------------------|---------|--|---------|
| | Acres. | | Number. |
| Corn Crops | 99,161 | Horses for agriculture, brood mares, and unbroken horses | 15,601 |
| Green Crops | 58,540 | Cows and heifers in milk or calf | 51,559 |
| Clover, Sainfoin, and Grasses | 48,693 | Other cattle: above two years | 10,611 |
| Permanent Pasture | 276,518 | " " under two years | 24,097 |
| Flax | 117 | Sheep: above one year | 275,902 |
| Bare Fallow | 7,337 | " " under one year | 172,420 |
| Orchards | 4,111 | Pigs | 49,584 |
| Market Gardens | 116 | | |
| Nursery Grounds | 87 | | |
| Woods | 35,250 | | |

Amount of Real Property assessed to the Income and Property Tax in year 1881-82 (Sched. A) £1,282,629, (Sched. B) £850,353, (Sched. D) £572,601.

| | |
|--|------------|
| Gross estimated Rental, Parochial Year 1881-82 | £1,124,399 |
| Amount of Rateable Value | 946,978 |
| County and Police Rates, 1881-82 | 17,377 |
| Poor Rates (<i>Union County</i>), 1880-81 | 110,295 |
| Inhabited House Duty, 1881-82 | 7,092 |

DURHAM.



DURHAM.

TENTH REGISTRATION DIVISION.

THIS County Palatine has an area of 647,592 statute acres, and its population in 1881 was 867,258 persons (males 443,973, females 423,285), giving 1·34 persons to an acre, and 0·75 acres to a person. Since the first census in 1801 the population has increased by 717,874 persons, or 480 per cent.

Prior to the Redistribution of Seats Act, 1885, the county was divided into North and South Durham, and contained one represented city and six represented boroughs. It comprises four wards, the city of Durham, and the municipal boroughs of Gateshead, Hartlepool, Jarrow, South Shields, Stockton, Sunderland, and Darlington. The municipal borough of Sunderland was enlarged in 1867.

There is one Court of Quarter Sessions for the county, and it is divided into nine Petty Sessional Divisions. The city of Durham and all the municipal boroughs have Commissions of the Peace. There are twelve Police Divisions. The Police Divisions of Darlington and Stockton respectively include the boroughs of the same name. The city of Durham, and the boroughs of Gateshead, Hartlepool, South Shields, and Sunderland have their own police. There are four Lieutenantcy Subdivisions, and ten Highway Districts have been formed.

The total number of civil parishes in the county is 269. Part of the parish of Sockburn is in Yorkshire. The whole county is in the diocese of Durham, which includes also a small part of the North Riding of Yorkshire, and has a population of 867,427.

POPULATION OF COUNTY, 1801-1881.

| Census Years. | Population. | Increase per cent. |
|---------------|-------------|--------------------|
| 1801 | 149,384 | ... |
| 1811 | 165,293 | 11 |
| 1821 | 193,511 | 17 |
| 1831 | 239,256 | 24 |
| 1841 | 307,963 | 29 |
| 1851 | 390,997 | 27 |
| 1861. | 508,666 | 30 |
| 1871 | 685,089 | 35 |
| 1881 | 867,258 | 26 |

OCCUPATIONS OF THE PEOPLE IN THE REGISTRATION COUNTY ACCORDING TO THE CENSUS OF 1881.

| | Males. | Females. |
|--------------------------|---------|----------|
| Professional Class . . . | 7,832 | 3,733 |
| Domestic ,, . . . | 3,111 | 31,244 |
| Commercial ,, . . . | 29,697 | 302 |
| Agricultural ,, . . . | 14,642 | 1,591 |
| Industrial ,, . . . | 214,160 | 19,290 |
| Unoccupied ,, . . . | 178,374 | 371,190 |

PARLIAMENTARY DIVISIONS AND BOROUGHS ACCORDING TO THE
REDISTRIBUTION OF SEATS ACT, 1885.

| Divisions and Boroughs. | Population 1881. | Members Returned. | Electors 1883. |
|---|---------------------|----------------------|---------------------|
| Jarrow | 62,700 ² | 1 | |
| South Shields Borough | 56,875 | 1 | 10,746 |
| Houghton-le-Spring | 60,790 ² | 1 | |
| Sunderland Borough | 124,841 | 2 | 16,799 |
| Chester-le-Street | 59,072 ² | 1 | |
| Gatehead Borough | 65,803 | 1 | 12,330 |
| North-Western | 58,715 | 1 | |
| Mid | 59,110 ² | 1 | |
| Durham Borough | 15,372 | 1 | 2,307 |
| South-Eastern | 60,732 ² | 1 | |
| Darlington Borough | 33,428 | 1 | 5,244 |
| Hartlepool „ | 46,990 | 1 | 7,461 |
| Stockton Borough (part of) ¹ | 44,662 | 1 | 8,646 |
| Bishop Auckland | 59,921 | 1 | |
| Barnard Castle | 58,247 | 1 | |
| Total | 867,258 | 16 | 88,533 ³ |

¹ The greater part of the borough of Stockton being in this county, the total number of electors is given here.

² Exclusive of parliamentary borough or boroughs.

³ Including county electors (in 1883, 25,000).

PARISHES, ETC., COMPOSING THE PARLIAMENTARY DIVISIONS, THE PARISHES
ARRANGED UNDER THE PETTY SESSIONAL DIVISIONS.

1. JARROW DIVISION.

SOUTH SHIELDS or CHESTER WARD (Jarrow Division):—Boldon, Harton, Hedworth Monkton and Jarrow, Whitburn.

So much of the parish of Heworth as is not included in the municipal borough of Gateshead.

JARROW, Municipal Borough.

SOUTH SHIELDS, Municipal Borough.

2. HOUGHTON-LE-SPRING DIVISION.

EASINGTON WARD (Sunderland Division):—Bishopwearmouth (part), Burdon, Ford, Fulwell, Hylton, Ryhope (part), Southwick, Tunstal.

EASINGTON WARD (Houghton-le-Spring Division):—Biddick (South), Bourn Moor, Cocken, Eppleton (Great), Eppleton (Little), Herrington (East and Middle), Herrington (West), Hetton-le-Hole, Houghton-le-Spring, Lambton, Lumley (Great), Lumley (Little), Moersley, Moorhouse (the whole parish), Morton Grange, Newbottle, Offerton, Painshaw, Rainton (East), Rainton (West), Silksworth, Warden Law.

EASINGTON WARD (Seaham Harbour Division—part of):—Seaham, Dalton-le-Dale, East Murton, Seaton and Slingley.

SUNDERLAND, Municipal Borough.

3. CHESTER-LE-STREET DIVISION.

CHESTER WARD (Chester-le-Street Division):—Birtley, Chester-le-Street, Edmondsley, Harraton, Lainesley, Ouston, Pelton, Plawsworth, Urpeth, Waldridge.

CHESTER WARD (Gateshead Division):—Barmston, Chopwell, Crawcrook, Heworth (so much of the parish as is not included in the Jarrow Division), Ryton, Ryton Woodside, Stella, Usworth, Washington, Whickham, Winlaton.

GATESHEAD, Municipal Borough.

4. The NORTH-WESTERN DIVISION.

CHESTER WARD (Lanchester and Consett Division):—Benfieldside, Billing-side (East and West), Collierly and Pontop, Conside and Knitsley, Cornsay, Ebchester, Esh, Greencroft, Healeyfield, Hedleyhope, Iveston, Kyo, Lanchester, Langley, Medomsley, Muggleswick, Satley, Tanfield.

DARLINGTON WARD (Stanhope Division, part of):—Edmondbyers, Hunstanworth.

5. The MID DIVISION.

DURHAM WARD (Petty Sessional Division of Durham and Willington, with the exception of the parish of Moorhouse, the whole of which is included in the Houghton-le-Spring Division):—Bishop Middleham, Brancepeth, Brandon and Byshottles, Broem, Cassop, Cornforth, Coxhoe, Crossgate (part), Elvet (part), Ferryhill, Framwellgate (part), Hett, Kimblesworth, Mainsforth, Pitlington, Quarrington, St. Giles (part), Shadforth, Sherburn, Sherburn House, Shincliffe, Stockley, Sunderland Bridge, Thrislington, Tudhoe, Whitwell House, Willington, Witton Gilbert.

DURHAM, Municipal Borough.

6. The SOUTH-EASTERN DIVISION.

DARLINGTON WARD (Darlington Division):—Archdeacon Newton, Aycliffe (Great), Aycliffe (School), Barmpton, Blackwell, Brafferton, Burdon (Great), Coatham Mundeville, Coatsaw Moor, Cockerton, Coniscliffe (High), Coniscliffe (Low), Denton, Dinsdale, Haughton-le-Skerne, Heighington, Houghton-le-Side, Hurworth, Killerby, Middleton (St. George), Morton Palms, Neasham, Piercebridge, Preston-le-Skerne, Redworth, Sadberge, Sockburn, Summerhouse, Walworth, Whessoe, Woodham.

STOCKTON WARD:—Aislaby, Billingham, Bishopton, Bradbury, Butterwick, Carlton, Cowpen Bewley, Eggescliffe, Elstob, Elton, Embleton, Fishburn, Foxton and Shotton, Garmondsway, Grindon and Thorp Thewls, Hartburn (East), Longnewton, Morden, Newbiggin (East and West), Newsham, Newton Bewley, Norton, Preston-upon-Tees, Redmarshall, Sedgfield, Stainton (Great), Stainton (Little), Stillington, Stockton (part of), Whitton, Wolviston.

HARTLEPOOL WARD (West Hartlepool):—Brearton, Claxton, Dalton Piercy, Elwick, Elwick Hall, Greatham, Hart, Hartlepool, Seaton Carew, Stranton, Thorp Bulmer, Throston.

EASINGTON WARD (Castle Eden Division, except any part of the parish of Shadforth, the whole of which is included in the Mid Division):—Castle Eden, Easington, Haswell, Hutton Henry, Kelloe, Monkhesledon, Nesbitt, Sheraton-with-Hulam, Shotton, Thornley, Thorp Bulmer, Trimdon, Wingate.

EASINGTON WARD (Seaham Harbour Division, part of):—Coldhesledon, Dawdon, Hawthorn.

DARLINGTON, Municipal Borough.

STOCKTON, Municipal Borough.

HARTLEPOOL, Municipal Borough.

7. BISHOP AUCKLAND DIVISION.

DARLINGTON WARD (Bishop Auckland Division, part of):—Auckland (Bishop), Auckland (St. Andrew), Binchester, Byers Green, Chilton, Coundon, Coundon Grange, Eldon, Escomb, Helmington Row, Hunwick and Helmington, Merrington, Middlestone, Middridge, Middridge Grange, Newfield, Newton Cap, Old Park, Pollards Lands, Shildon, Thickey (East), Westerton, Whitworthe, Windlestone.

8. BARNARD CASTLE DIVISION.

DARLINGTON WARD (Stanhope Division, part of):—Stanhope.

DARLINGTON WARD (Wolsingham Division):—Wolsingham.

DARLINGTON WARD (Barnard Castle Division):—Barnard Castle, Cleatlam, Cockfield, Eggleston, Forest and Frith, Gainford, Headlam, Hilton, Ingleton, Langleydale and Shotton, Langton, Lynesuch and Softley, Marwood, Middleton-in-Teesdale, Morton Tinmouth, Newbiggin, Raby and Keverston, Staindrop, Streetlam and Stainton, Wackerfield, Westwick, Whorlton, Winston and Newsham, Woodland.

DARLINGTON WARD (Bishop Auckland Division, part of):—Auckland (St. Helen), Auckland (West), Bedburn (North), Bedburn (South), Bolam, Crook and Billy Row, Evenwood and Barony, Hamsterley, Witton-le-Wear.

AREA AND POPULATION (1881) OF PETTY SESSIONAL DIVISIONS AND REGISTRATION DISTRICTS.

| PETTY SESSIONAL DIVISIONS. | | Area in Statute Acres. | Popula- tion. |
|--|-----------|---------------------------|------------------|
| [The place of meeting of the Justices is given in parenthesis where it is not the place from which the Division takes its name.] | | | |
| Barnard Castle | 62,477 | 10,337 | |
| Bishop Auckland | 60,478 | 83,918 | |
| Castle Eden | 33,470 | 29,122 | |
| Chester-le-Street | 22,004 | 27,563 | |
| Consett | 29,341 | 27,075 | |
| Darlington | 49,120 | 10,506 | |
| Darlington Boro' | 3,351 | 35,104 | |
| Durham County (Durham) | 43,703 | 50,710 | |
| Durham City | 880 | 14,932 | |
| Gateshead | 28,066 | 47,885 | |
| Gateshead Boro' | 3,243 | 65,803 | |
| Hartlepool Boro' | 137 | 12,361 | |
| Houghton-le-Spring | 20,890 | 38,208 | |
| Jarrow Boro' | 850 | 25,469 | |
| Lanchester | 37,840 | 30,786 | |
| Seaham Harbour | 8,826 | 16,117 | |
| South Shields (Heb- burn and South Shields alternately) | 13,086 | 20,855 | |
| South Shields Boro' | 1,839 | 56,875 | |
| Staindrop | 24,483 | 7,225 | |
| Stanhope | 74,369 | 9,647 | |
| Stockton Boro' | 1,184 | 41,015 | |
| Stockton-on-Tees | 62,505 | 14,536 | |
| Sunderland | 9,326 | 22,850 | |
| Sunderland Boro' | 3,306 | 116,542 | |
| West Hartlepool | 21,237 | 36,252 | |
| Willington | 7,565 | 7,670 | |
| Walsingham | 24,016 | 7,895 | |
| REGISTRATION DISTRICTS. | | | |
| Auckland | 64,451 w | 83,572 | |
| Chester-le-Street | 34,812 w | 43,352 | |
| Darlington | 65,705 w | 47,676 | |
| Durham | 44,191 w | 64,321 | |
| Easington | 38,031 w | 41,098 | |
| Gateshead | 26,282 w | 105,410 | |
| Hartlepool | 21,374 w | 48,613 | |
| Houghton-le-Spring | 16,359 w | 34,145 | |
| Lanchester | 67,181 w | 57,861 | |
| Stockton | 82,686 w | 68,312 | |
| South Shields | 15,775 w | 103,199 | |
| Sunderland | 11,497 w | 139,288 | |
| Teesdale | 178,346 w | 20,777 | |
| Weardale | 98,385 w | 17,542 | |

UNIONS AND PARISHES IN UNION COUNTY OF DURHAM.

AUCKLAND UNION :—Auckland (Bishop), Auckland (St. Andrew), Auckland (St. Helen), Auckland (West), Bedburn (North), Bedburn (South), Binchester, Byers Green, Bolam, Coundon, Coundon Grange, Crook and Billy Row, Eldon, Evenwood and Barony, Escomb, Hamsterley, Hunwick and Helmington, Helmington Row, Lynesuch and Softley, Middlestone, Merrington, Middridge, Middridge Grange, Newfield, Newton Cap, Old Park, Pollards Lands, Shildon, Thickley (East), Westerton, Windlestone, Whitworth, Witton-le-Wear.

CHESTER-LE-STREET UNION :—Barmston, Biddick (South), Birtley, Bourn Moor, Chester-le-Street, Cocken, Edmondsley, Harraton, Lambton, Lamesley, Lumley (Great), Lumley (Little), Ouston, Pelton, Plawsworth, Urpeth, Usworth (Great and Little), Waldrige, Washington, Witton Gilbert.

DARLINGTON UNION :—Aycliffe Great, Archdeacon Newton, Blackwell, Barmpton, Brafferton, Burdon (Great), Coniscliffe (High), Coniscliffe (Low), Coatham Mundeville, Coatsaw Moor, Cockerton, Darlington, Denton, Dinsdale (Low), Hurworth, Heighington, Houghton-le-Side, Haughton-le-Skerne, Killerby, Middleton (St. George), Morton Palms, Neasham, Piercebridge, Redworth, Sadberge, Sockburn, School Aycliffe, Summerhouse, Walworth, Whesoe. In YORKSHIRE :—Barton, Cleasby, Cliffe, Croft, Dalton, Dinsdale (Over), Eryholme, Girsby, Manfield, Newton Morrell, Stapleton.

DURHAM UNION :—Bailey (North), Bailey (South), Brancepeth, Brandon and Byshottles, Broom, Cassop, Castle of Durham, Coxhoe, Crossgate, Durham College, Elvet, Framwellgate, Gilligate, Hett, Kimblesworth, Magdalen Place, Pittington, Quarrington, St. Nicholas, Shadforth, Sherburn, Sherburn Hospital, Shincliffe, Stockley, Sunderland Bridge, Tudhoe, Whitwell House, Willington.

EASINGTON UNION :—Easington, Haswell, Hawthorn, Shotton, Burdon, Castle Eden, Dalton-le-Dale, Dawdon, Coldhesledon, Eastmurton, Kelloe, Thornley, Wingate, Monkhesledon, Hutton Henry, Sheraton-with-Hulman, Seaham, Seaton-with-Slingley, Nesbitt.

GATESHEAD UNION :—Gateshead, Heworth, Chopwell, Crawcrook, Ryton, Ryton Woodside, Stella, Wickham, Winlaton.

HARTLEPOOL UNION :—Brierton, Claxton, Dalton Percy, Elwick, Elwick Hall, Greatham, Hart, Hartlepool, Seaton Carew, Stranton, Thorpe Bulmer, Throston.

HOUGHTON-LE-SPRING UNION :—Eppleton (Great), Eppleton (Little), Herrington (East and Middle), Herrington (West), Hetton-le-Hole, Houghton-le-Spring, Moorhouse, Moorsley, Morton Grange, Newbottle, Offerton, Penshaw, Rainton (East), Rainton (West), Silksworth, Warden Law.

LANCHESTER UNION :—Benfieldside, Billingside, Collierley and Pontop, Conside and Knitsley, Cornsay, Ebchester, Esh, Greencroft, Healeyfield, Hedley Hope, Iveston, Kyo, Lanchester, Langley, Medomsley, Muggleswick, Satley, Tanfield.

SOUTH SHIELDS UNION :—Baldon, Harton, Hedworth Monkton and Jarrow, South Shields, Westoe, Whitburn.

STOCKTON UNION :—Aislaby, Billingham, Carlton, Coopen Bewley, Egglescliffe, Elton, Grindon, Hartburn (East), Long Newton, Newsham, Newton Bewley, Norton, Preston, Redmarshall, Stockton, Whitton, Wolviston.

SUNDERLAND UNION :—Bishopwearmouth, Bishopwearmouth Panns, Ford, Fulwell, Hylton, Monkwearmouth, Monkwearmouth Shore, Ryhope, Southwick, Sunderland, Tunstall.

TEESDALE UNION :—Barnard Castle, Cleatham, Cockfield, Eggleston, Forest and Frith, Gainford, Headlam, Hilton, Ingleton, Langleydale, Langton, Marwood, Middleton, Morton Tinmouth, Newbiggin, Raby and Keeverston, Staindrop, Streatlam and Stainton, Walkerfield, Westwick, Whorlton, Winston, Woodland. In YORKSHIRE :—Barforth, Barmingham, Boldron, Bowes, Brignal, Cotherston, Eggleston Abbey, Gilmonby, Holwick, Hope, Hunderthwaite, Hutton, Lartington, Lunedale, Mickleton, Ovington, Rokeby, Romalldkirk, Scargill, Startforth, Thorpe and Wycliffe.

WEARDALE UNION :—Stanhope, Wolsingham, Hunstonworth, Edmondbyers.

AGRICULTURE, 1884.

| CROPS. | | LIVE STOCK. | |
|-------------------------------|---------|--|---------|
| | Acres. | | Number. |
| Corn Crops | 83,807 | Horses for agriculture, brood mares, and unbroken horses | 16,825 |
| Green Crops | 34,196 | Cows and heifers in milk or calf | 23,274 |
| Clover, Sainfoin, and Grasses | 42,137 | Other cattle : above two years | 14,672 |
| Permanent Pasture | 242,012 | " " under two years | 26,481 |
| Flax | 9 | Sheep : above one year | 121,629 |
| Bare Fallow | 19,737 | " under one year | 64,390 |
| Orchards | 245 | Pigs | 13,018 |
| Market Gardens | 716 | | |
| Nursery Grounds | 44 | | |
| Woods | 25,190 | | |

Amount of Real Property assessed to the Income and Property Tax in
 year 1881-82 (Sched. A) £3,006,790, (Sched. B) £695,736, (Sched.
 D) £4,891,361.

| | |
|--|------------|
| Gross estimated Rental, Parochial Year 1881-82 | £4,450,380 |
| Amount of Rateable Value " " | 3,752,773 |
| County and Police Rates, 1881-82 | 55,101 |
| Poor Rates (<i>Union County</i>), 1880-81 | 335,717 |
| Inhabited House Duty, 1881-82 | 24,075 |

ESSEX.



London: Edward Stanford, 55 Charing Cross.

Stanfords Geographical Estab^l

ESSEX.

FOURTH REGISTRATION DIVISION.

THIS County has an area of 987,032 statute acres, and its population in 1881 was 576,434 persons (males 288,180, females 288,254), giving 0·58 persons to an acre, and 1·71 acres to a person. Since the first Census in 1801 the population has increased by 348,752 persons, or 154 per cent.

Prior to the Redistribution of Seats Act, 1885, the county was divided into East, South, and West Essex, and it contained three represented boroughs. It comprises nineteen hundreds, the Liberty of Havering-atte-Bower, the municipal boroughs of Colchester, Harwich, Maldon, and Saffron Walden, and part of the borough of Sudbury (the principal part being in Suffolk).

There is one Court of Quarter Sessions for the County, and it is divided into eighteen Petty Sessional Divisions. The Central Criminal Court has jurisdiction over certain parishes in this county. The Liberty of Havering-atte-Bower has a separate Court of Quarter Sessions; the boroughs of Colchester, Maldon, Saffron Walden, and Sudbury have Commissions of the Peace and Courts of Quarter Sessions; and Harwich has a Commission of the Peace. Brightlingsea is a member of the Cinque Port of Sandwich in Kent; but the Justices of Essex have a concurrent jurisdiction therein, and it forms part of the Winstree and Lexden Petty Sessional Division. For the purposes of the county rate, the Liberty of Havering-atte-Bower, which comprises the parishes of Havering-atte-Bower, Hornchurch, and Romford, is separately rated; and the remainder of the county is divided into an Eastern Division and a Western Division. There are ten Police Divisions of the county; but the parishes of Barking, Chigwell, Chingford, Dagenham, East Ham, Little Ilford, Loughton, Low Leighton, Waltham Abbey, Walthamstow, Wanstead, West Ham, and Woodford, are within the Metropolitan Police District. The boroughs of Colchester and Maldon have their own police.

The Highways Act has been partially adopted in this county, eight districts having been formed. There are sixteen Lieutenantcy Subdivisions for militia purposes.

The total number of civil parishes in the county is 412. Parts of four parishes extend into adjoining counties, viz. Helion Bumstead into Cambridge; Bures (St. Mary), Haverhill, and Kedington into Suffolk. The county is entirely in the diocese of St. Albans. See HERTFORDSHIRE.

POPULATION OF COUNTY, 1801-1881.

| Census Years. | Population. | Increase per Cent. |
|------------------|-------------|-----------------------|
| 1801 | 227,682 | ... |
| 1811 | 252,473 | 11 |
| 1821 | 289,424 | 15 |
| 1831 | 317,507 | 10 |
| 1841 | 344,979 | 9 |
| 1851 | 369,318 | 7 |
| 1861 | 404,834 | 10 |
| 1871 | 466,436 | 15 |
| 1881 | 576,434 | 23 |

OCCUPATIONS OF THE PEOPLE IN THE REGISTRATION COUNTY ACCORDING TO THE CENSUS OF 1881.

| | Males. | Females. |
|--------------------------|---------|----------|
| Professional Class . . . | 10,285 | 4,747 |
| Domestic ,, . . . | 5,976 | 29,463 |
| Commercial ,, . . . | 23,553 | 225 |
| Agricultural ,, . . . | 48,256 | 954 |
| Industrial ,, . . . | 76,277 | 18,857 |
| Unoccupied ,, . . . | 111,829 | 221,846 |

PARLIAMENTARY DIVISIONS AND BOROUGHS ACCORDING TO THE
REDISTRIBUTION OF SEATS ACT, 1885.

| Divisions and Boroughs. | Population 1881. | Members Returned. | Electors 1883. |
|---|---------------------|----------------------|---------------------|
| Walthamstow | 51,885 | 1 | |
| Romford | 52,690 ² | 1 | |
| West Ham Borough ¹ | | | |
| North | 69,601 | 1 | |
| South | 59,352 | 1 | |
| Epping | 51,432 | 1 | |
| Saffron Walden | 50,995 | 1 | |
| Harwich | 51,911 ² | 1 | |
| Colchester Borough | 28,374 | 1 | 3,708 |
| Maldon | 51,136 | 1 | |
| Chelmsford | 54,432 | 1 | |
| South-Eastern | 54,626 | 1 | |
| Total | 576,434 | 11 | 34,637 ³ |

¹ A borough created by the Redistribution of Seats Act, 1885.

² Exclusive of parliamentary borough.

³ Including county electors (in 1883, 28,585) and the electors of the parliamentary boroughs of Harwich and Maldon, suppressed by the Redistribution of Seats Act, 1885.

PARISHES, ETC., COMPOSING THE PARLIAMENTARY DIVISIONS, THE PARISHES
ARRANGED UNDER THE PETTY SESSIONAL DIVISIONS.

1. The SOUTH-WESTERN or WALTHAMSTOW DIVISION.

ILFORD or BECONTREE (part of):—Walthamstow, Low Leyton, Woodford.

2. The SOUTHERN or ROMFORD DIVISION.

ILFORD or BECONTREE (part of):—Barking, Dagenham, East Ham, Little Ilford, Wanstead.

LIBERTY OF HAVERING-ATTE-BOWER:—Havering, Hornchurch, Romford.

3. The WESTERN or EPPING DIVISION.

DUNMOW (except the parish of Thaxted):—Barnston, Broxted, Canfield (Great), Canfield (Little), Chickney, Dunmow (Great), Dunmow (Little), Easter (High), Easton (Great), Easton (Little), Lindsell, Pleshey, Roothing (Aythorp), Roothing (High), Roothing (Leaden), Roothing (Margaret), Roothing (White), Stebbing, Takeley, Tilley.

EPPING:—Chigwell, Chingford, Epping, Loughton, Nazeing, North Weald Bassett, Thoydon (Bois), Thoydon (Garnon), Thoydon (Mount), Waltham (Holy Cross).

ONGAR:—Blackmore, Bobbingworth, Fyfield, Greenstead, Kelvedon Hatch, Lambourne, Laver (High), Laver (Little), Laver (Magdalene), Moreton, Navestock, Norton Mandeville, Ongar (Chipping), Ongar (High), Roothing (Abbot's), Roothing (Beauchamp), Roothing (Berner's), Shelly, Shellow Bowells, Stanford Rivers, Stapleford Abbot, Stapleford Tawney, Stondon Massey, Willingale Doe, Willingale Spain.

HARLOW :—Hallingbury (Great), Hallingbury (Little), Harlow, Hatfield Broad Oak, Latton, Matching, Netteswell, Parndon (Great), Parndon (Little), Roydon, Sheering.

4. The NORTHERN or SAFFRON WALDEN DIVISION.

WALDEN :—Arkesden, Ashdon, Bartlow Hamlet, Berden, Birchanger, Chesterford (Great), Chesterford (Little), Chishall (Great), Chishall (Little), Crishall, Clavering, Debden, Elmdon, Elsenham, Farnham, Henham, Hadstock, Haydon, Langley, Littlebury, Manuden, Newport, Quendon, Radwinter, Rickling, Stanstead Mountfichet, Strethall, Ugley, Wendon Ambo, Wendon Lofts, Wicken, Widdington, Wimbish.

NORTH HINCKFORD :—Ashen, Belchamp Otten, Belchamp (St. Paul), Belchamp (Walter), Birdbrook, Borley, Bulmer, Bumpstead (Steeple), Castle Hedingham, Foxearth, Gestingthorpe, Haverhill Hamlet, Kedington Hamlet, Liston, Maplestead (Great), Maplestead (Little), Ovington, Pentlow, Ridgewell, Sible Hedingham, Stambourne, Sturmer, Tilbury, Toppesfield, Yeldham (Great), Yeldham (Little).

SOUTH HINCKFORD (Halstead Bench—except the parishes of Halstead and Earl's Colne) :—Alphamstone, Bures Hamlet, Colne (Engaine), Colne (White), Henny (Great), Henny (Little), Lamarsh, Middleton, Pebmarsh, Twinstead, Wickham (St. Paul).

FRESHWELL :—Bardfield (Great), Bardfield (Little), Bardfield (Saling), Finchingfield, Helions Bumpstead, Hempstead, Sampford (New), Sampford (Old).

DUNMOW (part of) :—Thaxted.

SAFFRON WALDEN, Municipal Borough.

SUDBURY, Municipal Borough (the part in Essex).

5. The NORTH-EASTERN or HARWICH DIVISION.

TENDRING :—Alresford, Ardleigh, Beaumont-cum-Moze, Bentley (Great), Bentley (Little), Bradfield, Bromley (Great), Bromley (Little), Clacton (Great), Clacton (Little), Elmstead, Frating, Frinton, Holland (Great), Holland (Little), Kirby, Lawford, Manningtree, Mistley, Oakley (Great), Oakley (Little), Ramsey, St. Osyth, Tendring, Thorpe, Thorrington, Walton, Weeley, Wix, Wrabness.

WINSTREE and LEXDEN (part of) :—Abberton, Bergholt (West), Birch, Boxted, Brightlingsea, Chapel, Colne Wakes, Copford, Dedham, Donyland (East), Fingringhoe, Fordham, Hockesley (Great), Hockesley (Little), Langham, Langenhoe, Layer (Bretton), Layer-de-la-Haye, Layer (Marney), Mersea (East), Mersea (West), Mount Bures, Peldon, Salcot, Stanway, Virley, Wigborough (Great), Wigborough (Little), Wyvenhoe, Wormingford.

HARWICH, Municipal Borough.

COLCHESTER, Municipal Borough.

6. The EASTERN or MALDON DIVISION.

WITHAM :—Bradwell, Braxted (Great), Braxted (Little), Coggeshall (Great),

Coggeshall (Little), Cressing, Fairstead, Faulkbourne, Feering, Goldhanger, Hatfield Peverel, Inworth, Kelvedon, Langford, Marks Hall, Messing, Notley (White), Pattiswick, Rivenhall, Terling, Tollesbury, Tolleshunt d'Arcy, Tolleshunt-Knights, Tolleshunt-Major, Totham (Great), Totham (Little), Ulting, Wickham Bishops, Witham.

SOUTH HINCKFORD (Braintree Bench):—Bocking, Braintree, Felsted, Gosfield, Black Notley, Panfield, Rayne, Great Saling, Shalford, Stisted, Wethersfield.

SOUTH HINCKFORD (Halstead Bench—part of):—Earl's Colne, Halstead.

WINSTREE and LEXTED (part of):—Great Tey, Little Tey, Marks Tey, East Thorpe, Aldham, Pontisbright.

MALDON, Municipal Borough.

7. The MID or CHELMSFORD DIVISION.

BRENTWOOD (except the parishes of Rainham and Wennington):—Basseldon, Benfleet (North), Bowers Gifford, Brentwood Hamlet, Burstead (Great), Burstead (Little), Childerditch, Cranham, Doddinghurst, Downham, Dunton, Horndon (East), Horndon (West), Hutton, Ingrave, Laindon, Lee Chapel, Mountnessing, Nevendon, Pitsea, Ramsden Bellhouse, Ramsden Crays, Shenfield, South Weald, Upminster, Vange, Warley (Great), Warley (Little), Wickford.

CHELMSFORD:—Baddow (Great), Baddow (Little), Boreham, Broomfield, Buntsbury, Chelmsford, Chignal (St. James), Chignal Smealey, Danbury, Fryerning, Good Easter, Hanningfield (East), Hanningfield (South), Hanningfield (West), Ingatestone, Leighs (Great), Leighs (Little), Margaretting, Mashbury, Rettendon, Roxwell, Runwell, Sandon, Springfield, Stock, Waltham (Great), Waltham (Little), Widford, Woodham Ferris, Writtle.

8. The SOUTH-EASTERN DIVISION.

BRENTWOOD (part of):—Rainham, Wennington.

DENGIE:—Althorne, Asheldam, Bradwell-near-the-Sea, Burnham, Cold Norton, Creeksea, Dengie, Fambridge (North), Hazeleigh, Heybridge, Latchingdon, Mayland, Mundon, Purleigh, St. Lawrence, Southminster, Steeple, Stow Maries, Tillingham, Woodham Mortimer, Woodham Walter.

ORSETT:—Aveley, Bulphan, Chadwell, Corringham, Fobbing, Horndon-on-the-Hill, Laindon Hills, Mucking, Ockendon (North), Ockendon (South), Orsett, Stanford-le-Hope, Stifford, Thurrock (Grays), Thurrock (Little), Thurrock (West), Tilbury (East), Tilbury (West).

ROCHFORD:—Ashingdon, Barling, Benfleet (South), Canewdon, Eastwood, Fambridge (South), Foulness, Hadleigh, Havengore Marsh, Hawkwell, Hockley, Leigh, Paglesham, Prittlewell, Rawreth, Rayleigh, Rochford, Shoebury (North), Shoebury (South), Shopland, Southchurch, Stambridge (Great), Stambridge (Little), Sutton, Thundersley, Wakering (Great), Wakering (Little).

AREA AND POPULATION (1881) OF PETTY SESSIONAL DIVISIONS
AND REGISTRATION DISTRICTS.

| PETTY SESSIONAL DIVISIONS. | | Area in Statute Acres. | Popula- tion. |
|--|----------|---------------------------|------------------|
| [The place of meeting of the Justices is given in parenthesis where it is not the place from which the Division takes its name.] | | | |
| Becontree (Stratford) | 37,688 | 221,217 | |
| Brentwood | 64,613 | 23,212 | |
| Chelmsford | 84,895 | 32,669 | |
| Colchester Boro' | 11,314 | 28,374 | |
| Dengie (Latchingdon) | 59,144 | 12,291 | |
| Dunmow | 52,303 | 12,797 | |
| Epping (Epping and Waltham Abbey) | 42,412 | 21,458 | |
| Freshwell (Great Bardfield) | 26,562 | 5,718 | |
| Harlow | 30,193 | 8,803 | |
| Harwich | 1,479 | 7,842 | |
| Hinckford North (Castle Hedingham) | 49,914 | 13,566 | |
| Hinckford South (Bocking and Halstead alternately) | 56,672 | 27,737 | |
| Lexden and Winstreet (Colchester) | 69,924 | 23,807 | |
| Maldon Boro' | 3,508 | 5,468 | |
| Ongar | 44,778 | 10,238 | |
| Orsett (Grays) | 41,167 | 16,480 | |
| Rochford | 63,132 | 24,406 | |
| Saffron Walden Boro' | 7,416 | 6,060 | |
| Sudbury Boro' (part of) | 366 | 729 | |
| Tendring (Mistley and Thorpe alternately) | 80,138 | 22,322 | |
| Walden | 75,207 | 18,031 | |
| Witham | 67,906 | 20,848 | |
| Havering-atte-Bower Liberty | 16,301 | 12,311 | |
| REGISTRATION DISTRICTS. | | | |
| Braintree | 68,293 w | 28,628 | |
| Billericay | 49,997 w | 18,331 | |
| Chelmsford | 85,627 w | 32,971 | |
| Colchester | 11,324 w | 28,374 | |
| Dunmow | 73,405 w | 17,990 | |
| Epping | 48,099 w | 21,754 | |
| Halstead | 39,239 w | 17,005 | |
| Lexden | 71,204 w | 21,775 | |
| Maldon | 89,993 w | 23,812 | |
| Ongar | 47,230 w | 10,671 | |
| Orsett | 41,167 w | 16,480 | |
| Rochford | 63,132 w | 24,406 | |
| Romford | 47,663 w | 37,050 | |
| Saffron Walden | 64,506 w | 18,588 | |
| Tendring | 84,490 w | 33,475 | |
| West Ham | 18,825 w | 200,958 | |

UNIONS AND PARISHES IN UNION COUNTY OF ESSEX.

BRAINTREE UNION:—Bocking, Bradwell, Braintree, Coggeshall (Great), Coggeshall (Little), Cressing, Fairstead, Faulkbourne, Feering, Finchingfield, Hatfield Peverel, Kelvedon, Marks Hall, Notley (Black), Notley (White), Panfield, Pattiswick, Rayne, Rivenhall, Saling (Great), Shulford, Stisted, Terling, Wethersfield, Witham.

BILLERICAY UNION:—Basseldon, Benfleet (North), Bowers Gifford, Brentwood, Burstead (Great), Burstead (Little), Childerditch, Downham, Dunton, Horndon (East), Horndon (West), Hutton, Ingrave, Laindon, Lee Chapel, Mountnessing, Nevendon, Pitsea, Ramsden Bellhouse, Ramsden Crays, Shenfield, Vange, Warley (Little), Weald (South), Wickford.

CHELMSFORD UNION:—Baddow (Great), Baddow (Little), Boreham, Broomfield, Buttsbury, Chelmsford, Chignal (St. James), Chignal Smealy, Danbury, Fryerning, Good Easter, Hanningfield (East), Hanningfield (South), Hanningfield (West), Ingatestone, Leighs (Great), Leighs (Little), Margaretting, Mashbury, Pleshey, Rettendon, Roxwell, Runwell, Sandon, Springfield, Stock, Waltham (Great), Waltham (Little), Widford, Woodham Ferris, Writtle.

COLCHESTER UNION :—All Saints, Berechurch, St. Botolph, St. Giles, Greenstead, St. James, St. Leonard, Lexden, Magdalene, St. Martin, St. Mary-at-the Walls, Mile End, St. Nicholas, St. Peter, St. Runwald, Holy Trinity.

DUNMOW UNION :—Dunmow (Great), Dunmow (Little), Takeley, Canfield (Great), Canfield (Little), Easton (Little), Barnston, Thaxted, Broxted, Little Burfield, Tilty, Easton (Great), Chickney, Stebbing, Felstead, Great Bardfield, Bardfield Saling, Lindsell, Hatfield Broad Oak, High Easter, Roothing Aythorpe, Roothing (High), Roothing Leaden, Roothing Margaret, Roothing White and Morrell.

EPPING UNION :—Chigwell, Chingford, Epping, Harlow, Latton, Loughton, Magdalene Laver, Matching, Nazeing, Nettswell, North Weald Basset, Parndon (Great), Parndon (Little), Roydon, Sheering, Thoydon Boys, Thoydon Garnon.

HALSTEAD UNION :—Castle Hedingham, Colne Engaine, Earls Colne, Gosfield, Halstead, Maplestead (Great), Maplestead (Little), Pebmarsh, Ridgewell, Sible Hedingham, Stambourne, Tilbury, Toppesfield, White Colne, Yeldham (Great), Yeldham (Little).

LEXDEN and WINSTREE UNION :—Abberton, Aldham, Bergholt (West), Birch, Boxted, Chappel, Colne Wakes, Copford, Dedham, Donyland (East), Easthorpe, Fingringhoe, Fordham, Horkesley (Great), Horkesley (Little), Inworth, Langenhoe, Langham, Layer Breton, Layer-de-la-Haye, Layer Marney, Mersea (East), Mersea (West), Messing, Mount Bures, Peldon, Salcott, Stanway, Tey (Great), Tey (Little), Tey Marks, Virley, Wigborough (Great), Wigborough (Little), Wyvenhoe, Wormingford.

MALDON UNION :—All Saints (Maldon), Althorne, Asheldham, Bradwell-near-the-Sea, Braxted (Great), Braxted (Little), Burnham, Cold Norton, Crixsea, Dengie, Fambridge (North), Goldhanger, Hazeleigh, Heybridge, Langford, Latchingdon, Mayland, Mundon, Purleigh, St. Lawrence, St. Mary (Maldon), St. Peter (Maldon), Southminster, Steeple, Stowe Maries, Tillingham, Tollesbury, Tolleshunt d'Arcy, Tolleshunt Knights, Tolleshunt Major, Totham (Great), Totham (Little), Ulting, Wickham Bishops, Woodham Mortimer, Woodham Walter.

ONGAR UNION :—Abbot's Roothing, Beauchamp Roothing, Berners Roothing, Blackmore, Bobbingworth, Chipping Ongar, Doddinghurst, Fyfield, Greenstead, High Laver, High Ongar, Kelvedon Hatch, Lambourne, Little Laver, Moreton, Navestock, Norton Mandeville, Shelley, Shellow-Bowells, Stanford Rivers, Stapleford Abbot's, Stapleford Tawney, Staundon Massey, Thoydon Mount, Willingale Doe, Willingale Spain.

ORSETT UNION :—Aveley, Bulpham, Chadwell (St. Mary's), Corringham, East Tilbury, Fobbing, Grays Thurrock, Horndon-on-the-Hill, Langdon Hills, Little Thurrock, Mucking, North Ockendon, Orsett, South Ockendon, Stamford-le-Hope, Stifford, West Thurrock, West Tilbury.

ROCHFORD UNION :—Ashingdon, Barling, Benfleet (South), Canewdon, Eastwood, Fambridge (South), Foulness, Hadleigh, Havengore, Hawkwell, Hockley, Leigh, Paglesham, Prittlewell, Rawreth, Rayleigh, Rochford, Shoebury (North), Shoebury (South), Shopland, Southchurch, Stambridge (Great), Stambridge (Little), Sutton, Thundersley, Wakering (Great), Wakering (Little).

ROMFORD UNION :—Barking, Cranham, Dagenham, Hornchurch, Havering, Romford, Rainham, Upminster, Warley (Great), Wennington.

SAFFRON WALDEN UNION :—Arkesdon, Ashdon, Chesterford (Great), Chesterford (Little), Crishall, Clavering, Debden, Elmdon, Hempstead, Langley, Littlebury, Newport, Quendon, Radwinter, Rickling, Saffron Walden, Sampford (Great), Sampford (Little), Stretthall, Wendens Ambo, Wenden Lofts, Wicken, Widdington, Wimbish.

TENDRING UNION :—Alresford, Ardleigh, Beaumont, Bentley (Great), Bentley (Little), Bradfield, Bromley (Great), Bromley (Little), Brightlingsea, Clacton (Great), Clacton (Little), Dovercourt, Elmstead, Frating, Frinton, Holland (Great), Holland (Little), Kirby, Lawford, Manningtree, Mistley, St. Nicholas, (Harwich), Oakley (Great), Oakley (Little), Ramsey, St. Osyth, Tendring, Thorpe, Thorrington, Walton, Weeley, Wix, Wrabness.

WEST HAM UNION :—West Ham, Walthamstow, Leyton, Woodford, East Ham, Wanstead, Little Ilford.

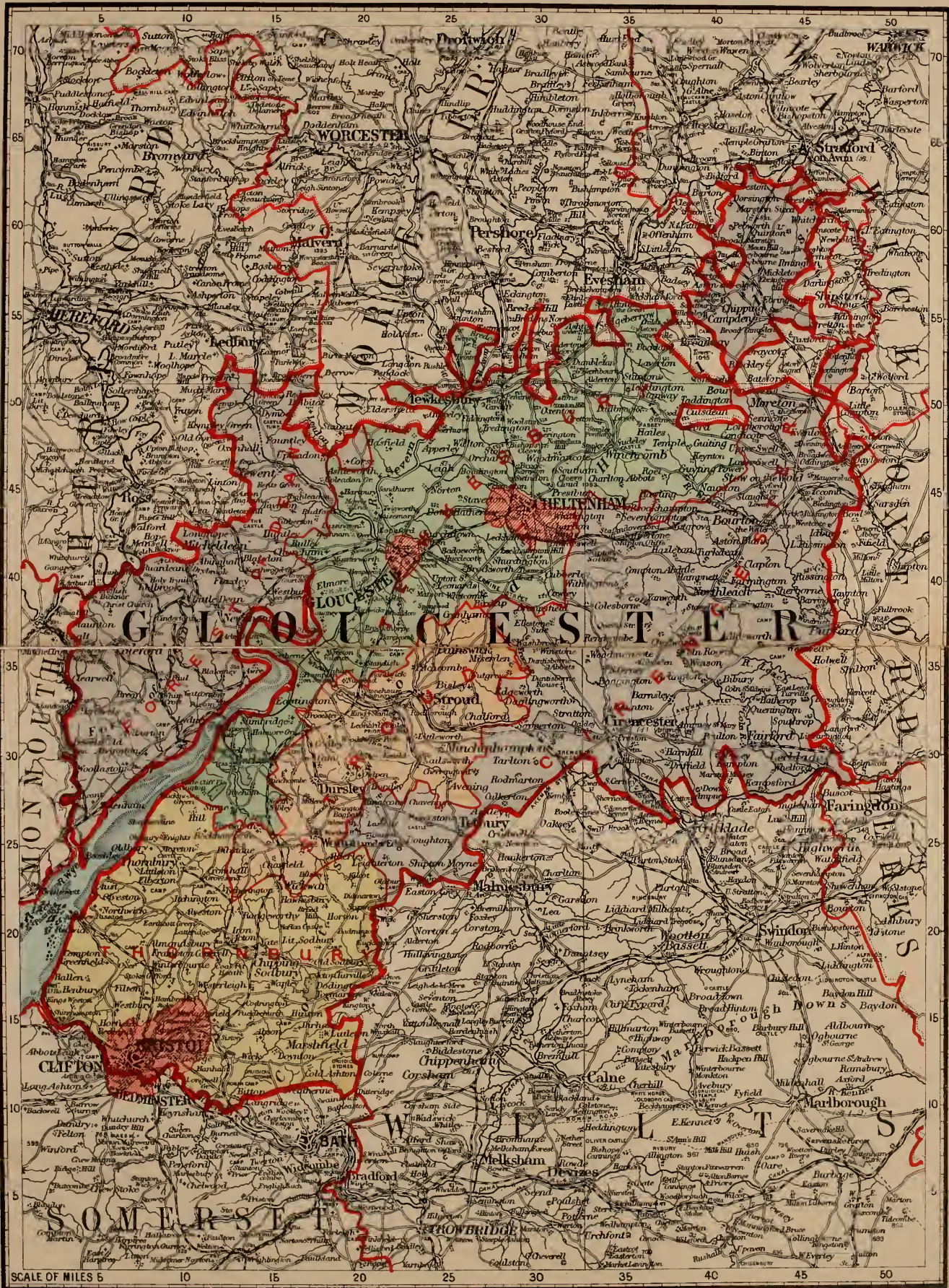
AGRICULTURE, 1884.

| CROPS. | | LIVE STOCK. | |
|-------------------------------|---------|--|---------|
| | Acres. | | Number. |
| Corn Crops | 373,592 | Horses for agriculture, brood mares, and unbroken horses | 41,818 |
| Green Crops | 104,645 | Cows and heifers in milk or calf | 26,329 |
| Clover, Sainfoin, and Grasses | 84,713 | Other cattle: above two years | 22,881 |
| Permanent Pasture | 218,388 | " " under two years | 34,768 |
| Flax | 66 | Sheep: above one year | 201,505 |
| Hops | 7 | " " under one year | 132,582 |
| Bare Fallow | 54,334 | Pigs | 110,789 |
| Orchards | 1,355 | | |
| Market Gardens | 2,517 | | |
| Nursery Grounds | 423 | | |
| Woods | 27,934 | | |

Amount of Real Property assessed to the Income and Property Tax in year 1881-82 (Sched. A), £3,503,835, (Sched. B) £1,710,116, (Sched. D) £1,922,778.

| | |
|--|------------|
| Gross estimated Rental, Parochial Year 1881-82 | £3,276,591 |
| Amount of Rateable Value | 2,756,332 |
| County and Police Rates, 1881-82 | 38,632 |
| Poor Rates (<i>Union County</i>), 1880-81 | 317,170 |
| Inhabited House Duty, 1881-82 | 29,915 |

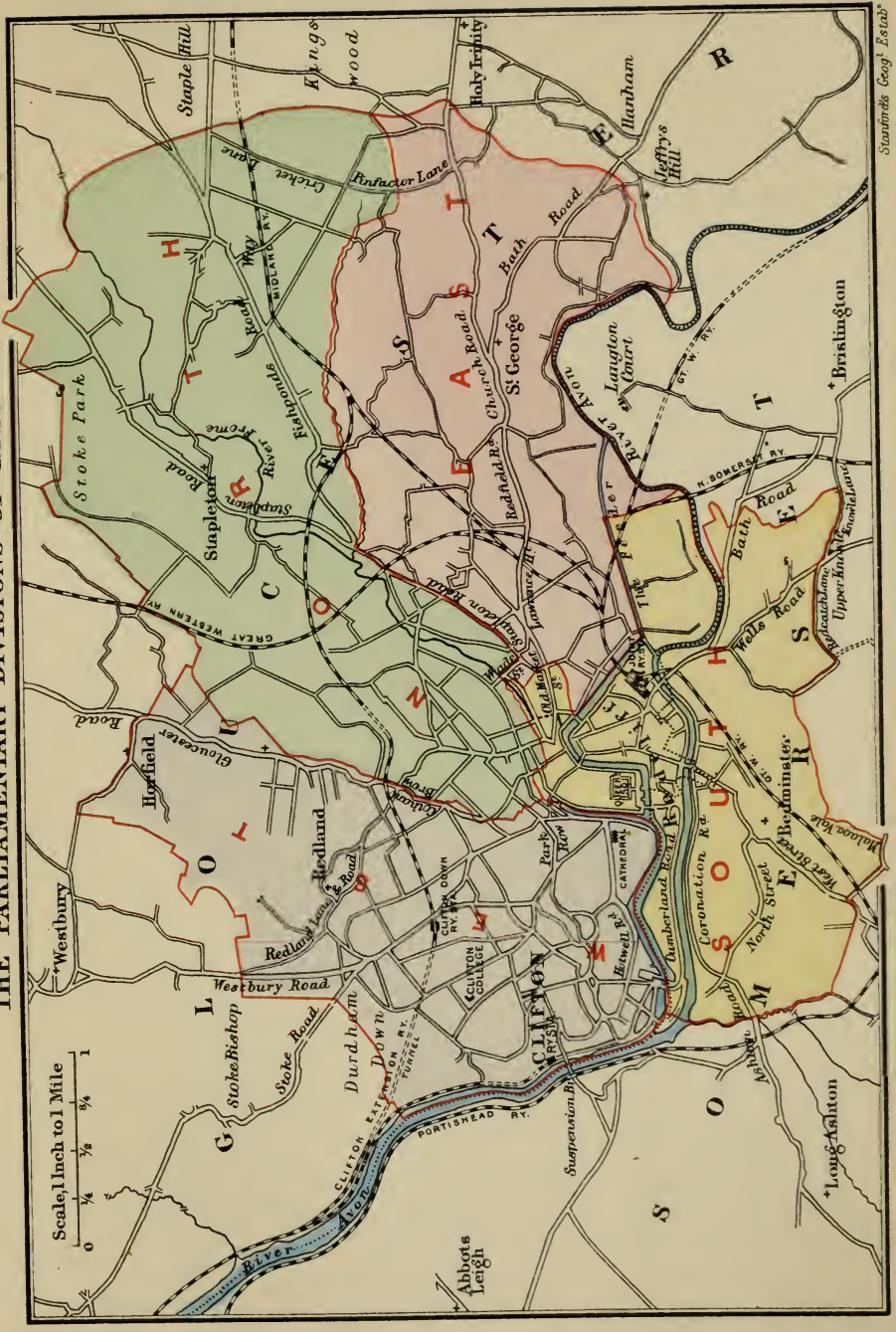
GLOUCESTER.



Standard Geographical Edition

London: Edward Stanford, 55 Charing Cross.

THE PARLIAMTARY DIVISIONS OF BRISTOL.



GLOUCESTERSHIRE.

SIXTH REGISTRATION DIVISION.

THIS County has an area of 783,699 statute acres, and its population in 1881 was 572,433 persons (males 269,470, females 302,963), giving 0·73 persons to an acre, and 1·37 acres to a person. Since the first census in 1801 the population has increased by 321,710 persons, or 128 per cent.

Prior to the Redistribution of Seats Act, 1885, the county was divided into East and West Gloucestershire, and contained two represented cities and four represented boroughs and part of a fifth (viz. Cricklade in Wilts). It comprises twenty-nine hundreds (including the Duchy of Lancaster), the city of Gloucester, the greater part of the city of Bristol, and the municipal boroughs of Cheltenham (incorporated in 1876) and Tewkesbury. The remainder of Bristol is in Somersetshire.

There is one Court of Quarter Sessions for the county, and it is divided into twenty-four Petty Sessional Divisions. The cities of Bristol and Gloucester, which are counties of themselves, and the borough of Tewkesbury, have Commissions of the Peace and separate Courts of Quarter Sessions.

The County Police Divisions, of which there are eleven, are mostly conterminous with groups of Petty Sessional Divisions. The city of Bristol has its own police. There are nineteen Lieutenancy Subdivisions for militia purposes; and twenty-one Highway Districts, which comprise, however, only a part of the county.

The total number of civil parishes in the county is 392. Parts of five parishes extend into adjoining counties, viz. Broughton Poggs into Oxon; Ilmington, Walford, and Weston-on-Avon, into Warwick; and Overbury into Worcester. The county is partly in the dioceses of Gloucester and Bristol, Hereford, Oxford, and Worcester. The diocese of Gloucester and Bristol includes also parts of the counties of Somerset and Wilts, with smaller portions of adjacent counties, and has a total population of 695,952.

POPULATION OF COUNTY,
1801-1881.

| Census Years. | Population. | Increase per cent. |
|---------------|-------------|--------------------|
| 1801 | 250,723 | ... |
| 1811 | 285,955 | 14 |
| 1821 | 336,190 | 18 |
| 1831 | 387,398 | 15 |
| 1841 | 431,495 | 11 |
| 1851 | 458,805 | 6 |
| 1861 | 485,770 | 6 |
| 1871 | 534,640 | 10 |
| 1881 | 572,433 | 7 |

OCCUPATIONS OF THE PEOPLE IN THE
REGISTRATION COUNTY ACCORDING
TO THE CENSUS OF 1881.

| | Males. | Females. |
|--------------------------|--------|----------|
| Professional Class . . . | 7,769 | 5,258 |
| Domestic ,, . . . | 6,099 | 40,178 |
| Commercial ,, . . . | 18,003 | 309 |
| Agricultural ,, . . . | 29,033 | 1,587 |
| Industrial ,, . . . | 85,706 | 31,417 |
| Unoccupied ,, . . . | 99,017 | 200,791 |

PARLIAMENTARY DIVISIONS AND BOROUGHS ACCORDING TO THE
REDISTRIBUTION OF SEATS ACT, 1885.

| Divisions and Boroughs. | Population 1881. | Members returned. | Electors 1883. |
|---|---------------------|----------------------|---------------------|
| Stroud | 56,176 | 1 | |
| Tewkesbury | 49,465 ³ | 1 | |
| Cheltenham Borough ¹ | 50,842 | 1 | 5,414 |
| Gloucester Borough | 36,521 | 1 | 5,721 |
| Cirencester | 55,510 | 1 | |
| Forest of Dean | 53,688 | 1 | |
| Thornbury | 59,456 | 1 | |
| Bristol Borough ² | 253,906 | ... | 26,779 |
| West Division | 64,713 | ... | |
| North „ | 60,874 | 1 | |
| East „ | 61,986 | 1 | |
| South „ | 66,333 | 1 | |
| Total | 615,564 | 11 | 67,802 ⁴ |

¹ Cheltenham parliamentary borough had its boundaries extended by the Redistribution of Seats Act, 1885. The population here given is that within the limits of the extended borough.

² The borough of the city of Bristol is a separate county adjoining the division of Thornbury. Its boundaries were extended by the Redistribution of Seats Act, 1885, and the population here given is that of the extended borough, including the portion on the south or Somerset side of the river Avon.

³ Exclusive of the parliamentary boroughs.

⁴ Including the county electors (in 1883, 21,670) and the electors of the parliamentary boroughs of Cirencester, Stroud, and Tewkesbury, suppressed by the Redistribution of Seats Act, 1885.

PARISHES, ETC., COMPOSING THE PARLIAMENTARY DIVISIONS, THE PARISHES
ARRANGED UNDER THE PETTY SESSIONAL DIVISIONS.

1. The MID or STROUD DIVISION.

STROUD:—Bisley, Cranham, Haywardsfield, Miserdine, Painswick, Pitchcombe, Stroud.

HORSLEY:—Avening, Horsley, Minchinhampton, Rodborough, Woodchester.

DURSLEY (except the parish of Slimbridge):—Cam, Coaley, Dursley, Nymphsfield, Owlpen, Stinchcomb, Uley.

WOTTON-UNDER-EDGE:—Charfield, Cromhall, Kingswood, North Nibley, Tortworth, Wotton-under-Edge.

WHITMINSTER (part of):—Randwick, Eastington, Stonehouse, Leonard Stanley, King Stanley, Frocester.

2. The NORTHERN or TEWKESBURY DIVISION.

TEWKESBURY:—Ashchurch, Deerhurst, Elmstone Hardwicke (except Uckington Hamlet), Forthampton, Kemerton, Leigh-with-Evington, Oxenton, Tirley and Haw, Tredington, Twynning, Walton Cardiff.

GLOUCESTER:—Ashleworth, Barnwood, Barton (St. Mary), Barton (St. Michael), Brockthorp, Brockworth, Bulley, Churcham, Churchdown, Down Hatherley, Elmore, Harescombe, Hartpury, Hasfield, Hempstead, Highnam (Over) and Linton, Hucclecote, Kingsholm (St. Catherine) and Kingsdom (St. Mary—so much as is in the county of Gloucester), Lassington, Longford (St.

Catherine), Longford (St. Mary), Maisemore, Matson, Minsterworth, North Hamlet, Norton, Prinknash, Rudford, Sandhurst, South Hamlet, Tuffley, Twigworth, Upton (St. Leonard's), Whaddon, Wotton (St. Mary), Wotton Ville.

BERKELEY :—Alkington, Berkeley, Breadstone, Hamfallow, Hinton and Ham, Stone.

CHELTENHAM :—Badgworth, Bishop's Cleve, Boddington, Charlton Kings, Cheltenham, Cowley, Cubberley, Gotherington, Leckhampton, Prestbury, Shurdington (Great), Southam and Brockhampton, Staverton, Stoke Orchard, Swindon, Uckington, Up-Hatherley, Witcomb (Great), Woodmancote, Woolstone.

WINCHCOMBE :—Alderton and Dixon, Alstone, Ashton-under-Hill, Aston Somerville, Beckford, Buckland and Laverton, Charlton Abbots, Childswickham and Murcott, Didbrook, Dumbleton, Guiting Power, Guiting Temple, Hailes, Hawling, Hinton-on-the-Green, Pinnock and Hyde, Prescott, Roel, Snowhill, Stanley Pontlarge, Stanton, Stanway, Sudely Manor, Toddington, Washbourne (Great), Washbourne (Little), Winchcombe, Wormington.

WHITMINSTER (part of) :—Arlingham, Frampton-on-Severn, Fretherne, Hardwick, Haresfield, Longney, Moreton Valence, Quedgley, Saul, Standish, Wheatenhurst.

DURSLEY (part of) :—Slimbridge.

TEWKESBURY, Municipal Borough.

GLOUCESTER, Municipal Borough.

3. The ³EASTERN or CIRENCESTER DIVISION.

CAMPDEN :—Admington, Aston-sub-Edge, Chipping Campden, Clifford Chambers, Clopton, Cowhoneybourne, Dorsington, Ebrington, Hidecote Bartrim, Lark Stoke, Marston Sicca, Mickleton, Pebworth, Preston-on-Stowe, Quinton, Saintbury, Welford, Weston-on-Avon, Weston-sub-Edge, Willersey.

MORETON-IN-THE-MARSH :—Batsford, Bourton-on-the-Hill, Lemington, Moreton-in-the-Marsh, Toddenham.

FAIRFORD :—Bibury, Coln (St. Aldwin), East Leach Martin, East Leach Turville, Fairford, Hatherop, Kempford, Lechlade, Maisey Hampton, Poulton, Quennington, Southrop.

STOW :—Addlestrop, Bledington, Bourton-on-the-Water, Broadwell, Clapton, Condicote, Donnington, Eyford, Great Barrington, Iccomb, Iccomb Church, Longborough, Maugersbury, Naunton and Harford, Notgrove, Oddington, Rissington (Great), Rissington (Little), Rissington Wick, Seasoncote, Slaughter (Lower), Slaughter (Upper), Stow-on-the-Wold, Swell (Lower), Swell (Upper), Westcote.

TETBURY :—Beverstone, Boxwell and Leighterton, Cherrington, Didmarton, Kingscote, Newtonton Bagpath, Oldbury-on-the-Hill, Ozleworth, Shipton Moynes, Tetbury, Westonbirt and Lasborough.

NORTHLEACH :—Aldsworth, Aston Blank, Chedworth, Coln Rogers, Coln (St. Denis), Compton Abdale, Dowdeswell, Eastington (Tything), Farmington, Hampnett, Hazleton, Little Barrington, Northleach, Salperton, Sevenhampton, Sherbourne, Shipton Oliffe, Shipton Sollars, Stowell, Turkdean, Whittington, Windrush, Winsou, Withington, Yanworth.

CIRENCESTER :—Ampney Crucis, Ampney (St. Mary), Ampney (St. Peter), Bagendon, Barnsley, Baunton, Brimpsfield, Cerney (North), Cerney (South), Cirencester, Coates, Colesbourne, Daglingworth, Down-Ampney, Driffield, Dunsbourne Abbots and Lear, Dunsbourne Rouse, Edgeworth, Elkstone, Harnhill, Preston, Rendcomb, Rodmarton, Sapperton, Siddington, Stratton, Syde, Winstone.

4. PARLIAMENTARY DIVISION OF FOREST OF DEAN.

NEWENT :—Bromsberrow, Corse, Dymock, Highleadon, Kempley, Newent, Oxenhall, Pauntley, Preston, Taynton, Tibberton, Upleadon.

NEWNHAM :—Abinghall, Awre, Blaisdon, East Dean, Flaxley, Huntley, Hinders Lane and Dockham, Lea Bailey (so much as in Gloucestershire), Littledean, Longhope, Mitcheldean, Newnham, Ruardean, Westbury-on-Severn.

COLEFORD :—English Bicknor, Newland, St. Briavel's, Staunton, West Dean.

LYDNEY :—Alvington, Aylburton, Hewelsfield, Lancaut, Lydney, Tidenham, Woollaston.

5. The SOUTHERN or THORNBURY DIVISION.

THORNBURY :—Aldmondsbury, Alveston, Aust, Elberton, Hill, Iron Acton (including Acton Ilgar), Littleton-on-Severn, Olveston-with-Tockington, Rangeworthy, Redwick and Northwick, Rockhampton, Thornbury, Tytherington.

SODBURY :—Acton Turville, Alderley, Ashton (Cold), Doddington, Dyham and Hinton, Great Badminton, Hawkesbury, Horton, Marshfield, Pucklechurch, Sodbury (Chipping), Sodbury (Little), Sodbury (Old), Tormarton, Wapley and Codrington, Westerleigh, West Littleton, Wick and Abson, Wickwar, Yate.

LAWFORD'S GATE (except the part included in the extended borough of Bristol) :—Bitton, Compton Greenfield, Doynton, Frampton Cotterell, Filton, Hanham, Henbury (except the tithings of Aust, and Redwick and Northwick), Mangotsfield, Oldland, Siston, Stoke Gifford, Westbury-on-Trym, Winterbourne.

AREA AND POPULATION (1881) OF PETTY SESSIONAL DIVISIONS
AND REGISTRATION DISTRICTS.

| PETTY SESSIONAL DIVISIONS. | | | REGISTRATION DISTRICTS. | | |
|--|------------------------|---------------|--------------------------------------|---------------|---------|
| (The place of meeting of the Justices is given in parenthesis where it is not the place from which the Division takes its name.) | Area in Statute Acres. | Popula- tion. | Area in Statute Acres. | Popula- tion. | |
| Berkeley | 14,573 | 5,038 | Stroud | 21,843 | 21,300 |
| Bristol City (part of) | 3,595 | 168,743 | Tetbury | 22,413 | 5,503 |
| Campden (Chipping Campden) | 38,353 | 7,664 | Tewkesbury | 22,189 | 4,553 |
| Cheltenham | 35,776 | 57,804 | Tewkesbury Boro' | 2,619 | 5,100 |
| Cirencester | 61,403 | 16,286 | Thornbury | 39,151 | 11,862 |
| Coleford | 27,468 | 16,030 | Whitminster | 27,435 | 14,794 |
| Dursley | 15,363 | 7,449 | Winchcombe | 55,689 | 8,804 |
| Fairford | 33,963 | 7,179 | Wotton-under-Edge (Wotton) | 16,030 | 6,445 |
| Gloucester (Shire Hall) | 43,306 | 12,418 | | | |
| Gloucester City | 1,666 | 36,521 | Barton Regis | 28,162 w | 166,136 |
| Horsley (Nailsworth) | 15,648 | 12,778 | Bristol | 755 w | 57,479 |
| Lawford's Gate | 40,806 | 75,644 | Cheltenham | 25,909 | 55,505 |
| Lydney | 19,867 | 6,364 | ChippingSodbury | 63,054 w | 17,523 |
| Moreton-in-Marsh (Moreton) | 8,124 | 2,359 | Cirencester | 85,603 w | 21,310 |
| Newent | 30,081 | 7,245 | Dursley | 25,838 w | 12,550 |
| Newnham (Littledean) | 37,662 | 24,049 | Gloucester | 32,222 | 46,860 |
| Northleach | 53,493 | 7,772 | Newent | 45,281 | 11,030 |
| Sodbury (Old Sodbury) | 56,249 | 13,982 | Northleach | 67,358 w | 9,884 |
| Stow (Stow-on-the-Wold) | 38,929 | 8,747 | Stow-on-the-Wold | 41,145 w | 9,129 |
| | | | Stroud | 42,633 | 41,345 |
| | | | Tetbury | 25,648 | 5,893 |
| | | | Tewkesbury | 39,204 | 12,994 |
| | | | Thornbury | 56,332 w | 17,088 |
| | | | Westbury-on-Severn | 41,164 w | 23,555 |
| | | | Wheatenhurst | 23,612 w | 7,353 |
| | | | Winchcombe | 57,494 | 9,533 |

UNIONS AND PARISHES IN UNION COUNTY OF GLOUCESTER.

BARTON REGIS UNION :—Clifton, St. James and St. Paul, St. Philip and Jacob, Westbury-on-Trym (borough part), Westbury-on-Trym (extra part), Compton Greenfield, Filton, Hewbury, Horfield, St. George, Stapleton, Stoke Gifford, Winterbourne.

BRISTOL UNION :—All Saints, St. Augustine, Castle Precincts, Christchurch, St. Ewin, St. James, St. John, St. Leonard, St. Mary-le-Port, St. Mary (Redcliff), St. Michael, St. Nicholas, St. Paul, St. Peter, St. Philip and Jacob, St. Stephen, Temple, St. Thomas.

CHELTENHAM UNION :—Badgworth, Charlton Kings, Cheltenham, Cowley, Cubberley, Great Witcomb, Leckhampton, Prestbury, Shurdington, Staverton, Swindon, Uckington, Up-Hatherley.

CIRENCESTER UNION :—Ampney Crucis, Ampney (St. Mary), Ampney (St. Peter), Bagendon, Barnsley, Baunton, Brimpsfield, Cirencester, Coates, Colesbourne, Daglingworth, Down-Ampney, Driffield, Dunsbourne Abbots, Dunsbourne Rouse, Edgeworth, Elkstone, Fairford, Harnhill, Hatherop, Kempford, Maiseyhampton, North Cerney, Poulton, Preston, Quennington, Rendcomb, Rodmarton, Sapperton, South Cerney, Stratton, Syde, Winstone. **IN WILTSHIRE** :—Kemble, Marston Maisey, Poole Keynes, Shornocote, Somerford Keynes.

CHIPPING SODBURY UNION :—Acton Turville, Alderley, Badminton (Great), Cold Ashton, Dyrham and Hinton, Doddington, Doynton, Frampton Cotterell, Hawkesbury, Horton, Iron Acton, Littleton (West), Marshfield, Pucklechurch, Sodbury (Chipping), Sodbury (Little), Sodbury (Old), Tormarton, Wapley and Codrington, Westerleigh, Wick and Abson, Wickwar, Yate.

DURSLEY UNION :—Cam, Coaley, Dursley, Nymphsfield, Owlpen, Slimbridge, Uley, Stinchcombe, Wotton-under-Edge, North Nibley, Kingswood.

GLOUCESTER UNION :—St. Aldate, St. Catherine, St. John the Baptist, St. Mary-de-Crypt, St. Mary-de-Grace, St. Mary-de-Lode, St. Michael, St. Nicholas, St. Owen, Holy Trinity, Poolmeadow, Sandhurst, Norton, Down-Hatherley, Twigworth, St. Mary (Longford), Churchdown, Hucclecote, Barnwood, Matson, Upton (St. Leonards), Whaddon, Quedgley, Elmore, Hempstead, South Hamlet, Lassington, Maisemore, Littleworth, Tuffley, Barton (St. Michael), Barton (St. Mary), Over Highnam and Tinton, St. Catherine (Longford), North Hamlet, St. Mary (Wotton), Ashleworth, Brockworth, Prinknash, Wotton Ville.

NEWENT UNION :—Bromsberrow, Corse, Dymock, Hartpur, Highleadon, Kempsey, Newent, Oxenhall, Pauntley, Preston, Rudford, Taynton, Tibberton, Upleadon. **IN HEREFORDSHIRE** :—Aston Ingham, Linton. **IN WORCESTERSHIRE** :—Redmarley, Staunton.

NORTHLEACH UNION :—Aldsworth, Barrington (Little), Bibury, Coln (St. Aldwyns), Colne (St. Bennis), Eastington, Eastleach Martin, Eastleach Turville, Farmington, Northleach, Sherborne, Southrop, Windrush, Aston Blank, Chedworth, Colne Rogers, Compton Abdale, Dowdeswell, Hampnett, Hazleton, Salsperton, Sevenhampton, Shipton, Stowell, Turkdean, Whittington, Winson, Withington, Yanworth.

STROUD UNION :—Avening, Bisley, Cranham, Haywardsfield, Horsley, King Stanley, Leonard Stanley, Minchinhampton, Miserdine, Painswick, Pitchcombe, Randwick, Rodborough, Stonehouse, Stroud, Woodchester.

STOW-ON-THE-WOLD UNION :—Addlestrop, Barrington (Great), Bledington, Bourton-on-the-Water, Broadwell, Clapton, Condicote, Donnington, Eyford, Icomb, Icomb Church, Longborough, Mangersbury, Naunton, Notgrove, Oddington, Rissington (Great), Rissington (Little), Rissington Wick, Seasoncote, Slaughter (Upper), Slaughter (Lower), Stow-on-the-Wold, Swell (Upper), Swell (Lower), Westcote. In WORCESTERSHIRE :—Daylesford, Evenlode.

TETBURY UNION :—Beverstone, Boxwell-with-Leighterton, Cherington, Didmarton, Kingscote, Newington Bagpath, Oldbury-on-the-Hill, Ozleworth, Shipton Moyne, Tetbury, Westonbirt-with-Lasborough. In WILTSHIRE :—Ashley, Long Newnton.

TEWKESBURY UNION :—Ashchurch, Boddington, Deerhurst, Elmstone Hardwicke, Forthampton, Hasfield, Kemerton, Leigh, Oxenton, Stoke Orchard, Tewkesbury, Tirley, Tredington, Twynning, Walton Cardiff, Woolstone. In WORCESTERSHIRE :—Bredon, Chaceley, Conderton, Norton-by-Bredon, Overbury, Pendock, Teddington.

THORNBURY UNION :—Almondsbury, Alveston, Aust, Alkington, Berkeley, Breadstone, Charfield, Cromhall, Elberton, Ham and Stone, Hamfallow, Hinton, Hill, Littleton, Olveston, Redwick and Northwick, Rockhampton, Rangeworthy, Tortworth, Tytherington, Thornbury.

WESTBURY-ON-SEVERN UNION :—Abinghall, Awre, Blaisdon, Bulley, Churcham, East Dean, Flaxley, Hinder's Lane and Dockham, Huntley, Littledean, Longhope, Minsterworth, Mitcheldean, Newnham, Westbury-on-Severn.

WHEATENHURST UNION :—Arlingham, Brookthorpe, Eastington, Frampton-on-Severn, Fretherne, Frocester, Hardwick, Harescombe, Haresfield, Longney, Moreton Valence, Saul, Standish, Wheatenhurst.

WINCHCOMBE UNION :—Alderton, Aldstone, Beckford, Bishops Cleeve, Buckland, Charlton Abbots, Didbrook, Dumbleton, Gotherington, Guiting Power, Guiting Temple, Hailes, Hawling, Pinnock and Hyde, Prescott, Roel, Snows-hill, Southam, Stanley Pontlarge, Stanton, Stanway, Sudley Manor, Toddington, Washbourne (Great), Washbourne (Little), Winchcombe, Woodmancote, Wormington. In WORCESTERSHIRE :—Cutsdean.

AGRICULTURE, 1884.

| CROPS. | | LIVE STOCK. | |
|-------------------------------|---------|--|---------|
| | Acres. | | Number. |
| Corn Crops | 150,710 | Horses for agriculture, brood mares, and unbroken horses | 26,423 |
| Green Crops | 61,078 | Cows and heifers in milk or calf | 39,935 |
| Clover, Sainfoin, and Grasses | 86,605 | Other cattle: above two years | 26,610 |
| Permanent Pasture | 341,573 | " " under two years | 52,084 |
| Hops | 24 | Sheep: above one year | 214,967 |
| Bare Fallow | 17,544 | " " under one year | 157,472 |
| Orchards | 15,377 | Pigs | 65,271 |
| Market Gardens | 1,537 | | |
| Nursery Grounds | 263 | | |
| Woods | 52,892 | | |

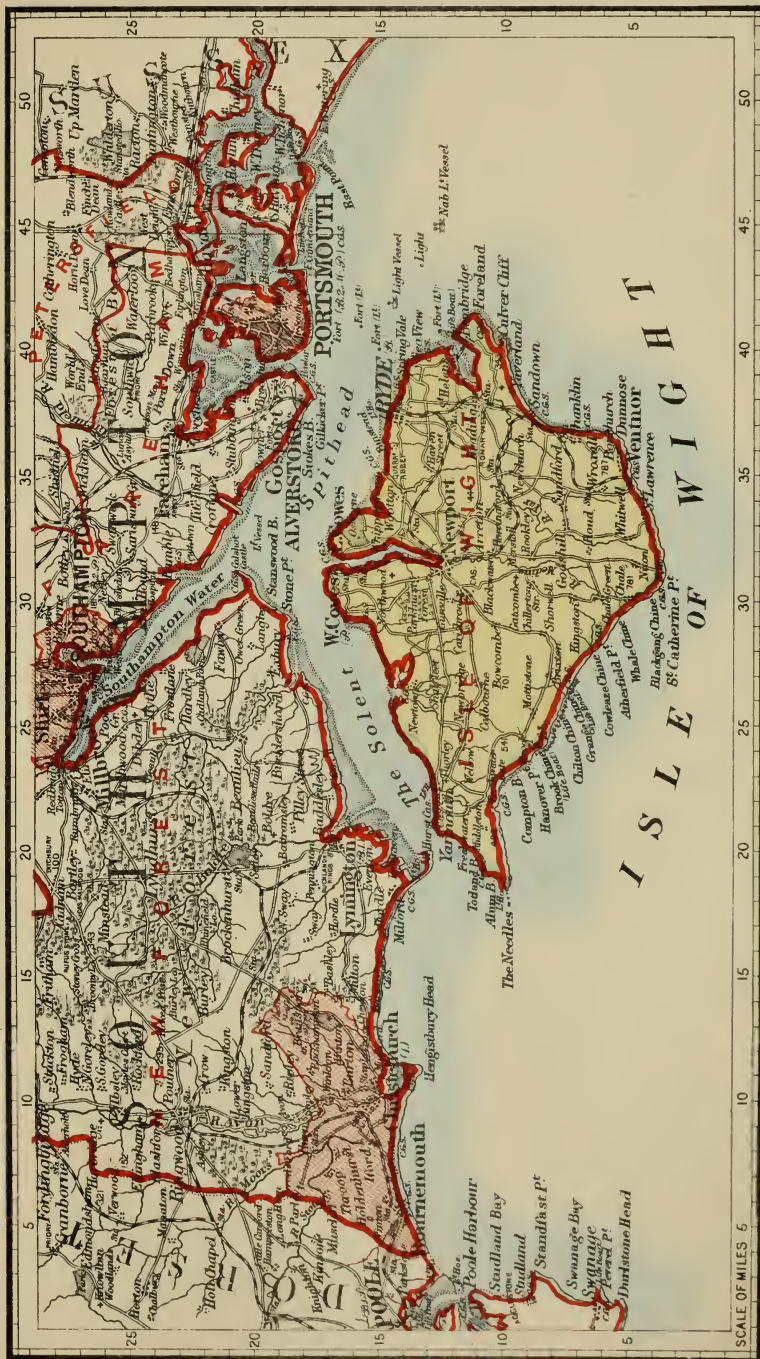
Amount of Real Property assessed to the Income and Property Tax in year 1881-82 (Sched. A) £3,042,910, (Sched. B) £1,333,772, (Sched. D) £2,058,671.

| | |
|--|------------|
| Gross estimated Rental, Parochial Year 1881-82 | £3,170,423 |
| Amount of Rateable Value | 2,700,719 |
| County and Police Rates, 1881-82 | 48,946 |
| Poor Rates (<i>Union County</i>), 1880-81 | 314,412 |
| Inhabited House Duty, 1881-82 | 31,244 |

HANTS OR SOUTHAMPTON.



ISLE OF WIGHT.



London: Edward Stanford, 55 Charing Cross.

HAMPSHIRE.

SECOND REGISTRATION DIVISION.

THIS County has an area of 1,037,764 statute acres, and its population in 1881 was 593,470 persons (males 293,050, females 300,420), giving 0·57 persons to an acre, and 1·75 acres to a person. Since the first census in 1801 the population has increased by 374,180 persons, or 170 per cent.

Prior to the Redistribution of Seats Act, 1885, the county formed three divisions, viz. North Hants, South Hants, and the Isle of Wight. It (including the Isle of Wight) comprises thirty-eight hundreds, the twelve liberties of Alverstoke and Gosport, Beaulieu, Bentley, Breamore, Dibden, Havant, Lymington, Portsea, The Soke, West Stour, East Medina and West Medina, the city of Winchester, and the boroughs of Andover, Basingstoke, Lymington, Newport, Portsmouth, Romsey, Ryde, and Southampton. Ryde was incorporated in 1868.

There is one Court of Quarter Sessions for the county, and it is divided into fourteen Petty Sessional Divisions. The city of Winchester and the boroughs of Andover, Portsmouth, and Southampton (a county of itself) have Commissions of the Peace and separate Courts of Quarter Sessions; and the boroughs of Basingstoke, Newport, Romsey, and Ryde have Commissions of the Peace. In the borough of Lymington the mayor and ex-mayor are magistrates, and the County Justices have concurrent jurisdiction. The Police Divisions are identical with those for Petty Sessions, except that the Droxford Petty Sessional Division is, for Police purposes, united to the Fareham Division. The city of Winchester, the town of Southampton, and the boroughs of Portsmouth, Basingstoke, Newport, and Ryde, have their own police. There are seventeen Lieutenancy Subdivisions, and nineteen Highway Districts.

The total number of civil parishes in the county is 351, and there are in addition parts of five parishes which extend into adjoining counties, viz. Bramshaw, West Dean, Steep, Stratfield Mortimer, and Stratfieldsaye. The county is almost entirely in the diocese of Winchester, in which are also included the Channel Islands, part of the county of Surrey, and smaller portions of adjacent counties; its total population is 847,370.

POPULATION OF COUNTY, 1801-1881.

OCCUPATIONS OF THE PEOPLE IN THE REGISTRATION COUNTY ACCORDING TO THE CENSUS OF 1881.

| Census Years. | Popula- tion. | Increase per Cent. |
|---------------|---------------|--------------------|
| 1801 | 219,290 | ... |
| 1811 | 246,514 | 12 |
| 1821 | 282,897 | 15 |
| 1831 | 313,976 | 11 |
| 1841 | 354,682 | 13 |
| 1851 | 405,370 | 14 |
| 1861 | 481,815 | 19 |
| 1871 | 544,684 | 13 |
| 1881 | 593,470 | 9 |

| | Males. | Females. |
|--------------------------|---------|----------|
| Professional Class . . . | 29,493 | 5,298 |
| Domestic ,, . . . | 7,785 | 42,841 |
| Commercial ,, . . . | 18,405 | 236 |
| Agricultural ,, . . . | 38,042 | 748 |
| Industrial ,, . . . | 79,006 | 18,675 |
| Unoccupied ,, . . . | 108,579 | 226,301 |

PARLIAMENTARY DIVISIONS AND BOROUGHS ACCORDING TO THE
REDISTRIBUTION OF SEATS ACT, 1885.

| Divisions and Boroughs. | Population 1881. | Members returned. | Electors 1883. |
|--------------------------------------|---------------------|----------------------|---------------------|
| Basingstoke | 60,467 | 1 | |
| Andover | 50,002 ² | 1 | |
| Winchester Borough | 17,780 | 1 | 2,048 |
| Petersfield | 46,318 | 1 | |
| Fareham | 55,647 ² | 1 | |
| Portsmouth Borough | 127,989 | 2 | 18,818 |
| Southampton „ ¹ | 84,384 | 2 | 7,574 |
| New Forest | 48,715 ² | 1 | |
| Christchurch Borough | 28,535 | 1 | |
| Isle of Wight | 73,633 | 1 | 5,154 ³ |
| | 593,470 | 12 | 56,814 ⁴ |

¹ The boundaries of the borough of Southampton were extended by the Redistribution of Seats Act, 1885. The population given is that within the limits of the extended borough.

² Exclusive of the parliamentary borough or boroughs.

³ Exclusive of the electors of the parliamentary borough of Newport, suppressed by the Redistribution of Seats Act, 1885.

⁴ Including the county electors (in 1883, 16,646, besides those of the Isle of Wight) and the electors of the parliamentary boroughs of Andover, Petersfield, Lynton, and Newport (Isle of Wight), suppressed by the Redistribution of Seats Act, 1885.

PARISHES, ETC., COMPOSING THE PARLIAMENTARY DIVISIONS, THE PARISHES
ARRANGED UNDER THE PETTY SESSIONAL DIVISIONS.

1. THE NORTHERN or BASINGSTOKE DIVISION.

ODIHAM :—Aldersholt, Bramshill, Cove, Crondall, Dogmersfield, Elvetham, Eversley, Farnborough, Greywell, Hartley Wintney, Hawley and Minley, Heckfield, Long Sutton, Mattingley, Odiham, Rotherwick, South Warnborough, Winchfield, Yately.

BASINGSTOKE :—Andwell, Basing, Basingstoke Town, Bradley, Bramley, Cliddesden, Church Oakley, Deane, Dummer, Eastrop, Ellesfield or Illsfield, Farleigh Wallop, Hartley Westpall, Herriard, Mapledurwell, Mortimer (West End), Nately Scures, Newnham, North Waltham, Nutley, Pamber, Popham, Preston Candover, Sherborne (St. John), Sherfield-upon-Loddon, Silchester, Stratfieldsaye (part of), Stratfield Turgiss, Tunworth, Up Nately, Upton Gray, West Sherborne (otherwise Monk Sherborne), Weston Corbett, Weston Patrick, Winslade and Kempshott, Woodmancott, Wootton (St. Lawrence), Worting.

BASINGSTOKE, Municipal Borough.

2. THE WESTERN or ANDOVER DIVISION.

ANDOVER :—Abbott's Ann, Ampport, Appleshaw, Barton Stacey, Bullington, Chilbolton, Foxcott, Fyfield, Goodworth Clatford, Grately, Hurstbourne Priors, Hurstbourne Tarrant, Kimpton, Knight's Enham, Leckford, Linkenholt, Longstock, Longparish, Monxton, Nether Wallop, Over Wallop, Penton Grafton or Weyhill, Penton Mewsey, Quarley, St. Mary (Bourne), Shipton, South Tidworth, Stockbridge, Tangle, Thruxton, Upper Clatford, Vernham's (Dean), Wherwell.

KINGSCLERE :—Ashe, Ashmansworth, Baughurst, Burghclere, Coombe, Crux Easton, East Woodhay, Ewhurst, Facombe, Freefolk Manor, Hannington, Highclere, Itchingswell, Kingsclere, Laverstoke, Litchfield, Newtown, Overton, Sidmanton, Steventon, Tadley, Tufton, Whitchurch, Woodcut, Woolverton.

WINCHESTER (except the parishes belonging to the Alresford Union) :—Ashley, Avington, Bishopstoke, Chilcomb (part of) Compton, Crawley, Easton, East Stratton, Farley Chamberlayne, Headbourne Worthy, Hunton, Hursley, Itchen Abbas, King's Worthy, Lainston, Little Somborne, Littleton, Martyr Worthy, Mitcheldever, Morestead, Otterbourne, Owslebury, St. Bartholomew Hyde (part of), St. Faith (part of), St. John (part of), St. Peter Cheesehill (part of), Sparsholt, Stoke Charity, Twyford, Week (part of), Winnal (part of), Wonston.

ROMSEY (the part made up of parishes in the Stockbridge Union) :—Bossington, Houghton, Kingsomborne, Upper Eldon, Broughton, Frenchmoor, East Tytherley, West Tytherley, East and West Buckholt, Crown Farm.

ANDOVER, Municipal Borough.

WINCHESTER, Municipal Borough.

3. The EASTERN or PETERSFIELD DIVISION.

ALTON :—Alton, Bentley, Bentworth, Binstead, Chawton, Coldrey, Dockenfield, East Tisted, East Worldham, Farringdon, Froyle, Hartley Mauditt, Headley, Holybourn, Kingsley, Lasham, Medstead, Neatham, Newton Valence, Selborne, Shalden, West Worldham, Wield.

PETERSFIELD :—Blendworth, Bramshott, Buriton, Catherington, Chalton, Clanfield, Colemore, Eastmeon, Empshott, Froxfield, Greatham, Hawkley, Idsworth, Liss, Petersfield, Prior's Dean, Privett, Sheet, Steep.

DROXFORD :—Bishop's Waltham, Corhampton, Droxford, Durley, Exton, Hambledon, Meonstoke, Soberton, Upham, Warnford, Westmeon.

WINCHESTER (the part made up of the parishes forming the Alresford Union) :—Beauworth, Bighton, Bishop's Sutton, Bramdean, Brown Candover, Cheriton, Chilton Candover, Godsfield, Hinton Ampner, Itchen Stoke, Kilmiston, New Alresford, Old Alresford, Northington, Ovington, Ropley, Swarraton, Tichborne, West Tisted.

4. The SOUTHERN or FAREHAM DIVISION.

FAREHAM :—Alverstoke and Gosport, Bedhampton, Boarhunt, Fareham, Farlington, Great Salterns, Havant, Hayling (North), Hayling (South), Porchester, Rowner, Southwick, Titchfield, Warblington, Waterloo, Wickham, Widley, Wymering.

SOUTHAMPTON (part of) :—Botley, Bursledon, Hamble-en-le-Rice, Hound, Millbrook, South Stoneham, St. Mary (Extra).

SOUTHAMPTON, Municipal Borough.

PORTSMOUTH, Municipal Borough.

5. The NEW FOREST DIVISION.

LYMINGTON and NEW FOREST :—Beaulieu, Boldre, Bramshaw, Brockenhurst, Denny Lodge, Dibden, Eling, Exbury, Fawley, Hordle, Lymington, Lyndhurst, Milford, Milton, Minstead, Rhinefield.

RINGWOOD:—Ashley Walk Township, Breamore, Broomy Township, Burley Township, Christchurch, Ellingham, Fordingbridge, Hale, Harbridge, Holdenhurst, Ibsley, North Charford, Rockbourne, Ringwood, Sopley, South Charford, Woodgreen.

ROMSEY (except the parishes in the Stockbridge Union):—Dunwood, East Dean, East Wellow, Lockerley, Mottisfont, Mitchelmersh, Nursling, North Baddesley, Romsey (Extra), Romsey (Infra), Sherfield English, Timsbury, West Dean (part of).

SOUTHAMPTON (part of):—Chilworth, North Stoneham.

ROMSEY, Municipal Borough.

6. PARLIAMENTARY DIVISION of the ISLE OF WIGHT.

ISLE OF WIGHT:—Arreton, Binstead, Bonchurch, Brading, Brixton, Brook, Calbourne, Carisbrooke, Chale, Freshwater, Gatcombe, Godshill, Kingston, Motistone, Newchurch, Newport, Niton, Northwood, Ryde (part of), St. Helen's (part of), St. Lawrence, St. Nicholas, Shalfleet, Shanklin, Shorwell, Thorley, Ventnor, Whippingham, Whitwell, Wootton, Yarmouth, Yaverland.

AREA AND POPULATION (1881) OF PETTY SESSIONAL DIVISIONS AND REGISTRATION DISTRICTS.

| PETTY SESSIONAL DIVISIONS. | | REGISTRATION DISTRICTS. | | |
|--|---------------------------|-------------------------|---|------------------|
| | Area in Statute Acres. | Popula- tion. | Area in Statute Acres. | Popula- tion. |
| [The place of meeting of the Justices is given in parenthesis where it is not the place from which the Division takes its name.] | | | | |
| Alton | 62,337 | 15,407 | Wight, Isle of (Newport and Ryde) | 92,048 52,815 |
| Andover | 92,321 | 14,242 | Winchester (Win- chester and Al- resford) | 121,854 20,188 |
| Andover Borough | 8,662 | 5,653 | Winchester City | 1,032 17,780 |
| Basingstoke | 70,552 | 12,305 | | |
| Basingstoke Boro'. | 4,172 | 6,681 | | |
| Droxford | 48,914 | 11,197 | | |
| Fareham (Fareham, Gosport, and Ha- vant) | 56,833 | 47,352 | | |
| Kingsclere (Kings- clere, Overton, and Whitway) | 73,384 | 13,365 | | |
| Lymington (Lym- ington, New For- est Union, Lynd- hurst and Hythe) | 107,698 | 25,576 | | |
| Newport Boro'. | 501 | 9,357 | | |
| Odiham (Odiham and Aldershott) | 61,743 | 41,481 | | |
| Petersfield | 58,074 | 12,747 | | |
| Portsmouth Boro'. | 4,320 | 127,989 | | |
| Ringwood (Ring- wood, Bourne- mouth, and Christchurch) | 91,406 | 39,847 | | |
| Romsey | 52,799 | 9,559 | | |
| Romsey Borough | 490 | 4,204 | | |
| Ryde Borough | 792 | 11,461 | | |
| Southampton | 25,828 | 34,213 | | |
| Southampton Boro'. | 2,004 | 60,051 | | |
| | | | Alresford | 4,237 w 6,967 |
| | | | Alton | 61,759 w 15,198 |
| | | | Alverstoke | 3,867 w 21,581 |
| | | | Andover | 74,213 w 15,700 |
| | | | Basingstoke | 76,879 w 19,274 |
| | | | Catherington | 13,145 w 2,747 |
| | | | Christchurch | 31,978 w 29,455 |
| | | | Droxford | 48,914 w 11,197 |
| | | | Fareham | 37,689 w 16,820 |
| | | | Fordingbridge | 36,211 w 6,234 |
| | | | Hartley Wintney | 57,565 w 21,326 |
| | | | Havant | 14,279 w 8,672 |
| | | | Kingsclere | 45,507 w 8,524 |
| | | | Lymington | 39,948 w 12,651 |
| | | | New Forest | 69,329 w 13,221 |
| | | | Petersfield | 45,930 w 10,255 |
| | | | Portsea Island | 4,666 w 128,022 |
| | | | Ringwood | 34,935 w 5,488 |
| | | | Romsey | 31,489 w 10,600 |
| | | | Southampton | 1,324 w 52,989 |
| | | | South Stoneham | 26,508 w 41,275 |
| | | | Stockbridge | 47,239 w 6,972 |
| | | | Whitchurch | 31,358 w 5,458 |
| | | | Wight, Isle of | 93,342 w 73,633 |
| | | | Winchester | 79,405 w 31,150 |

UNIONS AND PARISHES IN UNION COUNTY OF HAMPSHIRE.

ALTON UNION :—Alton, Bentley, Bentworth, Binstead, Chawton, Coldrey, East Tisted, East Worldham, Farringdon, Froyle, Hartley Mauditt, Headley, Holybourn, Kingsley, Lasham, Medsted, Neatham, Newton Valence, Selborne, Shalden, West Worldham, Wield.

ALRESFORD UNION :—Alresford (New), Alresford (Old), Beauworth, Bighton, Bishop's Sutton, Bramdean, Brown Candover, Cheriton, Chilton Candover, Godsfield, Hinton Ampner, Itchen Stoke, Kilmiston, Northington, Ovington, Ropley, Swarraton, Tichborne, West Tisted.

ALVERSTOKE UNION.

ANDOVER UNION :—Abbott's Ann, Amport, Andover, Appleshaw, Barton Stacey, Bullington, Chilbolton, Enham Knights, Faccombe, Fyfield, Foxcott, Goodworth Clatford, Grately, Hurstbourne Tarrant, Kimpton, Linkenholt, Longparish, Monxton, Penton Grafton, Penton Mewsey, Quarley, Shipton, Tedworth (South), Tangle, Thrupton, Upper Clatford, Vernham's Dean, Wherwell.

BASINGSTOKE UNION :—Andwell, Basingstoke, Basing, Bramley, Bradley, Cliddesden, Deane, Dummer-with-Kempshott, Eastrop, Farleigh Wallop, Herriard, Hartley Westpall, Illsfield, Mappederwell, Mortimer (West End), Nately Scures, Newnham, Nutley, Oakley, Preston Candover, Popham, Pamber, Sherborne (St. John), Silchester, Steventon, Stratfield Turgiss, Stratfieldsaye, Sherfield, Tunworth, Up Nately, Upton Gray, Winslade and Kempshott, Weston Patrick, Weston Corbett, West Sherborne, Worting, Wootton (St. Lawrence), Woodmancott, Waltham (North).

CATHERINGTON UNION :—Blendworth, Catherington, Chalton, Clanfield, Idsworth, Waterloo.

CHRISTCHURCH UNION :—Christchurch, Holdenhurst, Sopley.

DROXFORD UNION :—Bishop's Waltham, Corhampton, Droxford, Durley, Exton, Hambledon, Meonstoke, Soberton, Upham, Warnford, Westmeon.

FAREHAM UNION :—Boarhunt, Fareham, Portchester, Rowner, Southwick, Titchfield, Wickham, Widley, Wymering.

FORDINGBRIDGE UNION :—Ashley Walk, Breamore, Charford (North), Charford (South), Fordingbridge, Hale, Rockbourne, Woodgreen, Damerham, Martin, Toyd, Whitsbury.

HARTLEY WINTNEY UNION :—Bramshill, Cove, Crondall, Dogmersfield, Elvetham, Eversley, Farnborough, Greywell, Hartley Wintney, Hawley, Heckfield, Long Sutton, Mattingley, Odiham, Rotherwick, South Warnborough, Winchfield, Yately.

HAVANT UNION :—Bedhampton, Farlington, Havant, Hayling (North), Hayling (South), Warblington.

HURSLEY UNION :—Baddesley, Farley, Hursley, Otterbourne.

KINGSLERE UNION :—Ashmansworth, Baughurst, Burghclere, Crux Easton, East Woodhay, Echinswell, Ewhurst, Hannington, Highclere, Kingsclere, Litchfield, Sidmanton, Tadley, Woolverton, Woodcott.

LYMINGTON UNION :—Boldre, Brockenhurst, Hordle, Lymington, Milford, Milton, Rhinefield, Sway.

NEW FOREST UNION :—Beaulieu, Bramshaw, Dibden, Eling, Exbury, Fawley, Lyndhurst, Minestead, Denny Lodge. In WILTSHIRE :—Bramshaw.

PETERSFIELD UNION :—Bramshott, Buriton, Colemore, Eastmeon, Empshott,

Froxfield, Greatham, Hawkey, Liss, Petersfield, Priorsdean, Privett, Sheet, Steep.

PORTSEA ISLAND UNION :—Great Salterns, Portsmouth, Portsea.

RINGWOOD UNION :—Broomy, Burley, Ellingham, Harbridge, Ibsley, Ringwood.

ROMSEY UNION :—Romsey (Extra), Romsey (Infra), Nursling, Mitchelmersh, Timsbury, Mottisfont, Lockerley, Eastdean, Sherfield, Wellow (East), Dunwood. IN WILTSHIRE :—Wellow (West), Plaitford, Melchet.

SOUTHAMPTON UNION :—All Saints, Holy Rood, St. John, St. Lawrence, St. Mary, St. Michael.

SOUTH STONEHAM UNION :—Botley, Bursledon, Chilworth, Humble, Hound, Millbrook, Stoneham (North), Stoneham (South), St. Mary (Extra).

STOCKBRIDGE UNION :—Ashley, Bossington, Houghton, Kingsomborne, Leckford, Littlesomborne, Longstoke, Stockbridge, Upper Eldon, Broughton, Frenchmoor, Tytherley (East), Tytherley (West), Wallop (Nether), Wallop (Over), West Dean, East and West Buckholt, Crown Farm.

WHITCHURCH UNION :—Ashe, Freefolk Manor, Hurstbourne Priors, Laverstoke, Overton, St. Mary (Bourne), Tufton, Whitchurch.

WIGHT (ISLE OF) UNION :—Arreton, Binstead, Bonchurch, Brading, Brixton, Brooke, Calbourne, Carisbrooke, Chale, Freshwater, Gatcombe, Godshill, Kingston, Mottistone, Newchurch, Newport, Niton, Northwood, Ryde, St. Helens, St. Lawrence, St. Nicholas, Shalfleet, Shanklin, Shorwell, Thorley, Ventnor, Whippingham, Whitwell, Wootton, Yarmouth, Yaverland.

WINCHESTER (NEW) UNION :—St. Maurice, St. Thomas, St. Mary Kalendar, St. Michael, St. Lawrence, St. Bartholomew Hyde, St. John, St. Peter Cheesehill, St. Peter Colebrook, St. Faith, St. Swithin, Milland, Weeke, Winnal, Sparsholt, Chilcombe, East Stratton, Micheldever, Stoke Charity, Hunton, Wonston, Crawley, Littleton, Headbourne Worthy, King's Worthy, Martyr Worthy, Easton, Itchen Abbas, Avington, Twyford, Owslebury, Bishopstoke, Morestead, Compton

AGRICULTURE 1884.

| CROPS. | | LIVE STOCK. | |
|-------------------------------|---------|--|---------|
| | Acres. | | Number. |
| Corn Crops | 227,702 | Horses for agriculture, brood mares, and unbroken horses | 28,437 |
| Green Crops | 131,834 | Cows and heifers in milk or calf | 38,541 |
| Clover, Sainfoin, and Grasses | 103,125 | Other cattle: above two years | 10,155 |
| Permanent Pasture | 222,260 | " " under two years | 25,235 |
| Flax | 31 | Sheep: above one year | 309,138 |
| Hops | 3,197 | " " under one year | 187,834 |
| Bare Fallow | 23,671 | Pigs | 72,779 |
| Orchards | 1,592 | | |
| Market Gardens | 1,197 | | |
| Nursery Grounds | 180 | | |
| Woods | 105,489 | | |

Amount of Real Property assessed to the Income and Property Tax
in year 1881-82 (Sched. A) £3,246,346, (Sched. B) £1,159,785,
(Sched. D) £2,677,716.

| | |
|--|------------|
| Gross estimated Rental, Parochial Year 1881-82 | £3,278,906 |
| Amount of Rateable Value | 2,758,745 |
| County and Police Rates, 1881-82 | 35,001 |
| Poor Rates (<i>Union County</i>), 1881-82 | 301,296 |
| Inhabited House Duty, 1881-82 | 114,388 |



Stanford's Geographical Estab^l

HEREFORDSHIRE.

SIXTH REGISTRATION DIVISION.

THIS County has an area of 532,918 statute acres, and its population in 1881 was 121,062 persons (males 59,809, females 61,253), giving 0·23 persons to an acre, and 4·40 acres to a person. Since the first census in 1801 the population has increased by 32,626 persons, or 37 per cent.

Prior to the Redistribution of Seats Act, 1885, the county was an undivided parliamentary constituency, and contained the represented city of Hereford, the borough of Leominster, part of the borough of Ludlow, and part of the Radnor district of boroughs. It comprises eleven hundreds, the city of Hereford, and the municipal borough of Leominster.

There is one Court of Quarter Sessions for the county, and it is divided into eleven Petty Sessional Divisions. The city of Hereford has a Commission of the Peace and a separate Court of Quarter Sessions; and the borough of Leominster has a Commission of the Peace. The Police Divisions are identical with those for Petty Sessions. The city of Hereford and the borough of Leominster have their own police. There are eleven Lieutenantcy Subdivisions, and ten Highway Districts, which, however, do not comprise the whole of the county.

The total number of civil parishes in the county is 258. Parts of ten parishes extend into adjoining counties, viz. Bockleton, Brampton Bryan, Bucknell, Cwmyoy, Leintwardine, Ludford, Old Radnor, Presteigne, Richards Castle, and Stoke Bliss. The county is mostly in the diocese of Hereford, but partly also in the dioceses of Llandaff and Worcester. The diocese of Hereford likewise comprises parts of the counties of Salop, Worcester, Radnor, and Montgomery, and has a total population of 229,609.

POPULATION OF COUNTY, 1801-1881.

| Census Years. | Population. | Increase per cent. |
|---------------|-------------|--------------------|
| 1801 | 88,436 | ... |
| 1811 | 93,526 | 6 |
| 1821 | 102,669 | 10 |
| 1831 | 110,617 | 8 |
| 1841 | 113,272 | 2 |
| 1851 | 115,489 | 2 |
| 1861 | 123,650 | 7 |
| 1871 | 125,370 | 1 |
| 1881 | 121,062 | 3 dec. |

OCCUPATIONS OF THE PEOPLE IN THE REGISTRATION COUNTY ACCORDING TO THE CENSUS OF 1881.

| | Males. | Females. |
|--------------------------|--------|----------|
| Professional Class . . . | 1,710 | 1,007 |
| Domestic „ . . . | 1,767 | 8,527 |
| Commercial „ . . . | 1,581 | 52 |
| Agricultural „ . . . | 16,754 | 796 |
| Industrial „ . . . | 14,400 | 2,926 |
| Unoccupied „ . . . | 22,313 | 46,314 |

PARLIAMENTARY DIVISIONS AND BOROUGH ACCORDING TO THE REDISTRIBUTION OF SEATS ACT, 1885.

| Divisions and Borough. | Population 1881. | Members returned. | Electors 1883. |
|------------------------|---------------------|-------------------|---------------------|
| Leominster | 49,064 | 1 | |
| Ross | 52,177 ¹ | 1 | |
| Hereford Borough . . . | 19,821 | 1 | 2,835 |
| Total | 121,062 | 3 | 12,531 ² |

¹ Exclusive of parliamentary borough.

² Including county electors (in 1883, 8832) and the electors of the parliamentary borough of Leominster, suppressed by the Redistribution of Seats Act, 1885.

PARISHES, ETC., COMPOSING THE PARLIAMENTARY DIVISIONS, THE PARISHES
ARRANGED UNDER THE PETTY SESSIONAL DIVISIONS.

1. The NORTHERN or LEOMINSTER DIVISION.

BREDWARDINE:—Blakemere, Bredwardine, Clifford, Cusop, Dorstone, Moccas, Preston-on-Wye, Whitney, Willersley, Winforton.

BROMYARD:—Avenbury, Bishop's Frome, Bredenbury, Bromyard, Collington, Cowarne (Little), Cowarne (Much), Cradley, Edwin Ralph, Evesbatch, Felton, Grendon Bishop, Grendon Warren, Hampton Charles, Linton, Lower Brockhampton, Moreton Jefferies, Norton-with-Brockhampton, Ocle Pitchard, Pencombe, Saltmarsh, Sapey (Upper), Stanford Bishop, Stoke Bliss, Stoke Lacy, Tedstone Delamere, Tedstone Wafer, Thornbury, Ullingswick, Wacton, Whitbourne, Winslow, Wolferlow.

LEOMINSTER:—Bodenham, Brimfield, Croft, Docklow, Eye, Eyton, Ford, Hampton Wafer, Hatfield, Hope-under-Dinmore, Humber, Kimbolton, Kingsland, Laysters, Leominster (Borough), Leominster (Out Parish), Little Hereford, Lucton, Ludford, Luston, Middleton-on-the-Hill, Monkland, New Hampton, Newton, Orleton, Pudleston, Richard's Castle (part of), Stoke Prior, Yarpole.

KINGTON:—Brilley, Byton, Coombe, Eardisley, Harpton (Lower), Huntington, Kington, Kinsham (Lower), Kinsham (Upper), Knill, Letton, Lyonshall, Pembridge, Rodd Nash and Little Brampton, Stapleton and Frog Street, Staunton-on-Arrow, Titley.

WEOBLEY:—Almeley, Birley, Bishopstone, Bridge Sollars, Brinsop, Brobury, Byford, Dilwyn, Eardisland, Kinnersley, Letton, Mansell Gamage, Mansell Lacy, Monnington-on-Wye, Norton Canon, Pyon Canon, Pyon King's, Sarnesfield, Staunton-on-Wye, Stretford, Weobley, Wormsley, Yazor.

WIGMORE:—Adforton, Stanway, Paytoe and Grange; Aston, Aymestry, Brampton Brian, Buckton and Coxall, Burrington, Downton, Elton, Leinthall Starks, Leintwardine, Lingen, Shobdon; Walford, Letton and Newton; Wigmore, Willey.

LEOMINSTER, Municipal Borough.

2. The SOUTHERN or ROSS DIVISION.

LEDBURY:—Ashperton, Aylton, Bosbury, Coddington, Colwall, Canon Frome, Castle Frome, Donnington, Eastnor, Eggleton, Ledbury, Marcle (Little), Marcle (Much), Munsley, Parkhold, Pixley, Putley, Stretton Grandison, Tarrington, Woolhope, Yarkhill.

ROSS:—Aston Ingham, Brampton Abbots, Bridstow, Brockhampton, Foy, Goodrich, Hope Mansell, How Caple, Lea (Lower), Lea (Upper), Linton, Ross, Sollars Hope, Upton Bishop, Walford, Welsh Bicknor, Weston-under-Penyard, Yatton.

HAREWOOD END:—Ballingham, Birch (Little), Birch (Much), Boulstone, Dewchurch (Little), Dewchurch (Much), Dewsall, Ganarew, Garway, Harewood, Hentland, King's Caple, Llandinabo, Llangarren, Llanrothall, Llanwarne, Marston, Orcop, Pencoyd, Peterstow, St. Weonards, Sellack, Tretire-with-Michaelchurch, Welsh Newton, Whitechurch.

HEREFORD:—Aconbury, Allensmore, Amberley, Bartestree, Breinton (part of), Bullingham (Lower), Bullingham (Upper, part of), Burghill, Callow, Clehonger, Credenhill, Dinedor, Dinmore, Dormington, Eaton Bishop, Fown-

hope, Grafton, Hampton Bishop, Haywood, Holm Lacy, Holmer (part of), Kenchester, Lugwardine, Marden, Mordiford, Moreton-on-Lugg, Pipe and Lyde, Preston Winne, St. John the Baptist (part), Stoke Edith, Stretton Sugwas, Sutton (St. Michael), Sutton (St. Nicholas), Tupsley (part of), Wellington, Westhide, Weston Beggard, Withington.

DORE :—Bacton, Craswall, Dore, Dulas, Ewyas Harold, Fwthog, Kenderchurch, Kentchurch, Kilpeck, Kingstone, Llancilloe, Llanveynoe, Longtown, Madley, Michaelchurch Escley, Newton, Peterchurch, Rowstone, St. Devereux, St. Margaret, Thruxton, Tiberton, Treville, Turnastone, Vowchurch, Wolterstone, Wormbridge.

HEREFORD, Municipal Borough.

AREA AND POPULATION (1881) OF PETTY SESSIONAL DIVISIONS AND REGISTRATION DISTRICTS.

| PETTY SESSIONAL DIVISIONS. | | Area in Statute Acres. | Popula- tion. |
|--|------------------------|------------------------|---------------|
| [The place of meeting of the Justices is given in parenthesis where it is not the place from which the Division takes its name.] | | | |
| | Area in Statute Acres. | Popula- tion. | |
| Bredwardine (Hay), | 22,927 | 2,735 | |
| Bromyard | 59,047 | 10,746 | |
| Dore | 67,082 | 7,322 | |
| Harewood's End | 47,786 | 8,517 | |
| Hereford | 54,988 | 12,920 | |
| Hereford City | 4,969 | 19,821 | |
| Kington | 43,124 | 8,252 | |
| Ledbury | 45,417 | 11,501 | |
| Leominster | 54,482 | 9,031 | |
| Leominster Boro' | 8,086 | 6,044 | |
| Ross | 42,180 | 11,917 | |
| Weobly | 45,290 | 7,604 | |
| Wigmore | 37,540 | 4,652 | |
| REGISTRATION DISTRICTS. | | | |
| Bromyard | 61,659 | 11,055 | |
| Hereford | 144,991 | 43,094 | |
| Kington | 94,762 | 12,197 | |
| Ledbury | 48,783 | 12,605 | |
| Leominster | 64,416 | 14,648 | |
| Ross | 55,571 | 16,369 | |
| Weobly | 48,759 | 8,179 | |

UNIONS AND PARISHES IN UNION COUNTY OF HEREFORD.

BROMYARD UNION :—Bromyard, Avenbury, Bredenbury, Collington, Cowarne (Little), Cowarne (Much), Cradley, Edwin Ralph, Evesbatch, Feltan, Frome Bishop, Grendon Bishop, Grendon Warren, Hampton Charles, Moreton Jefferies, Linton, Norton-with-Brockhampton, Lower Brockhampton, Ocle Pitchard, Pencombe, Saltmarsh, Sapey (Upper), Stanford Bishop, Stoke Lacy, Tedstone Delamere, Tedstone Wafer, Thornbury, Ullingswick, Wacton, Whitbourne, Winslow, Wolverlow. In WORCESTERSHIRE :—Acton Beauchamp, Edwin Loach, Sapey (Lower).

DORE UNION :—Abbeydore, Bacton, Craswall, Dulas, Ewyas Harold, Kenderchurch, Kentchurch, Kilpeck, Kingston, Llancilloe, Llanveynoe, Longtown, Madley, Michaelchurch Escley, Newton, Orcop, Peterchurch, Rowstone, St. Devereux, St. Margaret, Thruxton, Tyberton, Treville, Turnastone, Vowchurch, Walterstone, Wormbridge. In MONMOUTHSHIRE :—Grosmont, Llangua.

HEREFORD UNION :—Aconbury, Allensmore, Amberley, Bartestree, Birch (Much), Birch (Little), Boulstone, Brinton, Bullingham (Upper), Bullingham (Lower), Burghill and Tillington, Callow, Clehonger, Credenhill, Dewchurch (Little), Dewchurch (Much), Dewesall, Dinedor, Dinmore, Dormington, Eaton Bishop, Fownhope, Grafton, Hampton Bishop, Haywood, Holmer and Shelwick, Holme Lacy, Huntington, Kenchester, Lugwardine, Marden, Mordiford, Moreton-on-Lugg, Pipe and Lyde, Preston Winne, Stoke Edith, Stretton Sugwas, Sutton, Tupsley, Vineyard, Wellington, Westhide, Weston Beggard, Withington, All Saints, St. John Baptist, St. Martin, St. Nicholas, St. Owen, St. Peter.

KINGTON UNION :—Brilley, Byton, Coombe, Eardisley, Harpton (Lower), Huntington, Kington, Kingsham (Lower,) Kingsham (Upper), Knill, Lingen, Lyonshall, Pembridge, Rodd Nash and Little Brampton, Stapleton, Staunton-on-Arrow, Titley, Willersley, Willey, Winforton. In RADNORSHIRE :—Colva, Ednol, Evenjobb, Gladestry, Glascomb, Harpton, Kinnerton, Llandegley, Llanfihangel-Nantmelan, Michaelchurch-on-Arrow, Newchurch, New Radnor, Old Radnor, Trewern and Gwithla, Walton and Womaston.

LEDBURY UNION :—Ashperton, Aylton, Bosbury, Canon Frome, Castle Frome, Coddington, Colwall, Donnington, Eastnor, Eggleton, Ledbury, Little Marele, Much Marele, Munsley, Parkhold, Pixley, Putley, Stretton Grandison, Tarrington, Woolhope, Yarkhill. In WORCESTERSHIRE :—Mathon.

LEOMINSTER UNION :—Aymestry, Bodenham, Croft, Docklaw, Eye, Eyton, Ford, Hampton Wafer, Hatfield, Hope, Humber, Kimbolton, Kingsland, Laysers, Leominster (Out Parish), Leominster (Borough), Lucton, Luston, Middleton, Monkland, New Hampton, Newton, Orleton, Pudleston, Stoke Prior, Shobdon, Yarpole.

ROSS UNION :—Ballingham, Brampton Abbots, Bridstow, Brockhampton, Foy, Goodrich, Harewood, Hentland, Hope Mansell, How Caple, King's Caple, Llandinabo, Lea (Lower), Lea (Upper), Llangarren, Llanwarne, Marston, Pencoyd, Peterstow, Ross, St. Weonards, Sellack, Sollars Hope, Tretire, Upton Bishop, Walford, Weston-under-Penyard, Yatton. In GLOUCESTERSHIRE :—Lea Bailey, Ruardean.

WEOBLEY UNION :—Almeley, Birley, Bishopstone, Blakemere, Bridge Sollars, Brinsop, Brobury, Byford, Pyon Canon, Dilwyn, Eardisland, King's Pyon, Kinnersley, Letton, Mansell Gamage, Mansell Lacy, Moccas, Monnington-on-Wye, Norton Canon, Preston-on-Wye, Sarnesfield, Staunton-on-Wye, Stretford, Weobley, Wormsley, Yazor.

AGRICULTURE, 1884.

| CROPS. | | LIVE STOCK. | |
|-------------------------------|---------|--|---------|
| | Acres. | | Number. |
| Corn Crops | 92,930 | Horses for agriculture, brood mares, and unbroken horses | 23,018 |
| Green Crops | 32,942 | Cows and heifers in milk or calf | 30,085 |
| Clover, Sainfoin, and Grasses | 33,787 | Other cattle: above two years | 19,029 |
| Permanent Pasture | 270,205 | " " under two years | 37,404 |
| Flax | 4 | Sheep : above one year | 169,789 |
| Hops | 6,602 | " " under one year | 129,930 |
| Bare Fallow | 9,792 | Pigs | 27,660 |
| Orchards | 27,105 | | |
| Market Gardens | 53 | | |
| Nursery Grounds | 208 | | |
| Woods | 37,332 | | |

Amount of Real Property assessed to the Income and Property Tax
in year 1881-82 (Sched. A), £1,059,577, (Sched. B) £821,846,
(Sched. D) £284,266.

| | |
|--|------------|
| Gross Estimated Rental, Parochial Year 1881-82 | £1,015,439 |
| Amount of Rateable Value | 907,163 |
| County and Police Rates, 1881-82 | 22,843 |
| Poor Rates (<i>Union County</i>), 1880-81 | 110,210 |
| Inhabited House Duty, 1881-82 | 4,483 |

KENT.



London: Edward Staird, 55 Charing Cross.

Stanfords Geographical Publishers

KENT.

FIRST AND SECOND REGISTRATION DIVISIONS.

THIS County has an area of 995,392 statute acres, and its population in 1881 was 977,706 persons (males 478,653, females 499,053), giving 0·98 persons to an acre, and 1·02 acres to a person. Since the first Census in 1801 the population has increased by 669,039 persons, or 217 per cent.

Prior to the Redistribution of Seats Act, 1885, the county was divided into East Kent, including the city of Canterbury, and the boroughs of Dover, Hythe, and Sandwich; Mid-Kent, including the city of Rochester and the boroughs of Chatham, Gravesend (enfranchised 1868), and Maidstone; and West Kent, including part of the borough of Greenwich, the remainder of which is in the East Division of Surrey.

Kent is divided into five lathes; and comprises seventy-three hundreds, the Cinque Port Liberties of Dover, Hythe, and New Romney, and parts of the Cinque Port Liberties of Hastings, Sandwich, and the ancient town of Rye, the Sessional Liberty of Romney Marsh, the cities of Canterbury and Rochester, and the municipal boroughs of Deal, Dover, Faversham, Folkestone, Gravesend, Hythe, Maidstone, Margate, Sandwich, and Tenderden.

There is one Court of Quarter Sessions for the county, and it is divided into sixteen Petty Sessional Divisions, exclusive of the liberty of Romney Marsh, which has Petty and General Sessions under its charters. The Central Criminal Court has jurisdiction over certain parishes in this county. The city of Canterbury (a county of itself), the city of Rochester, and the boroughs of Gravesend, and Maidstone, have Commissions of the Peace and separate Courts of Quarter Sessions, as have also the ports and boroughs of Deal, Dover, Faversham, Folkestone, Hythe, Margate, Sandwich, and Tenderden. The ancient borough of Queenborough has a Recorder and a Court of Quarter Sessions, with a separate jurisdiction limited to misdemeanors; summary cases are dealt with by the mayor and magistrates in Petty Sessions. The corporate towns of Fordwich, Lydd, and New Romney are governed by old charters. Part of Kent is within the Metropolitan Police District, viz. all those parishes any part of which is within twelve miles of, and not more than fifteen miles distant (in a straight line) from, Charing Cross. The part of the county beyond the limits of the Metropolitan Police District is, for police purposes, divided into twelve districts, which are generally identical with the Petty Sessional Divisions. The cities of Canterbury and Rochester, the boroughs of Deal, Dover, Faversham, Folkestone, Gravesend, Hythe, Maidstone, Margate, Sandwich, and Tenderden, and the towns of Ramsgate and Tunbridge Wells, have their own police. The county contains seventeen Lieutenancy Subdivisions, exclusive of the Cinque Ports and the liberty of Romney Marsh; and thirteen Highway Districts, exclusive of the part within the district of the Metropolitan Board of Works. The vestry of the parish of Woolwich exercises therein the powers of a District Board of Works; the remaining Metropolitan parishes in this county are included in the districts of Greenwich, Lewisham, and Plumstead, each having a District Board of Works. The London School Board District, which is identical with the District of the Metropolitan Board of Works, extends into Kent.

The total number of civil parishes in the county is 437, and there are parts of six parishes which extend into adjoining counties, viz. Broomhill, St. Paul Deptford, Frant, Hawkhurst, Horsemonden, and Lamberhurst. Excepting portions of the parishes of Frant and Hawkhurst, the county is within the dioceses of Canterbury and Rochester. The diocese of Canterbury includes also some portions of the counties of Surrey and Sussex, and has a total population of 653,269; that of Rochester comprises parts of the same counties, and has a population of 1,594,402.

POPULATION OF COUNTY,
1801-1881.

| Census Years. | Population. | Increase per Cent. |
|---------------|-------------|--------------------|
| 1801 | 308,667 | ... |
| 1811 | 371,701 | 20 |
| 1821 | 427,224 | 15 |
| 1831 | 479,558 | 12 |
| 1841 | 549,353 | 15 |
| 1851 | 615,766 | 12 |
| 1861 | 733,887 | 19 |
| 1871 | 848,294 | 16 |
| 1881 | 977,706 | 15 |

OCCUPATIONS OF THE PEOPLE IN THE
REGISTRATION COUNTY ACCORDING
TO THE CENSUS OF 1881.

| | Males. | Females. |
|--------------------------|---------|----------|
| Professional Class . . . | 24,395 | 6,533 |
| Domestic ,, . . . | 10,789 | 49,934 |
| Commercial ,, . . . | 22,392 | 329 |
| Agricultural ,, . . . | 53,679 | 1,522 |
| Industrial ,, . . . | 99,336 | 19,569 |
| Unoccupied ,, . . . | 140,024 | 280,025 |

PARLIAMENTARY DIVISIONS AND BOROUGHES ACCORDING TO THE
REDISTRIBUTION OF SEATS ACT, 1885.

| Divisions and Boroughs. | Population 1881. | Members returned. | Electors 1883. |
|---|---------------------|-------------------|---------------------|
| Sevenoaks | 61,153 ² | 1 | |
| Deptford Borough ¹ (part of) . | 59,584 | 1 | |
| Lewisham Borough ¹ | 67,500 | 1 | |
| Dartford | 61,708 ² | 1 | |
| Greenwich Borough ¹ | 65,411 | 1 | |
| Woolwich | 74,963 | 1 | |
| Tunbridge | 65,065 | 1 | |
| Medway | 61,423 ² | 1 | |
| Chatham Borough | 46,788 | 1 | 5,758 |
| Gravesend ,, | 31,283 | 1 | 3,559 |
| Maidstone ,, | 29,647 | 1 | 3,916 |
| Rochester ,, | 21,307 | 1 | 3,052 |
| Faversham | 66,430 | 1 | |
| Ashford | 66,791 | 1 | |
| St. Augustine's | 64,773 ² | 1 | |
| Canterbury Borough | 21,704 | 1 | 3,211 |
| Dover ,, | 30,270 | 1 | 4,579 |
| Hythe ,, | 28,239 | 1 | 3,290 |
| Isle of Thanet | 53,667 | 1 | |
| Total | 977,706 | 17 | 92,458 ³ |

¹ New boroughs created by the Redistribution of Seats Act, 1885.

² Exclusive of the parliamentary boroughs.

³ Including the county electors (in 1883, 40,360) and the electors of the old metropolitan borough of Greenwich, suppressed by the Redistribution of Seats Act, 1885, and those of Sandwich, disfranchised by the same Act for corruption. The disfranchised borough is merged in the county.

PARISHES, ETC., COMPOSING THE PARLIAMENTARY DIVISIONS, THE PARISHES
ARRANGED UNDER THE PETTY SESSIONAL DIVISIONS.

1. The WESTERN or SEVENOAKS DIVISION.

SEVENOAKS :—Brasted, Chevening, Halsted, Kemsing, Otford, Seal, Sevenoaks, Shoreham, Sundridge, Westerham.

BROMLEY (part of) :—Beckenham, Bexley, Bromley, Chelsfield, Chislehurst, Cudham, Down, Farnborough, Hayes, Keston, Knockholt, West Wickham.

BLACKHEATH (part of) :—Mottingham.

DEPTFORD Parliamentary Borough (the part in Kent).

LEWISHAM Parliamentary Borough (the part in Kent).

2. The NORTH-WESTERN or DARTFORD DIVISION.

DARTFORD :—Ash-next-Ridley, Crayford, Darenth, Dartford, Erith, Eynsford, Farningham, Fawkham, Hartley, Horton Kirby, Kingsdown, Longfield, Lullingstone, Ridley, Southfleet, Stone (near Dartford), Sutton-at-Hone, Swanscombe, Wickham (East), Wilmington.

BROMLEY (part of) :—Orpington, St. Paul's Cray, Foots Cray, St. Mary Cray, North Cray.

GREENWICH, Parliamentary Borough.

WOOLWICH, Parliamentary Borough.

3. The SOUTH-WESTERN or TUNBRIDGE DIVISION.

TUNBRIDGE :—Bidborough, Brenehley, Capel, Chiddingstone, Cowden, Edenbridge, Hadlow, Hever, Leigh, Penshurst, Shipbourne, Tudeley, Tunbridge (except such parts of the parish as are comprised within the Local Act District of the Town of Tunbridge Wells and the Ecclesiastical District Parish of Tunbridge Wells).

TUNBRIDGE WELLS :—Ashurst, Frant (the part of the parish which is in the county of Kent), Lamberhurst (part of), Pembury, Speldhurst, Tunbridge (the portion of the parish of Tunbridge forming the Local Act District of the Town of Tunbridge Wells, and the Ecclesiastical District Parish of Tunbridge Wells).

MALLING (part of) :—Nettlestead, East Peckham, Hunton, Yalding.

4. The MID or MEDWAY DIVISION.

ROCHESTER :—Allhallows, Chalk, Chatham (part of), Cliffe, Cobham, Cooling, Cuxton, Denton, Frindsbury (part of), Gillingham, Grange (otherwise Grench), Halling, Halstow (High), Higham, Hoo, Ifield, St. James (Grain), Lidsing, Luddesdown, St. Mary (Hoo), St. Margaret (Rochester, the part of the parish not within the borough of Rochester), Meopham, Northfleet, Nursted, Shorne, Stoke, Wouldham.

BEARSTED :—Barming, Barming (West), Bearsted, Bicknor, Boughton Malherbe, Boughton Monchelsea, Boxley, Bredhurst, Broomfield, Chart-next-Sutton Valence, Detling, Farleigh (East), Frinsted, Harrietsham, Headcorn, Hollingbourne, Huckling, Langley, Leeds, Lenham, Linton, Loose, Maidstone (part), Otham, Otterden, Stockbury, Sutton (East), Sutton Valence, Thornham, Ulcombe, Wichling, Wormshill.

MALLING (part of) :—Addington, Allington, Aylesford, Birling, Burham, Ditton, Farleigh (West), Ightham, Leybourne, Malling (East), Malling (West), Mereworth, Offham, Peckham (West), Ryarsh, Snodland, Stanstead, Teston, Trotterscliffe, Wateringbury, Wrotham.

GRANGE, Non-corporate member of Hastings.

GRAVESEND, Municipal Borough.

MAIDSTONE, Municipal Borough.

ROCHESTER, Municipal Borough.

5. The NORTH-EASTERN OF FAVERSHAM DIVISION.

FAVERSHAM:—Badlesmere, Bapchild, Bobbing, Borden, Boughton-under-Blean, Bredgar, Buckland (near Faversham), Davington, Doddington, Dunkirk, Eastchurch, Eastling, Elmley, Faversham (the part in the county), Goodnestone-next-Faversham, Graveney, Halstow (Lower), Hartlip, Harty (St. Thomas), Hernhill, Iwade, Kingsdown, Leaveland, Leysdown, Linsted, Luddenham, Milstead, Milton-next-Sittingbourne, Minster-in-Sheppy, Murston, Newington-next-Sittingbourne, Newnham, Norton, Oare, Ospringe (part of), Preston-next-Faversham, Rainham, Redmersham, Selling, Sheldwich, Sittingbourne, Stalishfield, Stone-next-Faversham, Teynham, Throwley, Tonge, Tunstall, Upchurch, Warden.

FAVERSHAM, Municipal Borough.

QUEENBOROUGH, Corporate town.

6. The SOUTHERN or ASHFORD DIVISION.

ASHFORD:—Appledore (part of), Ashford, Bethersden, Bilsington (part of), Bircholt, Bonnington (part of), Boughton Aluph, Brabourne, Brenzett (part of), Brook, Brookland (part of), Challock, Charing, Chart (Great), Chart (Little), Chilham, Crundale, Eastwell, Ebony (part of), Egerton, Fairfield, Godmersham, Hastingleigh, Hinxhill, Hothfield, Ivychurch (part of), Kennardington (part of), Kennington, Kingsnorth, Mersham, Midley, Molash, Orlestone (part of), Pluckley, Romney (New—the part in the county), Romney (Old—part of), Ruckinge (part of), Sevington, Shadoxhurst, Smarden, Smeeth, Snargate (part of), Stone-in-Oxney, Warehorne (part of), Westwell, Willesborough, Wittersham, Woodchurch, Wye.

CRANBROOK:—Benenden, Biddenden, Cranbrook, Frittenden, Goudhurst, Halden, Hawkhurst, Horsmonden, Marden, Newenden, Rolvenden, Sandhurst, Staplehurst.

TENTERDEN, Municipal Borough.

NEW ROMNEY, Corporate town.

LYDD, Corporate town.

ROMNEY MARSH LIBERTY (such part as is not included in the St. Augustine's Division).

7. The EASTERN or St. AUGUSTINE'S DIVISION.

HOME:—Beakesbourne; Blean, St. Cosmos and Damain; Bridge, Chartham, Chislett, St. Dunstan (part of), Hackington (otherwise St. Stephen, part of), Harbledown, Hardres (Lower), Hardres (Upper), Herne, Hoath, Holy Cross Westgate Without (part of), Milton (near Canterbury), Mint, Nackington (part of), Patrixbourne (part of), Petham, Reculver, St. Nicholas Hospital, Seasalter, Sturry, Swalecliffe, Thanington (part of), Waltham, Westbere, Whitstable.

WINGHAM:—Adisham, Alkham, Ash-next-Sandwich, Barfreestone, Barham, Betshanger, Bishopsbourne, Buckland (near Dover, part of), Caple-le-Ferne, Charlton (part of), Chillenden, Coldred, Denton, Eastry, Elmstone, Ewell, Eyethorne, Goodnestone-next-Wingham, Guston (part of), Ham, Hougham (part of), Ickham, Kingstone, Knowlton, Langdon (East), Langdon (West), Littlebourne (part of),

Lydden, St. Margaret-at-Cliffe, Mongeham (Great), Mongeham (Little), Nonington, Northbourne, Oxney (near Deal), Poulton, Preston-next-Wingham, Ripple, River, Sholden, Sibertswould, Staple, Stodmarsh, Stourmouth, Sutton (near Deal), Swingfield, Tilmanstone, Waldershare, Westeliff, Whitfield, Wickhambreux, Wingham, Womenswoud, Woodnesborough, Wootton, Word (otherwise Worth).

ELHAM :—Acrise, Aldington (part), Cheriton (part of), Elham, Elmsted, Folkestone (the part in the county), Hawkinge, Hurst (part of) Lyminge, Lypne (part of), Monks Horton, Newington-next-Hythe (part of), Paddlesworth, Postling, Saltwood (part of), Sellinge (part of), Standford, Stelling, Stelling Minnis, Stowing.

ROMNEY MARSH LIBERTY (such parts of the parishes of Aldington, Hurst, Lypne, Sellinge, Newington-next-Hythe, and West Hythe as are within the liberty).

DOVER, Municipal Borough.

CANTERBURY (City), Municipal Borough.

FOLKESTONE, Municipal Borough.

DEAL, Municipal Borough.

HYTHE, Municipal Borough.

FORDWICH, Corporate town of.

BEKESBOURNE, Non-corporate member of Hastings.

RINGSWALD and KINGSDOWN, Non-corporate members of Dover.

WALMER, Non-corporate member of Sandwich.

8. PARLIAMENTARY DIVISION OF THE ISLE OF THANET.

RAMSGATE :—St. Lawtence, Minster-in-Thanet, Monkton, St. Nicholas-at-Wade, Stonar.

MARGATE, Municipal Borough.

SANDWICH, Municipal Borough.

RAMSGATE, Non-corporate member of Sandwich.

SARRE, Non-corporate member of Sandwich.

| | | |
|--|---|---------------------------------|
| BIRCHINGTON, ST. JOHN, WOOD, ST. PETER, MINSTER, | } | Non-corporate members of Dover. |
|--|---|---------------------------------|

AREA AND POPULATION (1881) OF PETTY SESSIONAL DIVISIONS AND REGISTRATION DISTRICTS.

| PETTY SESSIONAL DIVISIONS. | Area in Statute Acres. | Popula- tion. |
|--|---------------------------|------------------|
| [The place of meeting of the Justices is given in parenthesis where it is not the place from which the Division takes its name.] | | |
| Ashford | 120,474 | 34,637 |
| Bearsted (Maidstone) | 67,648 | 20,863 |
| Blackheath | 20,705 | 268,237 |
| Bromley (Bromley and Chiselhurst) | 40,338 | 48,972 |
| Canterbury City | 3,826 | 21,704 |
| Cranbrook | 77,307 | 22,597 |
| Dartford (Dartford and Erith) | 52,330 | 53,435 |
| Dover Boro' (pt. of) | 299 | 3,409 |
| Elham (Hythe) | 38,750 | 10,975 |

| PETTY SESSIONAL DIVISIONS— <i>Cont.</i> | | | Area in | Popula- |
|--|----------------|---------|----------------|---------|
| | Statute Acres. | tion. | Statute Acres. | tion. |
| Faversham (Faversham and Sittingbourne) | 98,201 | 56,832 | | |
| Folkstone Boro' (part of) | 1,675 | 3,425 | | |
| Gravesend Boro' | 1,256 | 23,302 | | |
| Home (Canterbury) | 49,875 | 21,788 | | |
| Hythe Boro' (pt. of) | 815 | 544 | | |
| Maidstone Boro' | 4,008 | 29,623 | | |
| Malling (West Malling) | 54,947 | 28,953 | | |
| Ramsgate | 15,103 | 9,816 | | |
| Rochester (Rochester and Northfleet) | 67,802 | 72,261 | | |
| Rochester City | 2,909 | 21,307 | | |
| Sevenoaks | 40,774 | 19,675 | | |
| Tunbridge | 60,229 | 30,963 | | |
| Tunbridge Wells | 14,217 | 28,055 | | |
| Wingham | 91,765 | 22,762 | | |
| ANCIENT BOROUGH, having a Court of Quarter Sessions. | | | | |
| Queenborough | 298 | 982 | | |
| ANCIENT LIBERTY, having Petty and General Sessions. | | | | |
| Romney Marsh | 24,351 | 2,550 | | |
| CINQUE PORTS AND ANCIENT TOWNS. | | | | |
| Deal | 1,111 | 8,500 | | |
| Dover (part of) | 1,018 | 26,861 | | |
| Non - corporate Members of Dover:— | | | | |
| St. John (the non-municipal part of the parish) | 2,924 | 2,196 | | |
| Birchington | 1,681 | 1,393 | | |
| Wood | 1,434 | 297 | | |
| St. Peter | 2,922 | 4,597 | | |
| Kingsdown | 1,604 | 853 | | |
| Ringwould | | | | |
| Minster | 143 | 74 | | |
| Faversham | 536 | 8,616 | | |
| Folkstone (part of) | 806 | 15,561 | | |
| Hastings, non-corporate members of:— | | | | |
| Beakbourne | 1,091 | 330 | | |
| Grange | 256 | 186 | | |
| Hythe (part of) | 1,702 | 3,629 | | |
| Margate | 995 | 16,030 | | |
| Sandwich | 706 | 2,846 | | |
| Non-corporate members of Sandwich:— | | | | |
| Walmer | 867 | 4,309 | | |
| Ramsgate | 308 | 16,234 | | |
| Sarre | 669 | 184 | | |
| Tenterden | 8,948 | 3,620 | | |
| OTHER CORPORATE TOWNS (governed by old Charters). | | | | |
| Fordwich | 427 | 243 | | |
| Lydd | 11,758 | 2,129 | | |
| New Romney | 3,584 | 1,351 | | |
| REGISTRATION DISTRICTS. | | | | |
| Intra-Metropolitan. | | | | |
| Greenwich | 3,427 w | 131,233 | | |
| Lewisham | 11,436 w | 73,327 | | |
| Woolwich | 6,500 w | 80,845 | | |
| Extra-Metropolitan. | | | | |
| Ashford (East) | 54,886 w | 13,697 | | |
| Ashford (West) | 42,333 w | 18,126 | | |
| Blean | 28,983 w | 18,867 | | |
| Bridge | 42,340 w | 12,405 | | |
| Bromley | 40,338 w | 48,972 | | |
| Canterbury | 3,112 w | 17,060 | | |
| Cranbrook | 41,452 w | 13,774 | | |
| Dartford | 52,330 w | 53,435 | | |
| Dover | 29,111 w | 36,813 | | |
| Eastry | 46,395 w | 28,074 | | |
| Elham | 42,919 w | 33,769 | | |
| Faversham | 44,672 w | 24,956 | | |
| Gravesend | 1,256 w | 23,302 | | |
| Hollingbourne | 57,624 w | 14,040 | | |
| Hoo | 19,859 w | 3,405 | | |
| Maidstone | 38,678 w | 45,091 | | |
| Malling | 47,410 w | 26,041 | | |
| Medway | 12,080 w | 61,644 | | |
| Milton | 31,912 w | 23,270 | | |
| North Aylesford | 37,488 w | 27,437 | | |
| Romney Marsh | 44,335 w | 6,166 | | |
| Sevenoaks | 67,293 w | 27,190 | | |
| Sheppey | 22,451 w | 18,204 | | |
| Tenterden | 47,324 w | 10,461 | | |
| Thanet | 26,179 w | 50,821 | | |
| Tunbridge | 46,658 w | 51,507 | | |

UNIONS AND PARISHES IN EXTRA-METROPOLITAN PORTION OF UNION COUNTY OF KENT.

ASHFORD (East) UNION:—Aldington, Bilsington, Bircholt, Bonnington, Boughton Aluph, Brabourne, Brook, Challock, Chillham, Crundale, Eastwell, Godmersham, Hastingleigh, Hinxhill, Hurst, Kennington, Mersham, Moldash or Molash, Orlestone, Ruckinge, Sevington, Smeeth, Warehorne, Willesborough, Wye.

ASHFORD (West) UNION :—Ashford, Bethersden, Chart (Great), Chart (Little), Charing, Egerton, Hothfield, Kingsnorth, Pluckley, Shadoxhurst, Snarden, Westwell.

BLEAN UNION :—Archbishop's Palace, Blean, Chislett, Christchurch, Herne, Hoath, Reculver, St. Dunstan, St. Gregory, St. Stephen, Seasalter, Staplegate, Sturry, Swalecliffe, Westbere, Whitstable.

BRIDGE UNION :—Adisham, Barham, Beakesbourne, Bishopsbourne, Bridge, Chartham, Fordwich, Harbledown, Hardres (Lower), Hardres (Upper), Ickham, Kingstone, Littlebourne, Milton, Nackington, Patricbourne, Petham, Stodmarsh, Thannington, Waltham, Westgate Without, Wickhambreux, Womenswold, The Mint, St. Nicholas Hospital.

BROMLEY UNION :—Beckenham, Bromley, Chelsfield, Chislehurst, Cudham, Down, Farnborough, Foots Cray, Hayes, Keston, Knockholt, North Cray, Orpington, St. Mary Cray, St. Paul's Cray, West Wickham.

CANTERBURY UNION :—All Saints, St. Alphage, St. Andrew, St. Mary Bredin, St. Mary Bredman, St. George-the-Martyr, St. Mary Magdalen, St. Margaret, St. Martin, St. Mildred, St. Mary Northgate, St. Paul, St. Peter, Holy Cross (Westgate).

CRANBROOK UNION :—Cranbrook, Frittenden, Benenden, Goudhurst, Hawkhurst, Sandhurst.

DARTFORD UNION :—Ash, Bexley, Crayford, Dartford, Darenth, Erith, Eynsford, Farningham, Fawkham, Hartley, Horton Kirby, Kingsdown, Longfield, Lullingstone, Ridley, Southfleet, Stone, Sutton-at-Home, Swanscombe, Wickham (East), Wilmington.

DOVER UNION :—Alkham, Buckland, Caple-le-Ferne, Charlton, Coldred, Denton, Ewell, Guston, Hougham, St. James, Langdon (East), Langdon (West), Lydden, St. Margaret's, St. Mary, Oxney, Poulton, Ringwold, River, Siberts-would, Westcliff, Whitfield, Wootton.

EASTRY UNION :—Ash, Barrestone, Betshanger, Chillenden, Deal, Eastry, Elmstone, Eythorne, Goodnestone, Ham, Knowlton, Mongeham (Great), Mongeham (Little), Nonington, Northbourne, Preston, Ripple, St. Bartholomew's, St. Clement, St. Mary, St. Peter, Sholden, Staple, Stourmouth, Sutton, Tilmanstone, Waldershare, Walmer, Wingham, Woodnesborough, Worth.

ELHAM UNION :—Acrise, Cheriton, Elham, Elmsted, Folkestone (Town), Folkestone (Parish), Hawkinge, Hythe, Lyminge, Lympne, Monks Horton, Newington, Paddlesworth, Postling, Saltwood, Sellinge, Standford, Stelling, Stelling Minnis, Stowting, Swingfield.

FAVERSHAM UNION :—Badlesmere, Boughton-under-Blean, Buckland, Davington, Doddington, Dunkirk, Eastling, Faversham, Goodnestone, Graveney, Hernhill, Leaveland, Luddenham, Lynsted, Newnham, Norton, Oare, Ospringe, Preston-next-Faversham, Selling, Sheldwich, Stalisfield, Stone-next-Faversham, Teynham, Throwley.

GRAVESEND AND MILTON UNION :—Gravesend, Milton.

HOO UNION :—Allhallows, Cooling, High Halstow, Hoo, St. James (Grain), St. (Mary) Stoke.

HOLLINGBOURNE UNION :—Bicknor, Boxley, Bredhurst, Broomfield, Boughton Malherbe, Chart, Detling, East Sutton, Frinsted, Harrietsham, Headcorn, Hollingbourne, Hucking, Langley, Leeds, Lenham, Otterden, Stockbury, Sutton Valence, Thornham, Ulcombe, Wichling, Wormshill.

MAIDSTONE UNION:—Barming, Barming (West), Bearsted, Boughton, Monchelsea, Farleigh (East), Farleigh (West), Hunton, Linton, Loose, Maidstone, Marden, Nettlestead, Otham, Staplehurst, Teston, Yalding.

MALLING UNION:—Addington, Allington, Aylesford, Birling, Burham, Ditton, Ightham, Leybourne, Malling (East), Malling (West), Mereworth, Offham, Peckham (East), Peckham (West), Ryarsh, Shipborne, Snodland, Stanstead, Trotterscliffe, Wateringbury, Wouldham, Wrotham.

MEDWAY UNION:—Chatham, Gillingham, St. Margaret, St. Nicholas, Grange, Lidsing, Precincts.

MILTON UNION:—Baphild, Bobbing, Borden, Bredgar, Halstow (Lower), Hartlip, Iwade, Kingsdown, Milstead, Milton, Murston, Newington, Rainham, Rodmersham, Sittingbourne, Tonge, Tunstall, Upchurch.

NORTH AYLESFORD UNION:—Chalk, Cliffe, Cobham, Cuxton, Denton, Frindsbury, Halling, Higham, Ifield, Luddesdown, Meopham, Northfleet, Nursted, Shorne, Strood.

ROMNEY MARSH UNION:—Blackmanstone, Brenzett, Brookland, Barmarth, Dymchurch, Eastbridge, Fairfield, Hope (All Saints), Ivy Church, Lydd, Midley, Newchurch, New Romney, Old Romney, Orgarswick, St. Mary-the-Virgin, Snargate, Snaue, West Hythe.

SEVENOAKS UNION:—Brasted, Chevening, Chiddingstone, Cowden, Edenbridge, Halsted, Hever, Kemsing, Leigh, Otford, Penshurst, Seal, Sevenoaks, Shoreham, Sundridge, Westerham.

SHEPPY UNION:—Eastchurch, Elmley, Harty, Leysdown, Minster, Queenborough, Warden.

THANET (Isle of) UNION:—Margate, Ramsgate, St. Peter, St. Lawrence, Minster, St. Nicholas, Birchington, Monkton, Acol or Wood, Sarre, Stonar.

TENTERDEN UNION:—Tenterden, Appledore, Biddenden, High Halden, Kennardington, Newenden, Old Ebony, Rolvenden, Stone, Wittersham, Woodchurch.

TUNBRIDGE UNION:—Ashurst, Bidborough, Brenchley, Capel, Hadlow, Horsmonden, Pembury, Speldhurst, Tunbridge, Tudeley.

AGRICULTURE, 1884.

| CROPS. | | LIVE STOCK. | |
|-------------------------------|---------|--|---------|
| | Acres. | | Number. |
| Corn Crops | 209,062 | Horses for agriculture, brood mares, and unbroken horses | 29,348 |
| Green Crops | 86,925 | Cows and heifers in milk or calf | 29,652 |
| Clover, Sainfoin, and Grasses | 49,410 | Other cattle: above two years | 19,378 |
| Permanent Pasture | 352,514 | „ „ under two years | 27,084 |
| Flax | 168 | Sheep: above one year | 669,124 |
| Hops | 43,464 | „ under one year | 350,391 |
| Bare Fallow | 11,125 | Pigs | 69,710 |
| Orchards | 17,494 | | |
| Market Gardens | 8,071 | | |
| Nursery Grounds | 694 | | |
| Woods | 82,849 | | |

Amount of Real Property assessed to the Income and Property Tax in year 1881-82 (Sched. A), £6,322,170, (Sched. B) £1,939,099, (Sched. D) £4,514,827.

| | |
|--|------------|
| Gross estimated Rental, Parochial Year 1881-82 | £6,598,676 |
| Amount of Rateable Value „ „ | 5,507,779 |
| County and Police Rates, 1881-82 | 85,220 |
| Poor Rates (<i>Union County</i>), 1880-81 | 572,808 |
| Inhabited House Duty, 1881-82 | 93,225 |

LANCASTER.

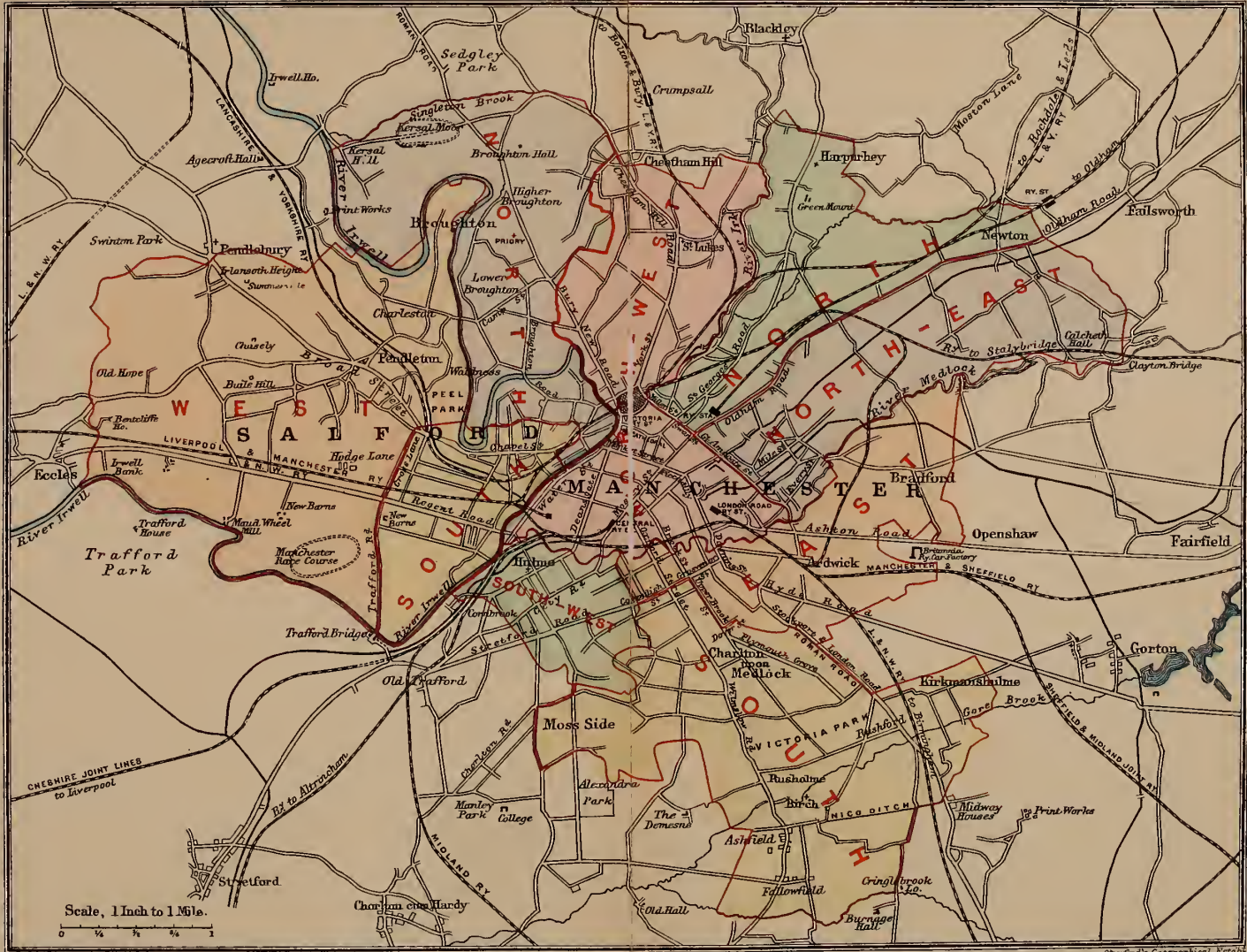


THE PARLIAMENTARY DIVISIONS OF LIVERPOOL.



Scale 1 Inch to 1 Mile.
 0 1/4 1/2 3/4 1

THE PARLIAMENTARY DIVISIONS OF MANCHESTER & SALFORD.



LANCASHIRE.

EIGHTH REGISTRATION DIVISION.

THIS County Palatine has an area of 1,208,154 statute acres, and its population in 1881 was 3,454,441 persons (males 1,669,864, females 1,784,577), giving 2·86 persons to an acre, and 0·35 acres to a person. Since the first Census in 1801 the population has increased by 2,780,955 persons, or 413 per cent.

Prior to the Redistribution of Seats Act, 1885, the county was divided into North Lancashire, including the borough of Preston; North-east Lancashire, including the boroughs of Blackburn, Burnley, and Clitheroe; South-east Lancashire, including the city of Manchester and the boroughs of Bolton, Bury, Oldham, Rochdale, and Salford, and the parts of the boroughs of Ashton-under-Lyne, Stalybridge, and Stockport in this county; and South-west Lancashire, including the boroughs of Liverpool and Wigan, and the part of the borough of Warrington in this county. The county comprises six hundreds, the cities of Liverpool and Manchester, the municipal boroughs of Accrington, Ashton-under-Lyne, Barrow-in-Furness, Blackburn, Blackpool, Bolton, Bootle-cum-Linacre, Burnley, Bury, Clitheroe, Heywood, Lancaster, Oldham, Over Darwen, Preston, Rochdale, St. Helens, Salford, Southport, and Wigan, and parts of the boroughs of Stalybridge, Stockport, and Warrington; the principal parts of Stalybridge and Stockport, and a small portion of Warrington, being in Cheshire. Barrow-in-Furness and Southport were incorporated in 1867, Bootle-cum-Linacre in 1868, St. Helens in 1869, Blackpool in 1875, Bury in 1876, Accrington and Over Darwen in 1878, and Heywood in 1881.

There is one Court of Quarter Sessions for the county, and it is divided into thirty-three Petty Sessional Divisions. The cities of Liverpool and Manchester, and the boroughs of Bolton and Wigan, have Commissions of the Peace and separate Courts of Quarter Sessions; and the boroughs of Accrington, Ashton-under-Lyne, Blackburn, Bootle-cum-Linacre, Burnley, Bury, Clitheroe, Lancaster, Oldham, Preston, Rochdale, Salford, Southport, and Warrington, have Commissions of the Peace. For police purposes eighteen Divisions have been formed: the cities of Liverpool and Manchester, and all the municipal boroughs, except Blackpool, Bootle-cum-Linacre, Burnley, Bury, Clitheroe, Heywood, Over Darwen, and St. Helens, have their own police. There are sixteen Lieutenancy Subdivisions and ten Highway Districts, which latter, however, include only part of the county.

The total number of civil parishes in the county is 455, and there are parts of five parishes which extend into adjoining counties, viz. Burton-in-Kendal, Mitton, Rochdale, Thornton-in-Lonsdale, and Whalley. The county is comprised in the dioceses of Liverpool, Manchester, Chester, Carlisle, and Ripon. The total population of the diocese of Liverpool is 1,085,634; that of the diocese of Manchester, which also embraces parts of Cheshire and Yorkshire, 2,297,015.

POPULATION OF COUNTY,
1801-1881.

| Census Years. | Population. | Increase per Cent. |
|---------------|-------------|--------------------|
| 1801 | 673,486 | ... |
| 1811 | 828,499 | 23 |
| 1821 | 1,052,948 | 27 |
| 1831 | 1,336,854 | 27 |
| 1841 | 1,667,054 | 25 |
| 1851 | 2,031,236 | 22 |
| 1861 | 2,429,440 | 20 |
| 1871 | 2,819,495 | 16 |
| 1881 | 3,454,441 | 23 |

OCCUPATIONS OF THE PEOPLE IN THE
REGISTRATION COUNTY ACCORDING
TO THE CENSUS OF 1881.

| | Males. | Females. |
|--------------------------|---------|-----------|
| Professional Class . . . | 40,989 | 19,092 |
| Domestic „ . . . | 18,290 | 145,183 |
| Commercial „ . . . | 173,280 | 2,683 |
| Agricultural „ . . . | 57,601 | 3,838 |
| Industrial „ . . . | 776,637 | 400,960 |
| Unoccupied „ . . . | 618,108 | 1,229,158 |

PARLIAMENTARY DIVISIONS AND BOROUGHS ACCORDING TO THE
REDISTRIBUTION OF SEATS ACT, 1885.

| Divisions and Boroughs. | Population 1881. | Members Returned. | Electors 1883. |
|--|------------------|-------------------|----------------|
| NORTH LANCASHIRE :— | | | |
| North Lonsdale | 50,338 | 1 | |
| Barrow-in-Furness Borough ¹ | 47,100 | 1 | |
| Lancaster | 53,970 | 1 | |
| Blackpool | 56,055 | 1 | |
| Preston Borough | 100,262 | 2 | 13,014 |
| Chorley | 59,384 | 1 | |
| NORTH-EAST LANCASHIRE :— | | | |
| Darwen | 61,092 | 1 | |
| Blackburn Borough ² | 104,014 | 2 | 14,458 |
| Clitheroe | 65,476 | 1 | |
| Burnley Borough | 63,638 | 1 | 8,916 |
| Accrington | 62,721 | 1 | |
| Rossendale | 69,887 | 1 | |
| SOUTH-EAST LANCASHIRE. | | | |
| West Houghton | 62,543 | 1 | |
| Bolton Borough ² | 108,963 | 2 | 14,957 |
| Heywood | 59,316 | 1 | |
| Bury Borough ² | 50,178 | 1 | 7,107 |
| Middleton | 67,009 | 1 | |
| Rochdale Borough | 68,866 | 1 | 10,956 |
| Radcliffe-cum-Farnworth | 63,086 | 1 | |
| Eccles | 59,088 | 1 | |
| Stretford | 51,038 | 1 | |
| Salford Borough | 176,235 | 2 | 22,026 |
| North Division | 56,355 | 1 | |
| West „ | 54,397 | 1 | |
| South „ | 65,483 | 1 | |
| Carry forward | 1,560,259 | 27 | |

¹ Barrow-in-Furness and St. Helens are new boroughs created by the Redistribution of Seats Act, 1885.

² The boroughs of Ashton-under-Lyne, Blackburn, Bolton, Bury, Liverpool, Manchester, Oldham, and Preston, had their boundaries extended by the Redistribution of Seats Act, 1885, and the populations here given are those within the limits of the extended boroughs or the Lancashire portions thereof.

PARLIAMENTARY DIVISIONS AND BOROUGHS—*Cont.*

| Divisions and Boroughs. | Population 1881. | Members Returned. | Electors 1883. |
|---|---------------------|----------------------|----------------------|
| <i>S.-E. LANCASHIRE—Cont.</i> | | | |
| Brought forward . | 1,560,259 | 27 | |
| Manchester Borough ¹ . | 422,954 | | 52,831 |
| North-west Divi- sion 67,404 | | 1 | |
| North Division 70,043 | | 1 | |
| North-east Divi- sion 71,067 | | 1 | |
| East Division 76,217 | | 1 | |
| South „ 67,346 | | 1 | |
| South-west Divi- sion 72,147 | | 1 | |
| Stockport Borough (part of) ² | 14,550 | | |
| Gorton | 61,960 | 1 | |
| Prestwich | 67,617 | 1 | |
| Oldham Borough ¹ | 152,513 | 2 | 22,511 |
| Stalybridge Borough (part of) ² | 6,919 | | |
| Ashton-under-Lyne Borough ^{1,3} (part of) | 43,574 | 1 | 6,035 |
| <i>SOUTH-WEST LANCASHIRE :—</i> | | | |
| Southport | 57,643 | 1 | |
| Ormskirk | 54,491 | 1 | |
| Bootle | 53,167 | 1 | |
| Liverpool Borough ¹ | 601,050 | | 63,436 |
| Kirkdale Division 69,361 | | 1 | |
| Walton „ 58,201 | | 1 | |
| Everton „ 78,569 | | 1 | |
| West Derby „ 67,727 | | 1 | |
| Scotland „ 70,606 | | 1 | |
| Exchange „ 72,007 | | 1 | |
| Abercrombie „ 67,551 | | 1 | |
| East Toxteth „ 52,180 | | 1 | |
| West Toxteth „ 64,848 | | 1 | |
| Widnes | 53,951 | 1 | |
| Newton | 52,816 | 1 | |
| St. Helen's Borough ⁴ | 57,403 | 1 | |
| Warrington Borough (part of) ³ | 40,957 | 1 | 6,714 |
| Ince | 52,607 | 1 | |
| Wigan Borough | 48,194 | 1 | 6,172 |
| Leigh | 51,816 | 1 | |
| Total | 3,454,441 | 57 | 340,575 ⁵ |

¹ The boroughs of Ashton-under-Lyne, Blackburn, Bolton, Bury, Liverpool, Manchester, Oldham, and Preston, had their boundaries extended by the Redistribution of Seats Act, 1885, and the populations here given are those within the limits of the extended boroughs or the Lancashire portions thereof.

² The principal parts of Stockport and Stalybridge being in Cheshire, the total number of electors belonging to these two boroughs is given under that county.

³ The principal parts of Ashton-under-Lyne and Warrington being in this county, the total number of electors is given here.

⁴ Barrow-in-Furness and St. Helens are new boroughs created by the Redistribution of Seats Act, 1885.

⁵ Including county electors (in 1883, 89,282) and the electors of the parliamentary borough of Clitheroe, suppressed by the Redistribution of Seats Act, 1885.

PARISHES, ETC., COMPOSING THE PARLIAMENTARY DIVISIONS, THE PARISHES
ARRANGED UNDER THE PETTY SESSIONAL DIVISIONS.

1. PARLIAMENTARY DIVISION OF NORTH LONSDALE.

BARROW-IN-FURNESS :—Barrow-in-Furness, Dalton (part of).

HAWKSHEAD :—Cartmel Fell, Church Coniston, Claife ; Hawkshead, Monk Coniston and Skelwith ; Satterthwaite, Torver.

LONSDALE (NORTH) or ULVERSTONE and CARTMEL :—Aldingham, Allithwaite (Lower), Allithwaite (Upper), Angerton, Blawith, Broughton (East), Broughton (West), Colton, Dalton (part of), Dunnerdale and Scathwaite, Egton-with-Newland, Holker (Lower), Holker (Upper), Kirkby Ireleth, Lowick, Mansriggs, Osmotherley, Pennington, Staveley, Subberthwaite, Ulverstone, Uriswick.

LONSDALE (SOUTH) or LANCASTER (part of) :—Bolton-le-Sands, Borwick, Carnforth, Dalton, Nether Kellett, Over Kellett, Priest Hutton, Silverdale, Warton-with-Lindeth, Yealand Conyers, Yealand Redmayne.

2. PARLIAMENTARY DIVISION OF LANCASTER.

GARSTANG :—Barnacre-with-Bonds, Bilsborrow, Bleasdale, Cabus, Catterall, Claughton, Cleveleys, Eccleston (Great), Forton, Garstang, Hambleton, Holleth, Inskip-with-Sowerby, Kirkland, Myerscough, Nateby, Pilling, Preesall-with-Hackensall, Rawcliffe (Out), Rawcliffe (Upper) -with-Tarnacre, Stalmine-with-Staynall, Winmarleigh, Wyersdale (Nether).

HORNBY :—Arkholme-with-Cawood, Burrow-with-Burrow, Cantsfield, Claughton, Farleton, Gressingham, Hornby, Ireby, Leck, Melling-with-Wrayton, Roeburndale, Tatham, Tunstall, Wennington, Whittington, Wray-with-Botton.

LONSDALE (SOUTH) or LANCASTER (part of) :—Aldcliffe, Ashton-with-Stodday, Bulk, Caton, Cockerham, Cockersand Abbey, Elle, Halton, Heaton-with-Oxcliffe, Heysham, Middleton, Overton, Poulton Bare and Torrisholme, Quernmore, Scotforth, Skerton, Slyne-with-Hest, Thurnham, Wyersdale (Over).

LANCASTER, Municipal Borough.

3. PARLIAMENTARY DIVISION OF BLACKPOOL.

AMOUNDERNESS :—Alston, Barton, Broughton, Elston, Fulwood, Goosnargh-with-Newsham, Grimsargh-with-Brockholes, Haighton, Hothersall ; Lea, Ashton, Ingol and Cottam ; Ribbleson, Whittingham, Woodplumpton.

KIRKHAM :—Bispham-with-Norbreck, Bryning-with-Kellamergh, Carleton, Clifton-with-Salwick, Eccleston (Little) -with-Larbreck, Elswick, Freckleton, Greenalgh-with-Thistleton, Hardhorn-with-Newton, Kirkham, Layton-with-Warbreck, Lytham, Marton, Medlar-with-Wesham, Newton-with-Scales, Poulton, Ribby-with-Wrea, Singleton (Great and Little) ; Treales, Roseacre and Wharles ; Warton, Weeton-with-Preese, Westby-with-Plumpton.

LEYLAND (New Division, part of) :—Farington, Hoole (Little), Hoole (Much), Howick, Hutton, Longton, Penwortham.

PRESTON, Municipal Borough.

4. PARLIAMENTARY DIVISION OF CHORLEY.

CHORLEY or LEYLAND (Hundred of—Old Division) :—Adlington, Anderton, Bispham, Bretherton, Brindle, Charnock Richard, Chorley, Coppull, Croston, Duxbury, Eccleston, Euxton, Heapey, Heath Charnock, Hesketh-with-Beconsall, Heskin, Hoghton, Mawdesley, Parbold, Rufford, Spevington, Standish-with-

Langtree, Tarleton, Ulves Walton, Welsh Whittle, Wheelton, Whittle-le-Woods, Withnell, Worthington, Writhlington.

LEYLAND (New Division—part of) :—Leyland, Clayton-le-Woods, Cuerden.

5. PARLIAMENTARY DIVISION OF DARWEN.

OVER DARWEN :—Eccleshill, Lower Darwen, Over Darwen, Tockholes, Yate and Pickup Bank.

WALTON-LE-DALE :—Cuerdale, Samlesbury, Walton-le-Dale.

BLACKBURN (Lower, except Rishton and any part of the parish of Oswaldtwistle) :—Balderston, Billington, Clayton-le-Dale, Dilworth, Dinkley, Dutton, Harwood (Great), Harwood (Little), Livesey, Mellor, Osbaldeston, Pleasington, Ramsgreave, Ribchester, Salesbury, Wilpshire, Witton.

CLITHEROE (part of) :—Aighton Bailey and Chaigley, Bowland (Little), Chipping, Leagram, Thornley-with-Wheatley.

BLACKBURN, Municipal Borough.

OVER DARWEN, Municipal Borough.

6. PARLIAMENTARY DIVISION OF CLITHEROE.

COLNE :—Barley-with-Wheatley Booth, Barrowford Booth, Colne, Foulridge, Goldshaw Booth, Marsden (Great and Little), Old Laund Booth, Roughlee Booth, Trawden, Wheatley Carr Booth.

BURNLEY or BLACKBURN (Higher, except the parish of Hapton) :—Briercliffe-with-Extwistle, Burnley, Cliviger, Habbergham Eaves, Hapton, Heyhouses, Higham-with-West Close Booth, Ightenhill Park, Padiham, Read; Reedley Hallows, Filley Close and New Laund Booth; Simonstone, Worsthorne-with-Hurstwood.

CLITHEROE (part of) :—Chatburn, Clitheroe, Clitheroe Castle, Downham, Mearley, Mitton Henthorne and Colcoats, Pendleton, Twiston, Whalley, Wiswell, Worston.

BURNLEY, Municipal Borough.

CLITHEROE, Municipal Borough.

7. PARLIAMENTARY DIVISION OF ACCRINGTON.

ACCRINGTON :—Altham, Church, Clayton-le-Moors, Huncoat, Oswaldtwistle (part).

BLACKBURN (Lower, part of) :—Rishton, Oswaldtwistle (part).

BLACKBURN (Higher, part of) :—Hapton.

ACCRINGTON, Municipal Borough.

8. PARLIAMENTARY DIVISION OF ROSSENDALE.

ROSSENDALE :—Coupe Lench, New Hall, Hey and Hall Carr; Dunnockshaw, Haslingden, Higher Booths, Lower Booths, Musbury; Newchurch Deadwen, Clough Bacup, and Wolfenden.

BAcup, Municipal Borough.

9. PARLIAMENTARY DIVISION OF WEST HOUGHTON.

BOLTON (part of) :—Anglezarke, Aspull, Blackrod, Bolton (Little—Rural), Bradshaw, Breightmet, Edgworth, Entwistle, Halliwell, Harwood, Heaton, Horwich, Hulton (Middle), Hulton (Over), Lever (Darcy), Lever (Great), Lever (Little), Longworth, Lostock, Quarlton, Rivington, Rumworth, Sharples, Tonge-with-Haulgh (Rural), Turton, Westhoughton.

BOLTON, Municipal Borough.

10. PARLIAMENTARY DIVISION OF HEYWOOD.

BURY (part of) :—Ainsworth, Ashworth, Birtle-cum-Bamford, Bury, Elton, Heap, Pilsworth, Tottington (Higher End), Tottington (Lower End), Walmersley-cum-Shuttleworth.

MIDDLETON (part of) :—Such part of the parish of Spotland as is not included in the Local Government District of Whitworth, the municipal borough of Bacup, or the municipal borough of Rochdale.

BURY, Municipal Borough.

HEYWOOD, Municipal Borough.

11. PARLIAMENTARY DIVISION OF MIDDLETON

MIDDLETON (except such parts of the parish of Spotland as are included in the Heywood Division or in the municipal borough of Bacup) :—Blatchinworth and Calderbrook, Butterworth, Castleton, Middleton, Spotland (part of), Todmorden and Walsden, Thornham, Wardleworth, Wuerdle and Wardle.

OLDHAM (part of) :—Alkrington, Tonge.

BURY (part of) :—Such part of the parish of Hopwood as is not included in the municipal borough of Heywood.

ROCHDALE, Municipal Borough.

12. PARLIAMENTARY DIVISION OF RADCLIFFE-CUM-FARNWORTH.

BOLTON (part of) :—Farnworth, Little Hulton, Kearsley.

BURY (part of) :—Radcliffe (so much of the parish as is not in the municipal borough of Bury), Pilkington.

13. PARLIAMENTARY DIVISION OF ECCLES.

MANCHESTER (part of) :—Barton-upon-Irwell, Clifton, Flixton, Pendlebury (such part as is not included in the municipal borough of Salford), Urmston, Worsley.

14. PARLIAMENTARY DIVISION OF STRETFORD.

MANCHESTER (part of) :—Bradford, Burnage, Chorlton-cum-Hardy, Didsbury, Harpurhey, Heaton Norris (such part as is not within the municipal borough of Stockport), Levenshulme, Moss-side, Newton, Reddish, Rusholme, Stretford, Withington.

MANCHESTER, Municipal Borough.

SALFORD, Municipal Borough.

STOCKPORT, Municipal Borough (the part in Lancashire).

15. PARLIAMENTARY DIVISION OF GORTON.

MANCHESTER (part of) :—Gorton (so much as is not included in the municipal borough of Manchester), Openshaw.

ASHTON-UNDER-LYNE (part of) :—Denton, Haughton.

16. PARLIAMENTARY DIVISION OF PRESTWICH.

OLDHAM (part of) :—Crompton, Royton, Chadderton.

MANCHESTER (part of) :—Heaton (Great), Heaton (Little), Prestwich, Crumpsall, Blackley, Moston, Failsworth.

ASHTON-UNDER-LYNE (part of) :—Ashton-under-Lyne (so much of the parish as is not included in the municipal borough of Ashton-under-Lyne), Droylesden.

ASHTON-UNDER-LYNE, Municipal Borough.

OLDHAM, Municipal Borough.

17. PARLIAMENTARY DIVISION OF SOUTHPORT.

SOUTHPORT :—Altcar, Birkdale, Formby, North Meols.

KIRKDALE (part of) :—Crosby (Great), Crosby (Little), Ince Blundell, Thornton.

SOUTHPORT, Municipal Borough.

18. PARLIAMENTARY DIVISION OF ORMSKIRK.

ORMSKIRK :—Aughton, Bickerstaffe, Burscough, Downholland, Halsall, Lathom, Lydiate, Maghull, Melling, Ormskirk, Scarisbrick, Simonswood, Skelmersdale.

PRESCOT (part of) :—Croxteth Park, Knowsley, Prescott.

WIGAN (part of) :—Dalton, Upholland.

KIRKDALE (part of) :—Aintree, Kirkby, Litherland, Lunt, Netherton, Orrell and Ford, Sefton.

19. PARLIAMENTARY DIVISION OF BOOTLE.

KIRKDALE (part of) :—Fazakerley, Toxteth Park (Rural), Walton-on-the-Hill, West Derby (Rural).

CHILDWALL :—Childwall, Wavertree.

LIVERPOOL, Municipal Borough.

BOOTLE-CUM-LINACRE, Municipal Borough.

20. PARLIAMENTARY DIVISION OF WIDNES.

PRESCOT (part of) :—Cronton, Ditton, Huyton-with-Roby, Torbock, Whiston, Widnes.

KIRKDALE (part of) :—Garston.

CHILDWALL (part of) :—Allerton, Hale, Halewood, Speke, Woolton (Little), Woolton (Much).

21. PARLIAMENTARY DIVISION OF NEWTON.

ST. HELEN'S :—Bold, Eccleston (part), Parr, Rainford, Sutton, Windle.

WARRINGTON :—Burtonwood, Cuerdley, Golborne, Haydock; Haughton, Middleton and Arbury; Newton-in-Mackerfield, Penketh, Poulton-with-Fearnhead, Rixton-with-Glazebrook, Sankey (Great), Southworth-with-Croft, Winwick-with-Hulme, Woolston-with-Martinscroft.

WIGAN (part of) :—Ashton-in-Makerfield, Billinge (Chapel End), Billinge (Higher End), Winstanley.

PRESCOT (part of) :—Rainhill, Eccleston (part).

ST. HELEN'S, Municipal Borough.

WARRINGTON, Municipal Borough (part in Lancashire).

22. PARLIAMENTARY DIVISION OF INCE.

WIGAN (part of) :—Abram, Haigh, Hindley, Ince-in-Makerfield, Orrell, Pemberton.

WIGAN, Municipal Borough.

23. PARLIAMENTARY DIVISION OF LEIGH.

LEIGH :—Astley, Atherton, Bedford, Culcheth, Kenyon, Lowton, Pennington, Tyldesley-with-Shackerley, West Leigh.

AREA AND POPULATION (1881) OF PETTY SESSIONAL DIVISIONS
AND REGISTRATION DISTRICTS.

| PETTY SESSIONAL DIVISIONS. | | | | |
|--|---------------------------|------------------|--|------------------|
| | Area in Statute Acres. | Popula- tion. | Area in Statute Acres. | Popula- tion. |
| (The place of meeting of the Justices is given in parenthesis where it is not the place from which the Division takes its name.) | | | | |
| Accrington | 4,390 | 21,956 | Preston Boro' | 3,721 96,537 |
| Accrington Boro' | 3,425 | 31,435 | Rochdale Boro' | 4,172 68,866 |
| Amounderness (Pres- ton) | 34,427 | 12,296 | Rosendale (Bacup, Rawtenstall, and Haslingden) | 19,814 59,911 |
| Ashton-under-Lyne | 11,960 | 55,834 | Salford Boro' | 5,170 176,235 |
| Ashton-under-Lyne Boro' | 1,391 | 37,040 | Southport | 17,719 14,720 |
| Barrow-in-Furness | 10,456 | 47,100 | Southport Boro' | 3,665 32,206 |
| Blackburn | 31,730 | 23,477 | Stalybridge Boro' (part of) | 349 6,401 |
| Blackburn Boro' | 6,974 | 104,014 | St. Helen's | 22,432 66,097 |
| Bolton | 53,876 | 99,767 | Stockport Boro' (part of) | 480 14,550 |
| Bolton Boro' | 2,404 | 105,414 | Ulverstone | 103,107 40,176 |
| Bootle-cum-Linacre Boro' | 1,207 | 27,374 | Walton-le-Dale | 9,746 10,096 |
| Burnley | 33,125 | 23,144 | Warrington (War- rington, and Newton) | 27,947 31,675 |
| Burnley Boro' | 1,731 | 58,751 | Warrington Boro' (part of) | 1,080 37,479 |
| Bury (Bury and Heywood) | 33,682 | 81,321 | Wigan | 31,190 71,242 |
| Bury Boro' | 3,390 | 52,213 | Wigan Boro' | 2,188 48,194 |
| Childwall (Woolton) | 17,670 | 20,755 | REGISTRATION DISTRICTS. | |
| Chorley | 67,992 | 53,268 | Ashton - under- Lyne | 38,563 w 154,526 |
| Clitheroe | 33,476 | 7,501 | Barrow-in-Furness | 10,967 w 47,259 |
| Clitheroe Boro' | 2,375 | 10,176 | Barton-upon-Irwell | 24,555 w 72,815 |
| Colne | 27,437 | 35,297 | Blackburn | 45,855 w 175,954 |
| Darwen(OverDarwen) | 9,426 | 31,327 | Bolton | 46,426 w 192,405 |
| Garstang | 61,115 | 12,375 | Burnley | 63,672 w 118,334 |
| Hawkshead | 38,528 | 3,664 | Bury | 33,527 w 129,608 |
| Hornby | 50,497 | 3,712 | Chorley | 54,456 w 47,730 |
| Kirkdale (Liverpool, Kirkdale, and Gar- ston) | 31,018 | 94,430 | Chorlton | 11,697 w 258,226 |
| Kirkham (Kirkham, Blackpool, and Fleetwood) | 59,032 | 40,910 | Clitheroe | 119,226 w 23,502 |
| Lancaster | 88,408 | 23,718 | Fylde | 59,032 w 40,910 |
| Lancaster Boro' | 1,494 | 20,663 | Garstang | 61,115 w 12,375 |
| Leigh | 22,677 | 51,816 | Haslingden | 26,712 w 95,293 |
| Leyland | 20,252 | 12,690 | Lancaster | 62,498 w 40,838 |
| Liverpool City | 5,210 | 552,508 | Leigh | 24,356 w 56,318 |
| Manchester (Man- chester, Worsley, Heaton Norris, and Gorton) | 49,000 | 276,353 | Liverpool | 2,470 w 210,164 |
| Manchester City | 4,293 | 341,414 | Lunesdale | 75,734 w 7,132 |
| Middleton (Middle- ton, Rochdale, and Todmorden) | 41,523 | 74,489 | Manchester | 1,646 w 148,794 |
| Oldham (Royton) | 8,508 | 44,912 | Oldham | 17,104 w 168,461 |
| Oldham Boro' | 4,730 | 111,343 | Ormskirk | 90,662 w 83,212 |
| Ormskirk | 54,943 | 32,338 | Prescot | 55,592 w 117,960 |
| Prescot (Prescot and Widnes) | 21,602 | 43,261 | Prescot | 67,539 w 129,160 |
| | | | Prestwich | 11,348 w 121,287 |
| | | | Rochdale | 34,822 w 121,912 |
| | | | Salford | 6,040 w 181,526 |
| | | | Toxteth Park | 3,598 w 117,028 |
| | | | Ulverston | 141,124 w 43,681 |
| | | | Warrington | 31,168 w 70,218 |
| | | | West Derby | 37,479 w 359,273 |
| | | | Wigan | 48,398 w 139,918 |

UNIONS AND PARISHES IN UNION COUNTY OF LANCASTER.

ASHTON-UNDER-LYNE UNION :—Ashton-under-Lyne, Denton, Droylsden, Haughton. In CHESHIRE :—Dukinfield, Godley, Hattersley, Hollingworth, Matley, Mottram, Newton, Stayley, Tintwhistle.

BARROW-IN-FURNESS UNION.

BARTON-UPON-IRWELL UNION :—Barton, Clifton, Flixton, Stretford, Urmston, Worsley.

BLACKBURN UNION :—Blackburn, Balderston, Billington, Church, Clayton-le-Dale, Clayton-le-Moors, Dinkley, Eccleshill, Harwood (Great), Harwood (Little), Livesey, Lower Darwen, Mellor, Osbaldeston, Oswaldtwistle, Over Darwen, Pleasington, Ramsgreave, Rishton, Salesbury, Tockholes, Wilpshire, Witton, Yate, and Pickup Bank.

BOLTON UNION :—Bolton (Great), Bolton (Little), Bradshaw, Breightmet, Edgworth, Entwistle, Farnworth, Halliwell, Harwood, Heaton, Horwich, Hulton (Little), Hulton (Over), Kersley, Darcy Lever, Great Lever, Little Lever, Longworth, Lostock, Quarlton, Rumworth, Sharples, Tonge-with-Haulgh, Turton, Westhoughton.

BURNLEY UNION :—Altham, Barley-with-Wheatley, Barrowford, Briercliffe-with-Extwistle, Burnley, Cliviger, Colne, Dunnockshaw, Foulridge, Goldshaw, Habergham Eaves, Hapton, Heyhouses, Higham-with-West-Close, Huncoat, Ightenhill Park, Marsden (Great and Little), Old Laund Booth, Padiham, Read ; Reedley Hallows, Filley Close, and New Laund ; Roughlee, Simonstone, Trawden, Wheatley Carr, Worsthorpe-with-Hurstwood.

BURY UNION :—Ainsworth, Ashworth, Birtle-cum-Bamford, Bury, Elton, Heap, Hopwood, Pilkington, Pilsworth, Radcliffe, Tottington (Lower End), Walmersley-cum-Shuttleworth.

CHORLEY UNION :—Adlington, Anderton, Anglezarke, Bretherton, Brindle, Charnock Richard, Chorley, Clayton-le-Woods, Coppull, Croston, Cuerden, Duxbury, Eccleston, Euxton, Heapey, Heath Charnock, Heskin, Houghton, Leyland, Mawdesley, Rivington, Unes Walton, Welsh Whittle, Wheelton, Whittle-le-Woods, Withnell.

CHORLTON UNION :—Ardwick, Burnage, Chorlton-cum-Hardy, Chorlton-upon-Medlock, Didsbury, Gorton, Hulme, Levenshulme, Moss-side, Openshaw, Rusholme, Withington.

CLITHEROE UNION :—Aighton Bailey and Chaigley, Bowland (Little), Chatburn, Chipping, Clitheroe, Clitheroe Castle, Downham, Leagram, Mearley, Mitton (Little), Pendleton, Thornley-with-Wheatley, Twiston, Whalley, Wiswell, Worston. In YORKSHIRE (West Riding) :—Bashall Eaves, Bolton-by-Bowland, Bowland Forest (High Division), Bowland Forest (Low Division), Bradford (West), Easington, Gisburn, Gisburn Forest, Grindleton, Horton, Middop, Mitton (Great), Newsholme, Newton, Paythorne, Rimington, Sawley, Slaidburn, Waddington.

FYLDE UNION :—Bispham-with-Norbeck, Bryning-with-Kellamergh, Carleton, Clifton-with-Salwick, Eccleston (Little), Elswick, Freckleton, Greenalgh-with-Thistleton, Hardhorn-with-Newton, Kirkham, Layton-with-Warbreck, Lytham, Marton, Medlar-with-Wesham, Newton-with-Scales, Poulton, Ribby-with-Wrea, Singleton, Thornton, Treales, Roseacre and Wharles, Warton, Weeton-with-Preese, Westby-with-Plumpton.

GARSTANG UNION:—Barnacre-with-Bonds, Bilsborrow, Bleasdale, Cabus, Catterall, Claughton, Cleveleys, Forton, Garstang, Great Eccleston, Hambleton, Holleth, Inskip-with-Sowerby, Kirkland, Myerscough, Nateby, Nether Wyersdale, Out Rawcliffe, Pilling, Preesall-with-Hackensall, Stalmine-with-Staynall, Upper Rawcliffe-with-Tarnacre, Winmarleigh.

HASLINGDEN UNION:—Accrington, Booths (Higher), Booths (Lower), Coupe Lench, Haslingden, Henheads, Musbury, Newchurch, Tottington (Higher End).

LANCASTER UNION:—Lancaster, Aldcliffe, Ashton-with-Stodday, Bolton-le-Sands, Bulk, Carnforth, Cockerham, Cockersand Abbey, Ellel, Heaton-with-Oxcliffe, Heysham, Middleton, Overton, Over Wyersdale; Poulton, Bare and Torrisholme; Priest Hutton, Scotforth, Silverdale, Skerton, Slyne-with-Hest, Thurnham, Warton-with-Lindeth, Yealand Conyers, Yealand Redmayne.

LUNESDALE UNION:—Arkholme-with-Cawood, Borwick, Burrow-with-Burrow, Cantsfield, Caton-with-Littledale, Claughton, Farleton, Gressingham, Halton, Hornby, Ireby, Nether Kellett, Over Kellett, Leck, Melling-with-Rayton, Quernmore, Roeburndale, Tatham, Tunstall, Wennington, Whittington, Wray-with-Botton.

LEIGH UNION:—Astley, Atherton, Bedford, Culcheth, Golborne, Kenyon, Lowton, Pennington, Tyldesley, West Leigh.

LIVERPOOL UNION.

MANCHESTER (Township of).

OLDHAM UNION:—Alkrington, Chadderton, Crompton, Middleton, Oldham, Royton, Thornham, Tonge.

ORMSKIRK UNION:—Altear, Aughton, Bickerstaffe, Birkdale, Bispham, Burscough, Downholland, Formby, Halsall, Hesketh-with-Beconsall, Lathom, Lydiate, Maghull, Melling, North Meols, Ormskirk, Rufford, Scarisbrick, Simonswood, Skelmersdale, Tarleton.

PRESCOT UNION:—Bold, Cronton, Ditton, Eccleston, Hale, Halewood, Huyton-with-Roby, Knowsley, Parr, Prescott, Rainford, Rainhill, Speke Sutton, Tarbock, Whiston, Widnes, Windle, Woolton (Little), Woolton (Much).

PRESTON UNION:—Preston, Fishwick, Dutton, Ribchester, Dilworth, Alston, Hothershall, Grimsargh-with-Brockholes, Elston, Ribbleson, Broughton, Barton, Fulwood; Lea, Ashton, Ingol and Cottam; Haighton, Woodplumpton, Whittingham, Goosnargh-with-Newsham, Farington, Little Hoole, Much Hoole, Hutton, Howick, Longton, Penwortham, Walton-le-Dale, Samlesbury, Cuerdale.

PRESTWICH UNION:—Blackley, Bradford, Beswick, Cheetham, Crumpsall, Failsworth, Harpurhey, Heaton (Great), Heaton (Little), Moston, Newton, Prestwich.

ROCHDALE UNION:—Blatchinworth and Calderbrook, Butterworth, Castleton, Spotland, Wardleworth, Wuerdle and Wardle.

SALFORD UNION:—Broughton, Pendlebury, Pendleton, Salford.

TOXTETH PARK (Township of).

ULVERSTON UNION:—Aldingham, Allithwaite (Lower), Allithwaite (Upper), Angerton, Blawith, Broughton (East), Broughton (West), Cartmel Fell, Church Coniston, Claife, Colton, Dalton, Dunnerdaile-with-Seathwaite, Egton-with-Mewland, Hawkshead and Monk Coniston with Skelwith, Holker (Lower), Holker (Upper), Kirkby Ireleth, Lowick, Mansriggs, Osmotherley, Pennington, Satterthwaite, Staveley, Subberthwaite, Tower, Ulverstone, Urswick.

WARRINGTON UNION:—Burtonwood, Cuerdley, Haydock, Haughton, Newton, Penketh, Poulton, Rixton, Sankey, Southworth, Winwick, Woolston, Warrington. In CHESHIRE:—Grappenhall, Latchford, Thelwall.

WIGAN UNION:—Abram, Ashton-in-Makerfield, Aspull, Billinge (Chapel End), Billinge (Higher End), Blackrod, Dalton, Haigh, Hindley, Ince-in-Makerfield, Orrell, Parbold, Pemberton, Shevington, Standish, Upholland, Wigan, Winstanley, Worthington, Wrightington.

WEST DERBY UNION:—Aintree, Allerton, Bootle-cum-Linacre, Childwall, Crosby (Great), Crosby (Little), Croxteth Park, Everton, Fazakerley, Garston, Ince Blundell, Kirkby, Kirkdale, Litherland, Lunt, Netherton, Orrell and Ford, Sefton, Thornton, Walton-on-the Hill, Wavertree, West Derby.

AGRICULTURE, 1884.

| CROPS. | | LIVE STOCK. | |
|-------------------------------|---------|--|---------|
| | Acres. | | Number. |
| Corn Crops | 103,630 | Horses for agriculture, brood mares, and unbroken horses | 36,037 |
| Green Crops | 58,516 | Cows and heifers in milk or calf | 123,525 |
| Clover, Sainfoin, and Grasses | 64,507 | Other cattle: above two years | 27,973 |
| Permanent Pasture | 576,598 | „ „ under two years | 73,983 |
| Bare Fallow | 2,952 | Sheep: above one year | 171,292 |
| Orchards | 2,440 | „ under one year | 109,472 |
| Market Gardens | 1,202 | Pigs | 48,859 |
| Nursery Grounds | 322 | | |
| Woods | 37,755 | | |

Amount of Real Property assessed to the Income and Property Tax in year 1881-82 (Sched. A), £18,090,191, (Sched. B) £1,878,241, (Sched. D) £35,263,556.

| | |
|--|-------------|
| Gross estimated Rental, Parochial Year 1881-82 | £19,951,149 |
| Amount of Rateable Value „ „ | 16,879,553 |
| County and Police Rates, 1881-82 | 223,550 |
| Poor Rates (<i>Union County</i>), 1880-81 | 1,523,492 |
| Inhabited House Duty, 1881-82 | 166,668 |

LEICESTER & RUTLAND.

VII.28.29.



LEICESTERSHIRE AND RUTLANDSHIRE.

LEICESTERSHIRE.

SEVENTH REGISTRATION DIVISION.

THIS County has an area of 511,907 statute acres, and its population in 1881 was 321,258 persons (males 155,881, females 165,377), giving an average of 0·62 persons to an acre, and 1·59 acres to a person. Since the first Census in 1801 the population has increased by 191,176 persons, or 147 per cent.

Prior to the Redistribution of Seats Act, 1885, the county was divided into North Leicestershire and South Leicestershire, the latter including the borough of Leicester, the only parliamentary borough in the county. Under the Act named the county is now divided into four Parliamentary Divisions, and the parliamentary borough is still maintained. The county comprises six hundreds and the municipal borough of Leicester.

There is one Court of Quarter Sessions for the county, and it is divided into nine Petty Sessional Divisions. The borough of Leicester has a Commission of Peace and a separate Court of Quarter Sessions. The County Police Divisions are nearly identical with those for Petty Sessions. The borough of Leicester has its own police. There are nine Lieutenancy Subdivisions, and nine Highway Districts have been formed.

The total number of civil parishes in the county is 331. Many of the ancient parishes of this county are large, and are divided into townships. The county is almost entirely in the diocese of Peterborough (see NORTHAMPTONSHIRE), and contains parts of eight parishes which extend into adjoining counties, viz. Appleby, Claybrooke, Hinckley, Merevale, Packington, Ravenstone, Stoke Dry, and Theddingworth.

POPULATION OF COUNTY, 1801-1881.

| Census Years. | Population. | Increase per Cent. |
|---------------|-------------|--------------------|
| 1801 | 130,082 | ... |
| 1811 | 150,559 | 16 |
| 1821 | 174,571 | 16 |
| 1831 | 197,003 | 13 |
| 1841 | 215,867 | 10 |
| 1851 | 230,308 | 7 |
| 1861 | 237,412 | 3 |
| 1871 | 269,311 | 13 |
| 1881 | 321,258 | 19 |

OCCUPATIONS OF THE PEOPLE IN THE REGISTRATION COUNTY ACCORDING TO THE CENSUS OF 1881.

| | Males. | Females. |
|--------------------------|--------|----------|
| Professional Class . . . | 3,499 | 2,412 |
| Domestic ,, . . . | 3,659 | 14,837 |
| Commercial ,, . . . | 6,900 | 416 |
| Agricultural ,, . . . | 18,969 | 520 |
| Industrial ,, . . . | 65,266 | 31,987 |
| Unoccupied ,, . . . | 60,470 | 117,706 |

PARLIAMENTARY DIVISIONS AND BOROUGH ACCORDING TO THE
REDISTRIBUTION OF SEATS ACT, 1885.

| Divisions and Borough. | Population 1881. | Members returned. | Electors 1883. |
|-----------------------------|---------------------|----------------------|---------------------|
| Melton | 49,851 | 1 | |
| Loughborough | 51,101 | 1 | |
| Bosworth | 50,884 | 1 | |
| Harborough | 47,046 ¹ | 1 | |
| Leicester Borough | 122,376 | 2 | 18,834 |
| Total | 321,258 | 6 | 34,671 ² |

¹ Exclusive of parliamentary borough.

² Including county electors (in 1883, 15,837).

PARISHES, ETC., COMPOSING THE PARLIAMENTARY DIVISIONS, THE PARISHES
ARRANGED UNDER THE PETTY SESSIONAL DIVISIONS.

1. The EASTERN or MELTON DIVISION.

BELVOIR:—Barkeston, Belvoir, Bottesford, Branston, Croxton Kerrial, Harston, Knipton, Muston, Plungar, Redmile.

MELTON MOWBRAY:—Ab Kettleby, Asfordby, Ashby Folville, Barsby, Bescaby, Brentingby and Wyfordby, Broughton (Nether), Brooksby, Buckminster, Burton Lazars, Burrough, Clawson, Claxton (Long), Cold Overton, Coston, Dalby Parva, Dalby Magna, Dalby-on-the-Wolds, Eastwell, Eaton, Edmondthorpe, Freeby, Frisby-on-the-Wreak, Gaddesby, Garthorpe, Goadby Marwood, Grimston, Harby, Hoby, Holwell, Hose, Kirby Bellars, Knossington, Melton Mowbray, Owston, Pickwell and Leesthorpe, Ragdale, Rotherby, Saltby, Saxby, Saxelby, Scalford, Sewstern, Shoby, Somerby, Sproxtton, Stapleford, Stathern, Stonesby, Sysonby, Thorpe Arnold, Thorpe Satchville, Thrussington, Twyford, Waltham-on-the-Wolds, Wartnaby, Welby, Wycomb and Cauldwell, Wymondham.

EAST NORTON (part of):—Alexton, Billesdon, Cold Newton, East Norton, Frisby, Galby, Goadby, Halstead, Illston, Launde Abbey, Loddington, Lowesby, Marefield, Nosely, Norton-by-Galby—or King's Norton, Rolleston, Skeffington, Stockerston, Tilton, Tugby, Whatborough, Withcote.

LEICESTER (part of):—Barkby, Barkby Thorpe, Beeby, Belgrave, Bushby, Evington, Houghton-on-the-Hill, Hungarton, Humberston, Keyham, Queeniborough, Ratcliffe-on-the-Wreak, Rearsby, Scraptoft, South Croxton, Stoughton, Stretton (Great), Stretton (Little), Syston, Thurmaston (North), Thurmaston (South), Thurnby, Wanlip.

LOUGHBOROUGH (part of):—Cossington, Seagrave, Sileby.

2. The MID or LOUGHBOROUGH DIVISION.

LOUGHBOROUGH (part of):—Barrow-on-Soar, Belton, Burton-on-the-Wolds, Castle Donnington, Charley, Cotes, Diseworth, Garendon, Hathern, Hemington, Hoton, Isley Walton, Kegworth, Knight Thorpe, Langley Priory, Lockington, Long Whatton, Loughborough, Mountsorrell (North), Mountsorrell (South),

Prestwold, Quorndon, Rothley, Rothley Temple, Sheepshed, Swithland, Thorpe Acre and Dishley, Ulverscroft, Woodhouse (including Mapplewell Longdale), Walton-on-the-Wolds, Woodthorpe, Wymeswold.

LEICESTER (part of):—Ansty, Ansty Pastures, Beaumont Leys, Birstall, Cropstone, Gilroes, Leicester Abbey, Leicester Frith, Markfield, Newton Linford, Ratby, Thurcaston.

ASHBY-DE-LA-ZOUCH (part of):—Bardon, Breedon, Thringstone, Osgathorpe, Whitwick.

3. The WESTERN or BOSWORTH DIVISION.

ASHBY-DE-LA-ZOUCH:—Ashby-de-la-Zouch, Appleby, Blackfordby, Coleorton, Donisthorpe, Heather, Hugglescote and Donnington, Normanton-le-Heath, Packington, Ravenstone, Seals, Snareson, Staunton Harrold, Swannington, Swepstone, Worthington and Newbold.

MARKET BOSWORTH:—Aston Flamville, Atterton, Bagworth, Barleston, Barton, Barwell, Bilston, Bosworth (Market) and Coton, Burbage and Sketchley, Cadeby, Carlton, Congerstone, Daddington, Desford, Drayton, Earl Shilton, Elmesthorpe, Gopsall, Higham-on-the-Hill, Hinckley Borough, Ibstock, Kirby Mallory, Knoll and Basset House, Nailstone, Newbold Verdon, Norton-juxta-Twycross, Odston, Orton-on-the-Hill, Osbaston, Peckleton, Potters Marston, Ratcliffe Culey, Sapcote, Shackerstone, Sharnford, Sheepy Magna, Sheepy Parva, Shenton, Sibson, Stanton-under-Bardon, Stapleton, Stoke Golding, Stoney Stanton, Sutton Cheney, Thornton, Thurleston, Twycross, Upton, Wytherley.

4. The SOUTHERN or HARBOROUGH DIVISION.

LUTTERWORTH:—Arnesby, Ashby Magna, Ashby Parva, Bittesby, Bitteswell, Broughton Astley, Bruntingthorpe, Catthorpe, Claybrooke Magna, Claybrooke Parva, Cottesbach, Dunton Basset, Frolesworth, Gilmorton, Kilworth (North), Kilworth (South), Kimecote and Walton, Knaptoft, Leire, Lutterworth, Misterton, Peatling Magna, Peatling Parva, Shawell, Shearsby, Swinford, Ullesthorpe, Westrill and Starmore, Wigston Parva, Willoughby Waterless.

MARKET HARBOROUGH:—Bosworth (Husbands), Bowden Magna, Burton Overy, Carlton Curlieu, Fleckney, Foxton, Gumley, Harborough, Kibworth Beauchamp, Kibworth Harcourt, Langton (East), Langton (West), Langton (Thorpe), Langton (Tur), Loughton, Lubenham, Medbourne, Mowsley, Saddington, Shangton, Slawston, Smeeton, Stonton Wyville, Theddingworth, Welham.

LEICESTER:—Aylestone, Blaby, Bradgate, Braunstone, Braunstone Frith, Cosby, Countesthorpe, Croft, Enderby, Foston, Freaks Ground, Glen Magna, Glen Parva, Glenfield, Glenfield Frith, Huncote, Kirby Frith, Kirby Muxloe, Kilby, Knighton, Leicester Forest (East), Leicester Forest (West), Lubbesthorpe, Narborough, Newton Harcourt, Newfound Pool, New Parks, Oadby, Sharman's Lodge, Whetstone, Wigston Magna, Wistow.

EAST NORTON (part of):—Blaston, Bringhurst, Cranoe, Drayton, Glooston, Great Easton, Hallaton, Horninghold, Nevill Holt, Stockerston, Stoke Dry-with-Holy Oaks.

LEICESTER, Municipal Borough.

AREA AND POPULATION (1881) OF PETTY SESSIONAL DIVISIONS
AND REGISTRATION DISTRICTS.

| PETTY SESSIONAL DIVISIONS. | | | REGISTRATION DISTRICTS. | | |
|---|----------------|------------------|-----------------------------|---------|---------|
| [In each case the Justices meet at the place from which the Division takes its name.] | | | Area in | Popula- | |
| | Statute Acres. | Popula- tion. | Statute Acres. | tion. | |
| Ashby-de-la-Zouch | 42,782 | 27,292 | Ashby-de-la-Zouch | 52,905 | 33,534 |
| Belvoir | 30,168 | 6,030 | Barrow-upon-Soar | 47,868 | 28,865 |
| East Norton | 36,186 | 5,456 | Billesdon | 50,721 | 10,073 |
| Leicester | 82,208 | 46,800 | Blaby | 34,207 | 21,853 |
| Leicester Boro' | 3,200 | 122,376 | Hinckley | 28,070 | 17,402 |
| Loughborough | 60,256 | 41,666 | Leicester | 3,200 | 122,376 |
| Lutterworth | 46,840 | 10,627 | Loughborough | 43,840 | 27,883 |
| Market Bosworth | 76,938 | 29,806 | Lutterworth | 59,031 | 13,356 |
| Market Harborough | 40,768 | 12,039 | Market Bosworth | 53,090 | 14,611 |
| Melton Mowbray | 92,561 | 19,166 | Market Harborough | 64,094 | 16,196 |
| | | | Melton Mowbray | 98,077 | 20,492 |

UNIONS AND PARISHES IN UNION COUNTY OF LEICESTER.

ASHBY-DE-LA-ZOUCH UNION :—Ashby-de-la-Zouch, Appleby, Bardon, Blackfordby, Coleorton, Heather, Hugglescote, Normanton, Osgathorpe, Packington, Ravenstone, Staunton, Seals, Snareston, Swannington, Swebstone, Thringstone, Whitwick, Worthington. In **DERBY** :—Appleby, Boundary, Calke, Hartshorne, Measham, Oakthorpe, Packington, Smisby, Stretton, Ticknell, Willesley.

BARROW-UPON-SOAR UNION :—Ansty, Ansty Pastures, Barkby, Barkby Thorpe, Barrow-upon-Soar, Beaumont Leys, Beeby, Belgrave, Birstall, Bradgate, Cossington, Cropstone, Croxton (South), Gilroes, Leicester Abbey, Leicester Frith, Mapplewell Longdale, Mountsorrell (North), Mountsorrell (South), Newton Linford, Queeniborough, Quorndon, Ratcliffe, Rearsby, Rothley, Rothley Temple, Seagrave, Sileby, Swithland, Syston, Thrussington, Thurcaston, Thurmaston (North), Thurmaston (South), Ulverscroft, Walton-on-the-Wolds, Wanlip, Woodhouse.

BILLEDON UNION :—Alexton, Billesdon, Cold Newton, Goadby, Halstead, Hungarton, Ingarsby, Baggrave, Queenby, Keyham, Launde, Loddington, Lowesby, Marefield, Norton (East), Nosely, Owston and Newbold, Rolleston, Skeffington, Tilton, Tugby, Keythorpe, Whatborough, Withcote, Burton, Bushby, Carlton, Evington, Frisby, Galby, Glen, Houghton, Humberston, Ilston, Newton Harcourt, Norton Kings, Scraftoft, Stoughton, Stretton (Magna), Stretton (Parva), Thurnby, Wistow.

BLABY UNION :—Aylestone, Blaby, Braunstone, Braunstone Frith, Cosby, Countesthorpe, Croft, Enderby, Foston, Freaks Ground, Glen Parva, Glenfield, Glenfield Frith, Huncote, Kilby, Kirby Frith, Kirby Muxloe, Knighton, Knoll and Basset House, Leicester Forest (East), Leicester Forest (West), Lubbesthorpe, Narborough, Newfound Pool, New Parks, Oadby, Potters Marston, Thurlaston, Whetstone, Wigston Magna.

HINCKLEY UNION :—Aston Flamville, Barwell, Burbage, Earl Shilton, Elms-

thorpe, Higham-on-the-Hill, Hinckley, Sapcote, Sharnford, Stoke Golding, Stoney Stanton. In WARWICK :—Burton Hastings, Stretton Baskerville, Wolvey.

LEICESTER UNION :—All Saints, Augustine Friars, Black Friars, St. Leonard, St. Margaret, St. Martin, St. Mary, The Newark, St. Nicholas, Castle View.

LOUGHBOROUGH UNION :—Belton, Burton-on-the-Wolds, Charley, Cotes, Garendon, Hathern, Hoton, Knight Thorpe, Long Whatton, Loughborough, Prestwold, Sheepshed, Thorpe Acre and Dishley, Woodthorpe, Wymeswold. In NORTHAMPTON :—Costock, East Leake, Normanton, Rempstone, Stanford, Sutton Bonington, Thorpe-in-the-Glebe, West Leake, Willoughby, Wysal.

LUTTERWORTH UNION :—Arnesby, Ashby Magna, Ashby Parva, Bitteswell, Broughton Astley, Bruntingthorpe, Bittesby, Catthorpe, Claybrooke Magna, Claybrooke Parva, Cottesbach, Dunton Basset, Frolesworth, Gilmorton, Kilworth (North), Kilworth (South), Kimcote and Walton, Knaptoft, Leire, Lutterworth, Misterton, Peatling Magna, Peatling Parva, Shearsby, Shawell, Swinford, Ullesthorpe, Walton-in-Knaptoft, Willoughby Waterless, Wigston Parva. In NORTHAMPTON :—Welford. In WARWICK :—Copston Magna, Monks Kirby, Pailton, Stretton-under-Fosse, Wibtoft, Willey.

MARKET BOSWORTH UNION :—Bagworth, Barlestone, Barton-in-the-Beans, Bilston, Cadeby, Carlton, Congerstone, Dadlington, Desford, Gopsall, Ibstock, Kirby Mallory, Market Bosworth, Markfield, Nailstone, Newbold Verdon, Norton, Odstone, Orton-on-the-Hill, Osbaston, Peckleton, Ratby, Shackerstone, Shenton, Sibson, Stanton-under-Bardon, Stapleton, Sutton Cheney, Thornton, Twycross, Upton.

MARKET HARBOROUGH UNION :—Bosworth (Husbands), Bowden (Great), Cranoe, Fleckney, Foxton, Glooston, Gumley, Harborough Market, Kibworth Harcourt, Kibworth Beauchamp, Langton (West), Langton (East), Langton (Thorpe), Langton (Tur), Laughton, Lubenham, Mowsley, Saddington, Shangton, Smeeton Westerby, Stonton Wyville, Theddingworth, Welham. In NORTHAMPTON :—Arthingworth, Ashley, Bowden (Little), Brampton Ash, Braybrooke, Clipston, Dingley, East Farndon, Holthorpe, Kelmars, Marston Trussell, Oxendon (Great), Sibbertoft, Stoke Albany, Sulby, Sutton Basset, Thorpe Lubenham, Weston-by-Welland, Wilbarston.

MELTON MOWBRAY UNION :—Ab Kettleby, Asfordby, Ashby Folville, Barsby, Bescaby, Branston, Brentingby and Wyfordby, Brooksby, Broughton (Nether), Buckminster, Burrough, Burton Lazars, Clawson, Coston, Dalby Magna, Dalby Parva, Dalby-super-Wolds, Eastwell, Eaton, Edmondthorpe, Freeby, Frisby, Gaddesby, Garthorpe, Goadby Marwood, Grimston, Harby, Hoby, Holwell, Hose, Kirby Bellars, Melton Mowbray, Pickwell and Leesthorpe, Ragdale, Rotherby, Saltby, Saxby, Saxelby, Scalford, Sewstern, Shoby, Somerby, Sproxton, Stapleford, Stathern, Stonesby, Sysonby, Thorpe Arnold, Thorpe Satchville, Twyford, Waltham, Wartnaby, Welby, Wycomb and Chadwell, Wymondham. In NOTTINGHAM :—Broughton (Upper).

AGRICULTURE, 1884.

| CROPS. | Acres. | LIVE STOCK. | |
|-------------------------------|---------|---|---------|
| | | | Number. |
| Corn Crops | 83,864 | Horses for agriculture, brood mares, and unbroken horses | 18,310 |
| Green Crops | 21,778 | Cows and heifers in milk or calf | 38,459 |
| Clover, Sainfoin, and Grasses | 24,652 | Other cattle: above two years | 54,594 |
| Permanent Pasture | 328,539 | " " under two years | 47,251 |
| Bare Fallow | 15,315 | Sheep: above one year | 193,779 |
| Orchards | 801 | " " under one year | 113,653 |
| Market Gardens | 423 | Pigs | 29,493 |
| Nursery Grounds | 138 | | |
| Woods | 11,252 | | |

Amount of Real Property assessed to the Income and Property Tax
in year 1881-82 (Sched. A) £2,049,860, (Sched. B) £1,054,040,
(Sched. D) £1,378,048.

| | |
|--|------------|
| Gross estimated Rental, Parochial Year 1881-82 | £2,111,536 |
| Amount of Rateable Value | 1,764,822 |
| County and Police Rates, 1881-82 | 28,572 |
| Poor Rates (<i>Union County</i>), 1880-81 | 170,637 |
| Inhabited House Duty, 1881-82 | 11,683 |

RUTLANDSHIRE.

SEVENTH REGISTRATION DIVISION.

THIS County has an area of 94,889 statute acres, and its population in 1881 was 21,434 persons (males 10,764, females 10,670), giving 0.23 persons to an acre, and 4.43 acres to a person. Since the first Census in 1801 the population has increased by 5134 persons, or 32 per cent.

Under the Redistribution of Seats Act, 1885, Rutlandshire is the sole undivided county constituency in England, and it contains no represented borough. It comprises five hundreds, but contains no municipal borough.

There is one Court of Quarter Sessions for the county; it is not, however, subdivided either for Petty Sessional or Lieutenancy purposes. There are three Police Districts, two of which consist respectively of the towns of Oakham and Uppingham; the third district comprising the remainder of the county. The Highways Act has not been adopted.

The total number of civil parishes in the county is 57, and part of another parish, namely, Stoke Dry, extends into Leicestershire. The county is in the diocese of Peterborough. See NORTHAMPTONSHIRE.

POPULATION OF COUNTY,
1801-81.

OCCUPATIONS OF THE PEOPLE IN THE
REGISTRATION COUNTY ACCORDING
TO THE CENSUS OF 1881.

| Census Year. | Population. | Increase per Cent. | | |
|--------------|-------------|--------------------|--------------------------|-------------|
| | | | Males. | Females. |
| 1801 | 16,300 | ... | Professional Class . . . | 281 203 |
| 1811 | 16,380 | ... | Domestic ,, . . . | 584 1,684 |
| 1821 | 18,487 | 13 | Commercial ,, . . . | 279 16 |
| 1831 | 19,385 | 5 | Agricultural ,, . . . | 3,563 76 |
| 1841 | 21,302 | 10 | Industrial ,, . . . | 2,399 524 |
| 1851 | 22,983 | 8 | Unoccupied ,, . . . | 4,413 8,985 |
| 1861 | 21,861 | 5 dec. | | |
| 1871 | 22,073 | 1 | | |
| 1881 | 21,434 | 3 dec. | | |

PARLIAMENTARY DIVISION ACCORDING TO THE REDISTRIBUTION OF
SEATS ACT, 1885.

| Division. | Population, 1881. | Members Returned. | Electors, 1883. |
|-------------------|-------------------|-------------------|-----------------|
| Rutland | 21,434 | 1 | 1,768 |

PARISHES AND TOWNSHIPS IN THE COUNTY OF RUTLAND.

RUTLAND :—Ashwell, Ayston, Barrow, Barrowden, Beaumont Chase, Belton, Bisbrooke, Braunston, Brooke, Burley, Caldecott, Casterton Magna, Casterton Parva, Clipsham, Cottesmore, Edith Weston, Egleton, Empingham, Essendine, Exton, Glaston, Greetham, Gunthorpe, Hambleton, Horn, Ketton, Langham, Leighfield, Liddington, Luffenham (North), Luffenham (South), Lyndon, Manton, Market Overton, Martinsthorpe, Morcott, Normanton, Oakham Deanshold-with-Barleythorpe, Oakham Lordshold, Pickworth, Pilton, Preston, Ridlington, Ryhall-cum-Belmisthorpe, Seaton, Stoke Dry (part of), Stretton, Teigh, Thistleton, Thorpe-by-Water, Tickencote, Tinwell, Tixover, Uppingham, Wardley, Whissendine, Whitwell, Wing.

AREA AND POPULATION (1881) OF REGISTRATION DISTRICTS.

| | Area in Statute Acres. | Population |
|---------------------|------------------------|------------|
| Oakham | 55,030 | 10,978 |
| Uppingham | 52,322 | 12,029 |

UNIONS AND PARISHES IN UNION COUNTY OF RUTLAND.

OAKHAM UNION :—Ashwell, Barrow, Braunston, Brooke, Burley, Cottesmore, Edith Weston, Egleton, Empingham, Exton, Greetham, Gunthorpe, Hambleton, Horn, Langham, Leighfield, Lyndon, Manton, Market Overton, Martinsthorpe, Normanton, Oakham Deanshold-with-Barleythorpe, Oakham Lordshold, Stretton, Teigh, Thistleton, Tickencote, Whissendine, Whitwell. In LEICESTERSHIRE :—Cold Overton, Knossington.

UPPINGHAM UNION :—Ayston, Barrowden, Beaumont Chase, Belton, Bisbrooke, Caldecott, Glaston, Luffenham (North), Luffenham (South), Liddington, Morcott, Pilton, Preston, Ridlington, Seaton, Stoke Dry (part of), Thorpe-by-Water, Uppingham, Wardley, Wing. In LEICESTERSHIRE :—Blaston, Bringhurst, Drayton, Easton Magna, Hallaton, Holt and Bradley, Stoke Dry (part of), Horninghold, Medbourne, Slawston, Stockerston. In NORTHAMPTONSHIRE :—Fineshade, Gretton, Harringworth, Laxton, Rockingham, Wakerley.

AGRICULTURE, 1884.

| CROPS. | | LIVE STOCK. | |
|-------------------------------|--------|--|---------|
| | Acres. | | Number. |
| Corn Crops | 23,546 | Horses for agriculture, brood mares, and unbroken horses | 3,208 |
| Green Crops | 6,867 | Cows and heifers in milk or calf | 3,852 |
| Clover, Sainfoin, and Grasses | 5,987 | Other cattle : above two years | 8,019 |
| Permanent Pasture | 47,406 | „ „ under two years | 7,368 |
| Bare Fallow | 2,795 | Sheep : above one year | 50,990 |
| Orchards | 64 | „ under one year | 29,891 |
| Market Gardens | 36 | Pigs | 3,531 |
| Nursery Grounds | 2 | | |
| Woods | 3,156 | | |


Amount of Real Property assessed to the Income and Property Tax in year 1881-82 (Sched. A) £207,201, (Sched. B) £165,196, (Sched. D) £64,361.

| | |
|--|----------|
| Gross estimated Rental, Parochial Year 1881-82 | £225,415 |
| Amount of Rateable Value „ „ | 200,486 |
| County and Police Rates, 1881-82 | 3,285 |
| Poor Rates (<i>Union County</i>), 1880-81 | 13,444 |
| Inhabited House Duty, 1881-82 | 703 |

LINCOLN - (PARTS OF LINDSEY.)



Stanford's Geographical List



LINCOLN (KESTEVEN & HOLLAND)



Stanford's Geographical Estab.

London: Edward Stanford, 55 Charing Cross.



LINCOLNSHIRE.

SEVENTH REGISTRATION DIVISION.

THIS County has an area of 1,767,879 statute acres, and its population in 1881 was 469,919 persons (males 235,219, female 234,700), giving '27 persons to an acre, and 3·76 acres to a person. Since the first Census in 1801 the population has increased by 261,294 persons, or 125 per cent.

Prior to the Redistribution of Seats Act, 1885, the county was divided into North Lincolnshire, including the borough of Great Grimsby; Mid Lincolnshire, including the city of Lincoln; and South Lincolnshire, including the boroughs of Boston and Grantham, and the part of the borough of Stamford in this county.

Lincolnshire is divided into three divisions, viz. the parts of Holland, the parts of Kesteven, and the parts of Lindsey; and comprises thirty-one wapentakes, hundreds, liberties, and sokes, the city of Lincoln, the municipal boroughs of Boston, Grantham, Great Grimsby, and Louth, and the principal part of the municipal borough of Stamford, the remainder being in Northamptonshire.

Each of the three divisions of the county has a separate Court of Quarter Sessions. The parts of Holland are divided into two Petty Sessional Divisions; the parts of Kesteven into four Petty Sessional Divisions; and the parts of Lindsey into thirteen Petty Sessional Divisions. The city of Lincoln, a county of itself, and the boroughs of Grantham and Stamford, have Commissions of the Peace and separate Courts of Quarter Sessions, and the boroughs of Boston, Great Grimsby, and Louth have Commissions of the Peace.

The parts of Holland are, for the purposes of the county rates, divided into a Northern and a Southern Division. The Police Divisions of the county are identical with those for Petty Sessions, except that for police purposes the Petty Sessional Divisions of Market Rasen and Wragby are united. Three Highway Districts have been formed. The city of Lincoln, and the boroughs of Boston, Grantham, Great Grimsby, Louth, and Stamford have their own police. Of the thirteen Lieutenantcy Subdivisions two are in the parts of Holland five in the parts of Kesteven, and six in the parts of Lindsey.

The total number of civil parishes in the county is 751, and there are parts of three parishes which extend into adjoining counties, viz. Crowle, Flawford, and Central Wingland. The county is in the diocese of Lincoln, which also embraces parts of Norfolk and of the West Riding of York; its total population is 471,319.

POPULATION OF COUNTY,
1801-1881.

| Census Years. | Population. | Increase per Cent. |
|---------------|-------------|--------------------|
| 1801 | 208,625 | ... |
| 1811 | 237,634 | 14 |
| 1821 | 283,058 | 19 |
| 1831 | 317,465 | 12 |
| 1841 | 362,602 | 14 |
| 1851 | 407,222 | 12 |
| 1861 | 412,246 | 1 |
| 1871 | 436,599 | 6 |
| 1881 | 469,919 | 8 |

OCCUPATIONS OF THE PEOPLE IN THE
REGISTRATION COUNTY ACCORDING
TO THE CENSUS OF 1881.

| | Males. | Females. |
|--------------------------|--------|----------|
| Professional Class . . . | 5,254 | 3,544 |
| Domestic ,, . . . | 4,997 | 27,153 |
| Commercial ,, . . . | 9,152 | 116 |
| Agricultural ,, . . . | 64,731 | 1,642 |
| Industrial ,, . . . | 59,260 | 10,275 |
| Unoccupied ,, . . . | 88,316 | 188,621 |

PARLIAMENTARY DIVISIONS AND BOROUGHES ACCORDING TO THE
REDISTRIBUTION OF SEATS ACT, 1885.

| Divisions and Boroughs. | Population 1881. | Members Returned. | Electors 1883. |
|--|---------------------|-------------------|---------------------|
| Gainsborough | 48,819 ² | 1 | |
| Lincoln Borough ¹ | 39,436 | 1 | 7,021 |
| Brigg | 48,809 ² | 1 | |
| Great Grimsby Borough | 45,351 | 1 | 7,277 |
| Louth | 50,578 | 1 | |
| Horncastle | 48,893 | 1 | |
| Sleaford | 48,935 | 1 | |
| Stamford | 49,418 ² | 1 | |
| Grantham Borough | 17,345 | 1 | 2,582 |
| Spalding | 53,462 ² | 1 | |
| Boston Borough | 18,873 | 1 | 2,941 |
| Total | 469,919 | 11 | 52,515 ³ |

¹ The boundaries of Lincoln borough were extended by the Redistribution of Seats Act, 1885. The population here given is that within the extended limits.

² Exclusive of the parliamentary borough.

³ Including county electors (in 1883, 31,389) and the electors of the parliamentary borough of Stamford, suppressed by the Redistribution of Seats Act, 1885.

PARISHES, ETC., COMPOSING THE PARLIAMENTARY DIVISIONS, THE PARISHES
ARRANGED UNDER THE PETTY SESSIONAL DIVISIONS.

1. The WEST LINDSEY or GAINSBOROUGH DIVISION.

LINCOLN (LINDSEY):—Aisthorpe, Atterby, Barlings, Brampton, Bransby-cum-Sturton, Brattleby, Broxholme, Burton-by-Lincoln, Cainby, Cammeringham, Carlton (North), Carlton (South), Coates, Dunholme, Fenton, Fillingham, Firsby (East), Firsby (West), Fiskerton, Glentham, Glentworth, Greetwell, Hackthorn, Hanworth Cold, Hardwick, Ingham, Lincoln Bail, Lincoln Close, Kettlethorpe, Nettleham, Newton, Normanby-by-Spittal, Normanby-by-Stow, Norton Bishop, Owmbly-by-Spittal, Reephams, Riseholme, Saxby, Saxilby-with-Ingleby, Seampton, Scothern, Snarford, Spridlington, Sudbrooke, Thorpe-in-the-Fallows, Torksey, Welton, Willingham Cherry.

EPWORTH:—Althorpe, Amcotts, Belton, Butterwick (West), Crowle, Eastoft, Epworth, Garthorpe, Haxey, Keadby, Luddington, Misson (part of), Owston, Wroot.

GAINSBOROUGH :—Blyborough, Blyton, Burton Gate, Cleatham, Corringham, Ferry (East), Gainsborough, Grayingham, Green Hill and Red Hill, Harpswell, Heapham, Hemswell, Kexby, Kirton, Knaith, Laughton, Lea, Marton, Morton, Northorpe, Pilham-with-Gilby, Scotter, Scotton, Southorpe, Springthorpe, Stockwith, Upton, Walkerith, Wildsworth, Willingham-by-Stow, Willoughton.

LINCOLN (KESTEVEN—part of) :—Bracebridge.

LINCOLN, Municipal Borough.

2. The NORTH LINDSEY or BRIGG DIVISION.

WINTERTON :—Alkborough, Appleby, Ashby, Bottesford, Bromby, Burringham, Burton-upon-Stather, Butterwick (East), Crosby, Flixborough, Frodingham, Gunhouse, Halton (West), Holme, Manton, Messingham, Raventhorpe, Roxby, Seunthorpe, Twigmore, Whitton, Winteringham, Winterton, Yaddethorpe.

BRIGG :—Barnetby-le-Wold, Bigby, Brocklesby, Broughton, Caistor, Cadney-cum-Howsham, Clixby, Croxton, Elsham, Glanford Briggs, Grasby, Hibaldstow, Keelby, Kirmington, Limber (Great), Melton Ross, Nettleton, Newstead, North Kelsey, Redbourne, Searby-cum-Owmbly, Scawby-cum-Sturton, Snitterby, Somerby, Waddingham, Worlaby, Wrawby.

BARTON :—Barton (St. Mary), Barton (St. Peter), Barrow, Bonby, Ferriby (South), Goxhill, Habrough, Halton (East), Horkstow, Killingholme (North), Killingholme (South), Saxby, Thornton Curtis, Ulceby, Wootton.

GRIMSBY (part of) :—Ashby-cum-Fenby, Aylesby, Barnoldby-le-Beck, Beelsby, Bradley, Brigsley, Cabourn, Clee-with-Weelsby, Cleethorpes, Coates (Great), Coates (Little), Cuxwold, Grimsby (Great), Hatcliffe, Healing, Immingham, Irby, Laceby, Ravendale (East), Ravendale (West), Riby, Rothwell, Scarthoe, Stallingborough, Swallow, Waltham.

GREAT GRIMSBY, Municipal Borough.

3. The EAST LINDSEY or LOUTH DIVISION.

LOUTH :—Alvingham, Authorpe, Biscathorpe, Brackenborough, Burwell, Calcethorpe, Carlton Castle, Carlton (Great), Carlton (Little), Cawthorpe (Little), Cockerington (North), Cockerington (South), Conisholme, Covenham (St. Bartholomew), Covenham (St. Mary), Donington-on-Bain, Elkington (North), Elkington (South), Farforth-cum-Maidenwell, Fotherby, Gayton-le-Wold, Grainthorpe, Grimblethorpe, Grimoldby, Grimsby Parva, Hallington, Haugham, Keddington, Kelstern, Legbourn, Louth, Louth Park, Ludborough, Manby, Muckton, Ormsby (North), Raithby-cum-Maltby, Reston (North), Ruckland, Saltfleetby (All Saints), Saltfleetby (St. Clement), Saltfleetby (St. Peter), Skidbrook-cum-Saltfleet, Somercotes (North), Somercotes (South), Stewton, Tathwell, Utterby, Walmsgate, Welton-on-the-Wolds, Withcall, Wyham and Cadsby, Wykeham, Yarborough.

MARKET RASEN :—Binbrooke (St. Gabriel and St. Mary), Buslingthorpe, Claxby, Croxby, Faldingworth, Friesthorpe, Holton-le-Moor, Kelsey (South), Kingerby, Kirkby-cum-Osgodby, Linwood, Newton, Normanby, Owersby (North End), Owersby (South End), Rasen (Market), Rasen (Middle), Rasen (West), Stainton-le-Hole, Tealby, Thoresway, Thorganby, Thornton-le-Moor, Toft, Usselby, Walesby, Willingham (North).

WRAGBY :—Apley, Bardney, Barkwith (East), Barkwith (West), Benniworth, Burgh-upon-Bain, Bullington, Fulnetby, Goltho, Hainton, Hatton, Holton Beckering, Kirmond-le-Mire, Langton-by-Wragby, Legsby, Lissington, Ludford Magna, Ludford Parva, Newball, Panton, Rand, Sixhills, Snelland, Sotby, Stainfield, Stainton-by-Langworth, Torrington (East), Torrington (West), Tupholme, Wickenby, Willingham (South), Wragby.

ALFORD (part of) :—Gayton-le-Marsh, Mablethorpe, South Reston, Theddlethorpe (All Saints), Theddlethorpe (St. Helens).

GRIMSBY (part of) :—Coates (North), Fulstow, Grainsby, Hawerby-cum-Beesby, Holton-le-Clay, Humberstone, Marshchapel, Swinhope, Tetney, Thoresby (North), Waythe, Wold Newton.

HORNCASTLE (part of) :—Asterby, Baumber, Belchford, Bucknall, Cawkwell, Gautby, Goulceby, Hemingby, Horsington, Minting, Ranby, Scamblesby, Market Stainton, Stenigot, Stixwould, Sturton (Great), Waddingworth, Wispington.

LOUTH, Municipal Borough.

4. The SOUTH LINDSEY or HORNCASTLE DIVISION.

SPILSBY :—Addlethorpe, Asgarby, Ashby, Aswardby, Benington Fen Allotment, Bolingbroke, Boston (East—Fen Allotment), Bratoft, Brinkill, Burgh, Butterwick Fen Allotment, Candlesby, Carrington (except the part in the parliamentary borough of Boston), Croft, Dalby, Driby, East Ville, Enderby Mavis, Firsby, Fishtoft Fen Allotment, Frieston Fen Allotment, Friskney, Frith Ville (except the part in the parliamentary borough of Boston), Gunby, Hagnaby, Halton Hologate, Hareby, Harrington, Hundleby, Ingoldmells, Irby, Keal (East), Keal (West), Kirkby (East), Langton-by-Spilsby, Leake Fen Allotment, Leverton Fen Allotment, Lusby, Mid Ville, Miningsby, Northolme, Orby, Partney, Raithby, Revesby (part of), Sausthorpe, Scremby, Sibsey, Skegness, Skendleby, Skirbeck Fen Allotment, Spilsby, Steeping (Great), Steeping (Little), Stickford, Stickney, Sutterby, Thorpe, Toynton (All Saints), Toynton (St. Peter), Wainfleet (All Saints), Wainfleet (St. Mary), Welton, West Ville, Winthorpe.

HORNCASTLE (part of) :—Ashby (West), Ashby Puerorum, Coningsby, Claxby Pluckacre, Dalderby, Edlington, Enderby, Fulleby, Greetham, Hagworthingham, Haltham, Hameringham, Haven Bank, Horncastle, Kirkby-upon-Bain, Kirkstead, Langrville, Langton, Mareham-le-Fen, Mareham-on-the-Hill, Martin, Moorby, Ormsby (South), Oxcomb, Revesby, Roughton, Salmonby, Scrafield, Scrivelsby, Somersby, Tattershall, Tattershall Thorpe, Tetford, Thimbleby, Thornton-le-Fen, Tointon (High), Tointon (Low), Tumby, Wilksby, Winceby, Worlaby, Wood Enderby, Woodhall.

ALFORD (part of) :—Aby-with-Greenfield, Alford, Anderby, Beesby, Belleau, Bilsby, Calceby, Claxby, Claythorpe, Cumberworth, Farlesthorne, Hannah-cum-Hagnaby, Haugh, Hogsthorpe, Huttoft, Maltby-le-Marsh, Markby, Mumby, Rigsby, Saleby, Strubby, Sutton-le-Marsh, Swaby, Thoresby (South), Tothill, Trusthorpe, Ulceby (near Alford), Well, Willoughby, Withern.

5. The NORTH KESTEVEN or SLEAFORD DIVISION.

LINCOLN (KESTEVEN—except the parish of Bracebridge) :—Auborn, Bassingham, Boothby, Boultham, Branston-with-Longhills, Canwick, Carlton-le-Moorland, Coleby, Doddington, Dunston, Eagle, Eagle Hall, Eagle Woodhouse, Haddington, Harmston, Heighington, Hykeham (North), Hykeham (South), Mere, Metheringham, Morton, Navenby, Nocton, Norton Disney, Potterhanworth, Scarle (North), Skellingthorpe, Skinnand, Stapleford, Swinderby, Swine-thorpe, Thorpe-on-the-Hill, Thurlby, Waddington, Washingborough, Whisby.

SLEAFORD :—Ancaster, Anwick, Asgarby, Ashby-de-la-Launde, Aswarby, Aunsby, Bayards Leap, Billingham, Blankney, Bloxholme, Brauncewell and Dunsby, Burton Pedwardine, Caythorpe, Cranwell, Culverthorpe, Dembleby, Digby, Dogdike, Dorrington, Evedon, Ewerby, Fulbeck, Haceby, Hale (Great), Hale (Little), Haverholme Priory, Haydor, Heckington, Helpringham, Holdingham, Howell, Kelby, Kirkby Green, Kirkby Laythorpe, Kyme (North), Kyme (South), Leadenham, Leasingham, Martin, Newton, Osbournby, Quarrington, Rauceby (North), Rauceby (South), Rowston-with-Sheffield House, Roxholme, Ruskington, Scopwick, Scot Willoughby, Scredington, Silk Willoughby, Sleaford (New), Sleaford (Old), Spanby, Swarby, Swaton, Temple Bruer and Temple Grange, Thorpe Tilney.

KIRTON and SKIRBECK (part of) :—Amberhill, Bicker, Brothertoft, Copping Syke, Donington, Drainage Marsh, Ferry Corner Plot, Gibbet Hills, Great Beats, Little Beats, Great Brand End Plot, Little Brand End Plot, Hart's Grounds, Mown Rakes, North Forty-foot Bank, Pelham's Lands, Royalty Farm, Seven Acres, South-of-the-Witham, Swineshead.

6. The SOUTH KESTIVEN or STAMFORD DIVISION.

BOURN :—Aslackby, Barholm, Baston, Billingborough, Birthorpe, Bourn, Braceborough, Bulby and Hawthorpe, Burton Coggles, Bytham Castle, Bytham (Little), Careby, Carlby, Corby, Couthorpe, Creeton, Deeping (Market), Deeping (St. James), Deeping (St. Nicholas, part), Deeping (West), Dowsby, Dunsby, Edenham, Falkingham, Greatford, Hacconby, Holywell, Horbling, Irnham, Keisby, Kirkby Underwood, Langtoft, Laughton, Lenton, Manthorpe, Morton, Osgodby, Pickworth, Pointon, Rippingale-with-Ringston, Sempringham, Stow, Swayfield, Swinstead, Tallington, Thurlby, Toft and Lound, Uffington, Walcott, Wilsthorpe, Witham-on-the Hill, Witham (South).

SPITTELGATE :—Allington, Barkston, Barrowby, Bassingthorpe, Beckingham, Belton, Bennington Grange, Bennington (Long), Bitchfield, Boothby Pagnell, Braceby, Brant Broughton, Carlton Scroope, Claypole, Colsterworth, Denton, Doddington, Easton, Fenton, Foston, Grantham Grange, Great Gonerby, Gunby, Harlaxton, Harrowby, Honington, Hougham, Hough-on-the-Hill, Humby (Little), Hungerton-with-Wyville, Ingoldsby, Londonthorpe, Manthorpe-with-Little Gonerby, Marston, Normanton, Ponton (Great), Ponton (Little), Ropsley, Sapperton, Sedgebrook, Skillington, Somerby, South Stoke or Stoke Rochford, Spittlegate, Stainby, Stoke (North), Stragglethorpe, Stroxtan, Stubton, Syston, Welby, Westborough, Witham (North), Woolsthorpe (near Belvoir).

ELLOE (part of) :—Crowland.

GRANTHAM, Municipal Borough.

STAMFORD, Municipal Borough (the part in Lincolnshire).

7. The HOLLAND or SPALDING DIVISION.

ELLOE (except the parish of Crowland) :—Cowbit, Deeping (St. Nicholas), Fleet, Gedney, Gedney Hill, Holbeach, Moulton, Pinchbeck, Spalding, Sutton (St. Edmunds), Sutton (St. James), Sutton (St. Mary), Sutton (St. Nicholas—otherwise Lutton), Tydd (St. Mary), Weston, Whaplode (with Whaplode Drove), Wingland Central.

KIRTON and SKIRBECK (part of) :—Algarkirk, Benington, Butterwick, Fish-toft, Fosdyke, Frampton, Freiston, Gosberton, Kirton, Leake, Leverton, Quadring, Skirbeck Quarter, Skirbeck, Surfleet, Sutterton, Wigtoft, Wrangle, Wyberton.

BOSTON, Municipal Borough.

AREA AND POPULATION (1881) OF PETTY SESSIONAL DIVISIONS
AND REGISTRATION DISTRICTS.

| PETTY SESSIONAL DIVISIONS. | | | | | | | |
|--|---------|--------|---------------------------|------------------|---------------------------|------------------|--------|
| [The place of meeting is given in parenthesis where it is not the place from which the Division takes its name.] | | | Area in Statute Acres. | Popula- tion. | Area in Statute Acres. | Popula- tion. | |
| Parts of Holland :— | | | | | Grimsby . . . | 85,379 | 24,167 |
| Boston Boro' . . . | 2,664 | 14,941 | | | Horncastle . . . | 101,671 | 20,005 |
| Elloe (Spalding, Holbeach, and Long Sutton) . . . | 183,840 | 33,789 | | | Lincoln . . . | 85,101 | 12,976 |
| Kirton and Skir- beck (Boston and Donnington) . . . | 128,908 | 26,690 | | | Lincoln City . . . | 3,891 | 37,313 |
| Parts of Kesteven :— | | | | | Louth . . . | 93,299 | 11,866 |
| Bourn . . . | 115,520 | 22,578 | | | Louth Boro' . . . | 3,250 | 10,691 |
| Grantham Boro' . . . | 1,676 | 16,886 | | | Market Rasen . . . | 58,412 | 9,913 |
| Lincoln . . . | 86,896 | 17,210 | | | Spilsby . . . | 124,902 | 22,710 |
| Sleaford . . . | 145,635 | 28,379 | | | Winterton . . . | 60,946 | 13,718 |
| Spittlegate . . . | 103,544 | 16,768 | | | Wragby . . . | 57,166 | 7,895 |
| Stamford Boro' (part of) . . . | 1,514 | 7,602 | | | | | |
| Parts of Lindsey :— | | | | | REGISTRATION DISTRICTS. | | |
| Alford . . . | 61,691 | 12,521 | | | Boston . . . | 127,793 w | 39,410 |
| Barton-upon- Humber . . . | 63,542 | 15,065 | | | Bourn . . . | 90,644 | 18,918 |
| Brigg . . . | 83,888 | 16,890 | | | Caistor . . . | 174,152 w | 66,899 |
| Epworth . . . | 48,945 | 14,274 | | | Gainsborough . . . | 108,668 | 29,948 |
| Gainsborough . . . | 63,862 | 21,569 | | | Glanford Brigg . . . | 165,470 w | 40,170 |
| Great Grimsby Boro' . . . | 1,737 | 28,503 | | | Grantham . . . | 103,939 | 33,679 |
| | | | | | Holbeach . . . | 107,299 w | 19,249 |
| | | | | | Horncastle . . . | 112,458 | 21,512 |
| | | | | | Lincoln . . . | 158,792 | 64,512 |
| | | | | | Louth . . . | 170,708 w | 33,852 |
| | | | | | Sleaford . . . | 131,777 | 25,720 |
| | | | | | Spalding . . . | 86,471 w | 22,961 |
| | | | | | Spilsby . . . | 140,689 w | 27,887 |
| | | | | | Stamford . . . | 52,858 | 18,344 |

UNIONS AND PARISHES IN UNION COUNTY OF LINCOLN.

BOSTON UNION :—Algarkirk, Amberhill, Benington, Bicker, Boston, Brother-toft, Butterwick, Carrington, Copping Syke, Dogdyke, Drainage Marsh, Ferry Corner Plot, Fishtoft, Fosdyke, Frampton, Frieston, Frith Ville, Friths, Gibbet Hills, Great Beats, Great Brand End Plot, Hall Hills, Hart's Grounds, Kirton, Langrick Ville, Leake, Little Beats, Leverton, Mown Rakes, North Forty-foot Bank, Pelham's Lands, Pepper Gowt Plot, Royalty Farm, Seven Acres, Shuff Fen, Simon Weir, Sibsey, Skirbeck, Skirbeck Quarter, South-of-the-Witham, Sutterton, Swineshead, Thornton-le-Fen, West Ville, Wigtoft, Wrangle, Wyberton.

BOURN UNION :—Bourn, Aslackby, Baston, Bytham Castle, Bytham (Little), Birthorpe, Billingborough, Carey, Carlyb, Corby, Creeton, Counthorpe, Deeping (St. James), Deeping (Market), Dowsby, Dunsby, Edenham, Falkingham, Hacconby, Holywell, Horbling, Irnham, Kirkby Underwood, Laughton, Langtoft, Manthorpe, Morton, Pointon, Rippingale, Swayfield, Swinstead, Sempringham, Thurlby, Toft and Lound, Witham-on-the-Hill, Aunby.

CAISTOR UNION :—Ashby-cum-Fenby, Atterby, Aylesby, Barnoldby-le-Beck, Beelsby, Bigby, Bishop Norton, Bradley, Brigsley, Brocklesby, Buslingthorpe, Cabourne, Caistor, Claxby, Clee, Cleethorpes, Clixby, Coates (Great), Coates (Little), Croxby, Cuxwold, Glentham, Grasby, Grimsby (Great), Habrough, Hatcliffe, Hawerby-cum-Beesby, Healing, Holton-le-Moor, Humberstone, Im-

mingham, Irby, Keelby, Kelsey (North), Kelsey (South), Kingerby, Kirkby-cum-Osgodby, Kirmond-le-Mire, Laceby, Legsby, Limber Magna, Linwood, Lissington, Nettleton, Newton-by-Toft, Normanby-le-Wold, Owersby (North), Owersby (South), Rasen (Market), Rasen (Middle), Rasen (West), Ravendale (East), Ravendale (West), Riby, Rothwell, Scarthoe, Searby-cum-Owmy, Sixhills, Snitterby, Somerby, Stainton-le-Vale, Stallingborough, Swallow, Swinhope, Tealby, Thoresway, Thorganby, Thornton-le-Moor, Toft, Torrington (East), Usselby, Waddingham, Walesby, Waltham, Willingham (North), Wold Newton.

GAINSBOROUGH UNION :—Blyton-cum-Wharton, Brampton, Blyborough, Burton Gate, Butterwick (West), Corringham, Coates, Ferry (East), Fenton, Fillingham, Gainsborough, Glentworth, Grayingham, Greenhill and Redhill, Heapham, Hardwick, Harpswell, Hemswell, Haxey, Kexby, Knaith, Kettlethorpe, Lea, Laughton, Marton, Morton, Newton-on-Trent, Northorpe, Owston, Pilham, Scotter, Scotton, Stockwith (East), Southorpe, Stowe, Springthorpe, Sturton and Bransby, Torksey, Upton, Willingham, Willoughton, Walkerith, Wildsworth. In **NOTTINGHAM** :—Beckingham, Bole, Burton (West), Misterton, Stockwith (West), Saundby, Walkeringham.

GLANFORD BRIGG UNION :—Appleby, Ashby, Alkborough, Barnetby-le-Wold, Barrow, Barton (St. Mary), Barton (St. Peter), Bonby, Bottesford, Bromby, Broughton, Burringham, Burton Stather, Butterwick (East), Cadney-cum-Howsham, Cleatham, Crosby, Croxton, Elsham, Ferriby (South), Flixborough, Frodingham, Glanford Brigg, Goxhill, Gunhouse, Halton (East), Halton (West), Hibaldstow, Holme, Horkstow, Killingholme (North), Killingholme (South), Kirmington, Kirton-in-Lindsey, Manton, Melton Ross, Messingham, Newstead, Raventhorpe, Redbourne, Roxby-cum-Risby, Saxby, Scawby-cum-Sturton, Seunthorpe, Thornton Curtis, Twigmore, Uleeby, Whitton, Winteringham, Winterton, Wootton, Worlaby, Wrawby, Yaddlethorpe.

GRANTHAM UNION. In **LINCOLNSHIRE** :—Grantham, Grantham Grange, Ancaster, Barrowby, Bassingthorpe, Belton, Bitchfield, Braceby, Boothby Pagnell, Burton Coggles, Carlton Scroope, Colsterworth, Denton, Easton, Great Gonerby, Gunby, Haceby, Harrowby, Harlaxton, Haydor, Honington, Hough, Humby (Little), Ingoldsby, Keisby, Lavington, Londonthorpe, Manthorpe-cum-Little Gonerby, Normanton, Osgodby, Pickworth, Ponton (Great), Ponton (Little), Ropsley, Sapperton, Skillington, Somerby, Stoke (South), Stoke (North), Stainby, Stroxtton, Spittlegate, Witham (South), Witham (North), Welby, Woolthorpe, Wyville. In **LEICESTERSHIRE** :—Belvoir, Bottesford, Croxton, Harston, Knipton, Munston, Redmile.

HOLBEACH UNION :—Fleet, Gedney, Gedney Hill, Holbeach, Lutton, Sutton (St. Edmund's), Sutton (St. James), Sutton (St. Mary), Tydd (St. Mary), Whaplode, Wingland.

HORNCASTLE UNION :—Asgarby, Ashby Puerorum, Ashby (West), Asterby, Bag Enderby, Barkwith (East), Barkwith (West), Baumber, Belchford, Benniworth, Bucknall, Cawkwell, Claxby Pluckaere, Coningsby, Dalderby, Edlington, Fulletby, Gauty, Goulceby, Greetham, Hagworthingham, Haltham, Hameringham, Hatton, Haven Bank, Hemingby, Horncastle, Horsington, Kirkby-on-Bain, Kirkstead, Langton-by-Horncastle, Langton-by-Wragby, Lusby, Mareham-le-Fen, Mareham-on-the-hill, Martin, Miningsby, Minting, Moorby, Panton, Ranby, Revesby, Roughton, Salmonby, Scamblesby, Scrafield, Scrivelsby,

Somersby, Sotby, Stainton (Market), Stixwould, Sturton (Great), Tattershall, Tattershall Thorpe, Tetford, Thimbleby, Thornton, Tointon (High), Tointon (Low), Torrington (West), Tumby, Tupholme, Waddingworth, Wilksby, Winceby, Wispington, Wood Enderby, Woodhall, Wragby.

LINCOLN UNION :—St. Benedict, Bishop's Palace, St. Botolph, Castle Dykings, Cold Bath House, Holmes Common, South Common, St. John, St. Margaret, St. Mark, St. Martin, St. Mary-le-Wigford, St. Mary Magdalen, St. Michael, Monks Liberty, St. Nicholas, St. Paul, St. Peter-at-Arches, St. Peter-at-Gowts, St. Peter-in-Eastgate, St. Swithin, Aisthorpe, Apley, Auburn, Bardney, Barlings, Boothby, Boultham, Bracebridge, Branston, Brattleby, Broxholme, Bullington, Burton, Cainby, Cammeringham, Canwick, Carlton (North), Carlton (South), Coleby, Coulstead, Doddington, Dunholme, Dunston, Eagle, Eagle Hall, Eagle Woodhouse, Faldingworth, Firsby (East), Firsby (West), Fiskerton, Friesthorpe, Fulnetby, Goltho, Grange-de-Lings, Greetwell, Hackthorn, Haddington, Hanworth Cold, Hanworth Potter, Harmston, Heighington, Holton Beckering, Hykeham (North), Hykeham (South), Ingham, Mere, Metheringham, Morton, Navenby, Nettleham, Newball, Nocton, Normanby, Owmbly, Rand, Reepham, Riseholme, Saxby, Saxilby-with-Ingleby, Scampton, Scothern, Skellingthorpe, Skinnand, Snarford, Snelland, Spridlington, Stainfield, Stainton, Sudbrooke, Swinethorpe, Thorpe-in-the-Fallows, Thorpe-on-the-Hill, Waddington, Washington, Welton, Whisby, Wickenby, Willingham Cherry.

LOUTH UNION :—Aby-with-Greenfield, Alvingham, Authorpe, Belleau, Beesby, Biscathorpe, Binbrooke, Brough-on-Bain, Brackenborough, Burwell, Cawthorpe (Little), Calcehorpe, Carlton Castle, Carlton (Little), Carlton (Great), Claythorpe, Cockerington (North), Cockerington (South), Covenham (St. Mary), Covenham (St. Bartholomew), Conisholme, Donington-on-Bain, Elkington, (North), Elkington (South), Farford-cum-Maidenwell, Fotherby, Fulstow, Gayton-le-Wold, Gayton-le-Marsh, Grimblethorpe, Grimsby (Little), Grainthorpe, Grainsby, Grimoldby, Haugham, Haugh, Hallington, Hainton, Holton-le-Clay, Hagnaby-with-Hannah, Keddington, Kelstern, Legbourne, Louth, Louth Park, Ludford Magna, Ludford Parva, Ludborough, Manby, Mablethorpe, Maltby-le-Marsh, Marsh Chapel, Muckton, North Coates, Ormsby (North), Oxcombe, Raithby, Reston (North), Reston (South), Ruckland, Salesby-with-Thoresthorpe, Saltfleetby (All Saints), Saltfleetby (St. Peters), Saltfleetby (St. Clements), Skidbrooke-cum-Saltfleet, Somercotes (North), Somercotes (South), Stewton, Stenigot, Strubby, Swaby, Tathwell, Tetney, Thoresby (North), Thoresby (South), Theddlethorpe (All Saints), Theddlethorpe (St. Helens), Tothill, Trus-thorpe, Utterby, Walmsgate, Waith, Welton-le-Wold, Withcall, Willingham (South), Withern, Wyham, Worlaby, Wykeham (East), Yarborough.

SLEAFORD UNION :—Ashby-de-la-Launde, Aswarby, Anwick, Aunsby, Asgarby, Bloxholme, Brauncwell, Burton Pedwardine, Billinghay, Blankney, Bayards Leap, Cranwell, Culverthorpe, Dembleby, Digby, Dorrington, Evedon, Ewerby, Hale (Great), Hale (Little), Heckington, Helpringham, Howell, Holdingham, Haverholme Priory, Kelby, Kirkby Green, Kirkby-le-thorpe, Kyme (North), Kyme (South), Leasingham, Leadenham, Martin, Newton, Osbournby, Quarrington, Ranceby (South), Ranceby (North), Roxholme, Rowston, Ruskington, Sleaford (New), Sleaford (Old), Scredington, Swarby, Swaton, Spanby, Scopwick, Thorpe Tilney, Threkingham, Timberland, Temple Bruer, Silk Willoughby, Scot Willoughby, Wilsford, Walcott (Falkingham), Walcott (Billinghay), Welbourn, Wellingore.

SPALDING UNION :—Spalding, Cowbit, Moulton, Weston, Pinchbeck, Surfleet, Gosberton, Quadring, Donington, Deeping (St. Nicholas).

SPILSBY UNION :—Spilsby, Addlethorpe, Alford, Anderby, Ashby, Aswardby, Bilsby-with-Thurlby, Bolingbroke, Bratoft, Brinkhill, Burgh-in-the-Marsh, Calceby, Candlesby, Claxby, Croft, Cumberworth, Dalby, Driby, Farlesthorne, Firsby, Friskney, Gunby, Hagnaby, Halton Hologate, Hareby, Harrington, Hogsthorpe, Northolme, Huttoft, Hundleby, Ingoldmells, Irby-in-the-Marsh, East Kirkby, Keal (East), Keal (West), Langton-by-Spilsby, Markby, Mavis Enderby, Mumby-with-Chapel, Orby, South Ormsby-with-Ketsby, Partney, Raithby, Rigsby-with-Ailby, Sausthorpe, Scremby-with-Grebbby, Skegness, Skendleby, Steeping (Great), Steeping (Little), Stickford, Stickney, Sutterby, Sutton-in-the-Marsh, Thorpe, Tointon (All Saints), Tointon (St. Peter's), Ulceby-with-Fordington, East Ville, Mid Ville, Wainfleet (All Saints), Wainfleet (St. Mary's), Well, Welton-in-the-Marsh-with-Boothby, Willoughby, Winthorpe.

STAMFORD UNION :—All Saints, St. George, St. John, St. Michael, St. Mary, Barholm, Braceborough, Greatford, Stow, Tallington, Uffington, West Deeping, Wilsthorpe. In HUNTINGDON :—Stibbington. In RUTLAND :—Casterton Magna, Casterton Parva, Clipsham, Essendine, Ketton, Pickworth, Ryhall, Tinwell, Tixover. In NORTHAMPTON :—St. Martin, Ashton, Bainton, Barnack, Collyweston, Duddington, Easton, Pilsgate, Southorpe, Thornhaugh, Ufford, Wansford, Wittering, Wothorpe.

AGRICULTURE, 1884.

| CROPS. | | LIVE STOCK. | |
|-------------------------------|---------|--|---------|
| | Acres. | | Number. |
| Corn Crops | 596,093 | Horses for agriculture, brood mares, and unbroken horses | 66,741 |
| Green Crops | 230,336 | Cows and heifers in milk or calf | 59,778 |
| Clover, Sainfoin, and Grasses | 170,963 | Other cattle : above two years | 67,256 |
| Permanent Pasture | 462,917 | " " under two years | 92,899 |
| Flax | 95 | Sheep : above one year | 776,085 |
| Bare Fallow | 49,230 | " under one year | 507,564 |
| Orchards | 1,853 | Pigs | 107,707 |
| Market Gardens | 749 | | |
| Nursery Grounds | 231 | | |
| Woods | 39,431 | | |

Amount of Real Property assessed to the Income and Property Tax in the year 1881-82 (Sched. A) £4,136,016, (Sched. B) £3,153,607, (Sched. D) £1,672,223.

| | |
|--|------------|
| Gross estimated Rental, Parochial Year 1881-82 | £3,555,684 |
| Amount of Rateable Value | 3,093,735 |
| County and Police Rates, 1881-82 | 50,325 |
| Poor Rates (<i>Union County</i>), 1880-81 | 208,289 |
| Inhabited House Duty, 1881-82 | 11,334 |

MIDDLESEX & HERTFORD.



London: Edward Stanford, 55 Charing Cross.

MIDDLESEX AND HERTFORDSHIRE.

MIDDLESEX.

FIRST AND THIRD REGISTRATION DIVISIONS.

THIS County has an area of 181,317 statute acres, and its population in 1881 was 2,920,485 persons (males 1,367,692, females 1,552,793) giving 16·11 persons to an acre, and ·06 acres to a person. Since the first Census in 1801 the population has increased by 2,102,356 persons, or 257 per cent.

Prior to the Redistribution of Seats Act, 1885, the county was an undivided constituency, and it contained seven represented cities and boroughs. It comprises six hundreds and the city of London.

There is one Court of Quarter Sessions for the county, and it is divided into seventeen Petty Sessional Divisions, exclusive of the city of London, which is a county of itself. The Central Criminal Court also has jurisdiction over the entire county of Middlesex, as well as over certain parishes in the counties of Essex, Kent, and Surrey.

The city of London has a separate police force. The remainder of Middlesex is within the Metropolitan Police District, as are also all those parishes in Hertford, Essex, Kent, and Surrey, any part of which is within twelve miles of, or not more than fifteen miles distant (in a straight line) from, Charing Cross. Of the twenty Police Divisions nine are entirely in Middlesex, two are partly in Middlesex and Hertford, two are partly in Middlesex and Essex, two are partly in Kent and Surrey, and four are entirely in Surrey. The Thames Police constitute the remaining division. The district within the jurisdiction of the Central Criminal Court is not so extensive as the Metropolitan Police District.

The District of the Metropolitan Board of Works comprises parts of the counties of Middlesex, Surrey and Kent, and is nearly identical with the district which, by the Poor Law and other authorities, is now deemed to be "London," and for which a weekly return of births and deaths is prepared and published by the authority of the Registrar-General.

In the city of London the Commissioners of Sewers exercise the powers of a District Board of Works; in twenty-three Metropolitan parishes the Vestries exercise similar powers; the remaining Metropolitan parishes are united into fifteen districts, each of which has a Local Board of Works.

The county is divided into eighteen Lieutenantcy Subdivisions, of which the City of London is one; the seventeen other Subdivisions being identical with the Petty Sessional Divisions. The militia of the City and of the Tower Hamlets is distinct from the County Militia, and is raised and regulated under special statutes.

The London School Board District is identical with the District of the Metropolitan Board of Works.

The total number of civil parishes in the county is 222. With the exception of that part of Stanwell civil parish which is in the diocese of Oxford, the county is in the diocese of London, which likewise includes part of the county of Hertford and has a population of 2,920,362.

POPULATION OF COUNTY,
1880-1881.

| Census Years. | Population. | Increase per Cent. |
|---------------|-------------|--------------------|
| 1801 | 818,129 | ... |
| 1811 | 953,774 | 17 |
| 1821 | 1,145,057 | 20 |
| 1831 | 1,358,330 | 19 |
| 1841 | 1,576,636 | 16 |
| 1851 | 1,886,576 | 20 |
| 1861 | 2,206,485 | 17 |
| 1871 | 2,539,765 | 15 |
| 1881 | 2,920,485 | 15 |

OCCUPATIONS OF THE PEOPLE IN THE
REGISTRATION COUNTY ACCORDING
TO THE CENSUS OF 1881.

| | Males. | Females |
|--------------------------|--------|---------|
| Professional Class . . . | 9,213 | 4,379 |
| Domestic ,, . . . | 9,047 | 33,950 |
| Commercial ,, . . . | 16,073 | 265 |
| Agricultural ,, . . . | 10,609 | 754 |
| Industrial ,, . . . | 55,210 | 9,009 |
| Unoccupied ,, . . . | 80,470 | 151,835 |

PARLIAMENTARY DIVISIONS AND BOROUGHS ACCORDING TO THE
REDISTRIBUTION OF SEATS ACT, 1885.

| Divisions and Boroughs. | Population 1881. | Members Returned. | Electors 1883. |
|--|---------------------|-------------------|----------------|
| Enfield | 54,153 | 1 | |
| Tottenham | 46,456 ² | 1 | |
| Hackney Borough ¹ | 186,462 | | |
| North Division | 54,752 | 1 | |
| Central ,, | 62,033 | 1 | |
| South ,, | 69,677 | 1 | |
| Shoreditch Borough ¹ | 126,591 | | |
| Hoxton Division | 69,590 | 1 | |
| Haggerston ,, | 57,001 | 1 | |
| Bethnal Green Boro' ¹ | 126,961 | | |
| North-east Division | 60,203 | 1 | |
| South-west Division | 66,758 | 1 | |
| Tower Hamlets Boro' ¹ | 439,137 | | 41,526 |
| Whitechapel Division | 71,314 | 1 | |
| St. George Division | 49,382 | 1 | |
| Limehouse Division | 56,318 | 1 | |
| Mile End Division | 47,491 | 1 | |
| Stepney Division | 58,122 | 1 | |
| Bow and Bromley Division | 82,406 | 1 | |
| Poplar Division | 74,104 | 1 | |
| Hornsey | 48,269 ² | 1 | |
| Islington Borough ¹ | 282,865 | | |
| North Division | 67,946 | 1 | |
| West ,, | 70,096 | 1 | |
| Carry forward | 1,310,894 | 19 | |

¹ With the exception of London City and Tower Hamlets, all the present metropolitan boroughs in Middlesex were constituted by the Redistribution of Seats Act, 1885.

² Exclusive of the parliamentary boroughs.

PARLIAMENTARY DIVISIONS AND BOROUGHS—*Continued.*

| Divisions and Boroughs. | Population 1881. | Members Returned. | Electors 1883. |
|--|---------------------|-----------------------|----------------------------|
| Hornsey— <i>Cont.</i> | | | |
| Brought forward | 1,310,894 | 19 | |
| Islington Borough— | | | |
| East Division | 77,890 | 1 | |
| South „ | 66,933 | 1 | |
| Finsbury Borough ¹ | 198,148 | | |
| Holborn Division | 78,739 | 1 | |
| Central Division | 69,076 | 1 | |
| East Division | 50,333 | 1 | |
| London City | 50,652 | 2 | 26,227 |
| Harrow | 54,557 ² | 1 | |
| Hampstead Borough ¹ | 45,452 | 1 | |
| Marylebone „ | 154,910 | | |
| East Division | 71,039 | 1 | |
| West „ | 83,871 | 1 | |
| Paddington Borough ¹ | 107,218 | | |
| North Division | 45,879 | 1 | |
| South „ | 61,339 | 1 | |
| St. Pancras Borough ¹ | 236,258 | | |
| North Division | 52,351 | 1 | |
| East „ | 61,397 | 1 | |
| West „ | 64,534 | 1 | |
| South „ | 57,976 | 1 | |
| Ealing | 49,437 ² | 1 | |
| Hammersmith Borough ¹ | 71,939 | 1 | |
| Fulham Borough ¹ | 42,900 | 1 | |
| Kensington Borough ¹ | 163,151 | | |
| North Division | 82,517 | 1 | |
| South „ | 80,634 | 1 | |
| Chelsea Borough ¹ | 88,128 | 1 | |
| Westminster Boro' ¹ | 60,175 | 1 | |
| St. George, Hanover Square | 89,573 | 1 | |
| Strand Borough | 80,036 | 1 | |
| Brentford | 58,875 | 1 | |
| Uxbridge | 58,182 | 1 | |
| Total | 2,920,485 | 47³ | 302,297⁴ |

¹ With the exception of London City and Tower Hamlets, all the present metropolitan boroughs in Middlesex were constituted by the Redistribution of Seats Act, 1885.

² Exclusive of the parliamentary boroughs.

³ In addition London University has 2,000 registered electors and returns one member to Parliament.

⁴ Including county electors (in 1883, 38,373) and the electors of the former metropolitan boroughs of Chelsea, Finsbury, Hackney, Marylebone, and Westminster, besides Tower Hamlets and London City.

PARISHES, ETC., COMPOSING THE PARLIAMENTARY DIVISIONS, THE PARISHES
ARRANGED UNDER THE PETTY SESSIONAL DIVISIONS.

1. PARLIAMENTARY DIVISION OF ENFIELD.

SOUTH MIMMS:—Monken Hadley, South Mimms.

EDMONTON (part of):—Edmonton, Enfield.

FINSBURY (part of):—Fryern Barnet.

2. PARLIAMENTARY DIVISION OF TOTTENHAM.

EDMONTON (part of):—Tottenham.

The area included in the parliamentary boroughs of HACKNEY, SHOREDITCH, BETHNAL GREEN, and TOWER HAMLETS.

3. PARLIAMENTARY DIVISION OF HORNSEY.

FINSBURY (part of):—Finchley, Hornsey (including South Hornsey).

The area included in the parliamentary boroughs of ISLINGTON, FINSBURY, and LONDON CITY.

4. PARLIAMENTARY DIVISION OF HARROW.

GORE:—Edgware, Harrow-on-the-Hill, Hendon, Kingsbury, Pinner (Hamlet of), Stanmore (Great), Stanmore (Little).

BRENTFORD (part of):—Twyford Abbey.

KENSINGTON (part of):—Willesden.

The area included in the parliamentary boroughs of HAMPSTEAD, MARYLEBONE, PADDINGTON, and ST. PANCRAS.

5. PARLIAMENTARY DIVISION OF EALING.

BRENTFORD (part of):—Ealing (except part in the Brentford Local Government District), Greenford, Perivale, and the detached part of the parish of Hanwell situated between Ealing and Twyford.

KENSINGTON (part of):—Acton, Chiswick.

The area included in the parliamentary boroughs of HAMMERSMITH, FULHAM, KENSINGTON, CHELSEA, WESTMINSTER, ST. GEORGE HANOVER SQUARE, STRAND.

6. PARLIAMENTARY DIVISION OF BRENTFORD.

BRENTFORD (part of):—Hanwell (except the detached part in the Ealing division), Heston, Isleworth, Norwood, Twickenham.

BRENTFORD:—Local Government District.

7. PARLIAMENTARY DIVISION OF UXBRIDGE.

UXBRIDGE:—Cowley, Cranford, Harefield, Harlington, Harmondsworth, Hayes, Hillingdon, Ickenham, Northolt, Ruislip, Uxbridge (Township of), West Drayton.

SPELTHORNE:—Ashford, Bedfont (East), Feltham, Hampton, Hampton Wick (Liberty of), Hanworth, Laleham, Littleton, Shepperton, Staines, Stanwell, Sunbury, Teddington.

AREA AND POPULATION (1881) OF PETTY SESSIONAL DIVISIONS
AND REGISTRATION DISTRICTS.

| PETTY SESSIONAL DIVISIONS. | | | REGISTRATION DISTRICTS. | | |
|---|---------------------------|------------------|--------------------------------|---------------------------|------------------|
| | Area in Statute Acres. | Popula- tion. | | Area in Statute Acres. | Popula- tion. |
| [The Divisions in italics are in the Metropolitan Police District. Of the others those which do not take their name from the place where the Justices meet have the place of meeting of the Justices placed after them in parenthesis.] | | | | | |
| Brentford | 17,477 | 75,286 | Bethnal Green | 755 w | 126,961 |
| Edmonton | 25,416 | 111,804 | Chelsea | 796 w | 88,128 |
| Finsbury (Highgate and Hampstead alternately) | 11,487 | 456,967 | Fulham | 4,003 w | 114,839 |
| Gore | 29,185 | 27,029 | Hackney | 3,935 w | 186,462 |
| <i>Hanover Square</i> (Edgware) | 1,119 | 89,573 | Hampstead | 2,248 | 45,452 |
| <i>Holborn</i> | 2,679 | 127,401 | Holborn | 816 w | 161,835 |
| <i>Kensington</i> | 14,922 | 426,672 | Islington | 3,107 w | 282,865 |
| London City | 668 | 50,652 | Kensington | 3,441 w | 270,369 |
| <i>Marylebone</i> | 1,506 | 154,910 | London City | 668 w | 51,439 |
| <i>Paddington</i> | 1,251 | 107,218 | Marylebone | 1,506 w | 154,910 |
| <i>St. James's</i> | 217 | 46,549 | Mile End Old Town | 679 w | 105,613 |
| <i>St. Margaret</i> | 824 | 60,175 | Pancras | 2,672 w | 236,258 |
| <i>St. Pancras</i> | 2,672 | 236,258 | Poplar | 2,335 w | 156,150 |
| South Mimms (Barnet) | 7,027 | 5,162 | St. George Han- over Square | 1,943 w | 149,748 |
| Spelthorne (Staines, Hampton, and Sunbury) | 23,388 | 33,460 | St. George-in-the- East | 243 w | 47,157 |
| <i>Strand</i> | 379 | 30,277 | St. Giles | 245 | 45,382 |
| <i>Tower</i> | 8,797 | 856,370 | Shoreditch | 648 w | 126,591 |
| Uxbridge | 32,303 | 24,722 | Stepney | 462 w | 58,543 |
| | | | Strand | 403 w | 33,582 |
| | | | Westminster | 216 | 46,549 |
| | | | Whitechapel | 378 w | 71,363 |
| | | | | | |
| | | | Extra-Metropolitan. | | |
| | | | Barnet | 25,720 w | 34,098 |
| | | | Brentford | 21,027 w | 101,706 |
| | | | Edmonton | 47,314 w | 139,204 |
| | | | Hendon | 33,568 w | 54,482 |
| | | | Staines | 24,332 w | 23,774 |
| | | | Uxbridge | 26,794 w | 27,550 |

UNIONS AND PARISHES IN EXTRA-METROPOLITAN PORTION OF UNION
COUNTY OF MIDDLESEX.

BARNET UNION:—Fryern Barnet, Finchley, South Mimms, Hadley. In HERTFORDSHIRE:—Chipping Barnet, East Barnet, Totteridge, Elstrie, Shenley, Ridge.

BRENTFORD UNION:—Acton, Chiswick, Ealing, Greenford, Hanwell, Heston, Isleworth, New Brentford, Perivale, Twickenham, Twyford Abbey.

EDMONTON UNION:—Edmonton, Tottenham, Enfield, Hornsey. In ESSEX:—Waltham Abbey. In HERTFORDSHIRE:—Cheshunt.

HENDON UNION:—Edgware, Harrow, Hendon, Kingsbury, Pinner, Stanmore (Great), Stanmore (Little), Willesden.

STAINES UNION:—Ashford, Bedfont, Cranford, Feltham, Hanworth, Harlington, Harmondsworth, Laleham, Littleton, Shepperton, Staines, Stanwell, Sunbury.

UXBRIDGE UNION:—Cowley, Drayton (West), Harefield, Hayes, Hillingdon Ickenham, Northolt, Norwood, Ruslip, Uxbridge.

AGRICULTURE, 1884.

| CROPS. | | LIVE STOCK. | |
|-------------------------------|--------|---|---------|
| | Acres. | | Number. |
| Corn Crops | 14,535 | Horses for agriculture, brood mares, and unbroken horses | 5,978 |
| Green Crops | 14,832 | Cows and heifers in milk or calf | 15,511 |
| Clover, Sainfoin, and Grasses | 2,353 | Other cattle: above two years | 2,978 |
| Permanent Pasture | 82,387 | " " under two years | 5,313 |
| Bare Fallow | 917 | Sheep: above one year | 17,080 |
| Orchards | 3,604 | " " under one year | 6,812 |
| Market Gardens | 7,582 | Pigs | 12,705 |
| Nursery Grounds | 515 | | |
| Woods | 2,382 | | |

Amount of Real Property assessed to the Income and Property Tax
in year 1881-82 (Sched. A) £26,454,319, (Sched. B) £441,783,
(Sched. D) £89,795,604.

| | |
|--|-------------|
| Gross estimated Rental, Parochial Year 1881-82 | £27,778,840 |
| Amount of Rateable Value | 23,109,785 |
| County and Police Rates, 1881-82 | 162,577 |
| Poor Rates (<i>Union County</i>), 1880-81 | 1,975,442 |
| Inhabited House Duty, 1881-82 | 650,748 |

HERTFORDSHIRE.

THIRD REGISTRATION DIVISION.

THIS County has an area of 405,141 statute acres, and its population in 1881 was 203,069 persons (males 98,792, females 104,277), giving 0·5 persons to an acre, and 2·0 acres to a person. Since the first Census in 1801 the population has increased by 105,676 persons, or 108 per cent.

Prior to the Redistribution of Seats Act, 1885, the county was an undivided constituency, and it contained one represented borough. It comprises eight hundreds, the city of St. Albans, and the municipal borough of Hertford.

There are two Courts of Quarter Sessions, one for the county, and one for the liberty of St. Albans, which liberty has also a separate Commission of the Peace, a gaol, a treasurer, and makes its own levy in the nature of a county rate. The county is divided into fourteen Petty Sessional Divisions, four of which, and also the city of St. Albans, are within the liberty of St. Albans. The boroughs of Hertford and St. Albans have Commissions of the Peace.

The following parishes in Herts are within the Metropolitan Police District, namely, Aldenham, Bushey, Cheshunt, Chipping Barnet, East Barnet, Elstree, Northaw, Ridge, Shenley, and Totteridge. The remainder of the county, including the liberty of St. Albans, is under the county constabulary, and has been divided by the chief constable into eleven Police Districts. The city of St. Albans and the borough of Hertford have their own police. There are nine Lieutenancy Subdivisions for militia purposes, and seven Highway Districts have been formed.

The total number of civil parishes in the county is 138. Parts of three parishes extend into adjoining counties, viz. Caddington and Studham into Bedford, and Royston into Cambridge. The whole county is in the diocese of St. Albans, which likewise includes the whole of the county of Essex, and has a population of 778,586.

POPULATION OF COUNTY,
1801-1881.

| Census Years. | Population. | Increase per Cent. |
|---------------|-------------|--------------------|
| 1801 | 97,393 | ... |
| 1811 | 111,225 | 14 |
| 1821 | 129,731 | 17 |
| 1831 | 142,844 | 10 |
| 1841 | 156,660 | 10 |
| 1851 | 167,298 | 7 |
| 1861 | 173,280 | 4 |
| 1871 | 192,226 | 11 |
| 1881 | 203,069 | 6 |

OCCUPATIONS OF THE PEOPLE IN THE
REGISTRATION COUNTY ACCORDING
TO THE CENSUS OF 1881.

| | Males. | Females. |
|--------------------------|--------|----------|
| Professional Class . . . | 2,702 | 1,907 |
| Domestic ,, . . . | 4,355 | 12,773 |
| Commercial ,, . . . | 3,784 | 66 |
| Agricultural ,, . . . | 21,468 | 296 |
| Industrial ,, . . . | 25,846 | 12,849 |
| Unoccupied ,, . . . | 40,808 | 75,521 |

PARLIAMENTARY DIVISIONS ACCORDING TO THE REDISTRIBUTION OF
SEATS ACT, 1885.

| Divisions. | Population 1881. | Members Returned. | Electors 1883. |
|----------------------|------------------|-------------------|---------------------|
| Hitchin | 49,111 | 1 | |
| Hertford | 51,422 | 1 | |
| St. Albans | 47,500 | 1 | |
| Watford | 55,036 | 1 | |
| Total | 203,069 | 4 | 11,553 ¹ |

¹ Including the electors of the parliamentary borough of Hertford, suppressed by the Redistribution of Seats Act, 1885.

PARISHES, ETC., COMPOSING THE PARLIAMENTARY DIVISIONS, THE PARISHES
ARRANGED UNDER THE PETTY SESSIONAL DIVISIONS.

1. The NORTHERN or HITCHIN DIVISION.

HITCHIN :—Hexton, Hitchin, Ickleford, Ippollitts, Kimpton, King's Walden, Lilley, Offley, Pirton, St. Paul's Walden.

WELWYN :—Ayott (St. Lawrence), Ayott (St. Peter),² Codicote, Digswell, Welwyn.

ODSEY :—Ashwell, Barkway, Barley, Bygrave, Caldecote, Clothall, Hinxworth, Kelshall, Newtonham, Nuthamstead (Hamlet), Reed, Royston, Sandon, Therfield, Wallington.

STEVENAGE :—Aston, Baldock, Bennington, Datchworth, Graveley, Knebworth, Letchworth, Munden (Great), Munden (Little), Norton, Radwell, Sacombe, Shephall, Stevenage, Walkern, Watton, Weston, Willian, Wymondley (Great), Wymondley (Little).

ALBURY (part of) :—Albury, Meesden, Pelham (Brent), Pelham (Furneaux), Pelham (Stocking).

BUNTINGFORD :—Anstey, Aspeden, Broadfield, Buckland, Cottered, Hormead (Great), Hormead (Little), Layston, Rushden, Throcking, Wakeley, Westmill, Wyddiall, Yardley.

WARE (part of) :—Braughing.

2. The EASTERN or HERTFORD DIVISION.

CHESHUNT :—Broxbourn, Cheshunt, Hoddesdon (Hamlet), Northaw, Wormley.

BISHOP STORTFORD :—Bishop Stortford, Sawbridgeworth, Thorley.

HERTFORD (part of) :—Amwell (Little, part), Bayford, Bengoe (part), Berkhamstead (Little), Brantfield, Brickendon (part), Hertingfordbury, St. Andrew (part), St. John (part), Stapleford, Tewin.

WARE (except the parish of Braughing) :—Amwell (Great), Eastwick, Gilstone, Hunsdon, Standon, Stanstead Abbots, Stanstead (St. Margaret), Thundridge, Ware, Widford.

ALBURY (part of) :—Great Hadham, Little Hadham.

HERTFORD, Municipal Borough.

3. The MID or ST. ALBANS DIVISION.

ST. ALBANS :—Harpenden, Redbourn, St. Michael (part), St. Peter (part), St. Stephen (part), Sandridge, Wheathampstead.

BARNET :—Chipping Barnet, East Barnet, Elstree, Ridge, Shenley, Totteridge.

DACORUM (part of) :—Flamstead, Gaddesden (Great), Gaddesden (Little), Kensworth, Caddington (part), Studham (part), Whipswade (part).

HERTFORD (part of) :—Essendon, Hatfield Bishops, North Mimms.

WATFORD (part of) :—Aldenham.

ST. ALBANS, Municipal Borough.

4. The WESTERN or WATFORD DIVISION.

DACORUM (part of) :—Aldbury, Berkhamstead, Bovingdon, Flaunden, Hemel, Hempstead, King's Langley, Northchurch, Puttenham, Tring, Wigginton.

WATFORD (except the parish of Aldenham) :—Abbotts Langley, Bushey, Rickmansworth, Sarratt, Watford.

AREA AND POPULATION (1881) OF PETTY SESSIONAL DIVISIONS
AND REGISTRATION DISTRICTS.

| PETTY SESSIONAL DIVISIONS. | | Area in | Popula- |
|--|----------------|----------------|---------|
| [The place of meeting of the Justices is given in parenthesis where it is not the place from which the Division takes its name.] | | Statute Acres. | tion. |
| COUNTY— | Area in | Popula- | |
| | Statute Acres. | tion. | |
| ALBURY (Much Hadham) . | 16,697 | 3,937 | |
| BISHOP STORTFORD . | 11,460 | 10,168 | |
| BUNTINGFORD . | 21,359 | 4,889 | |
| CHESHUNT . | 17,267 | 12,519 | |
| HERTFORD . | 39,560 | 11,239 | |
| HERTFORD BORO' . | 816 | 7,747 | |
| HITCHIN . | 33,791 | 16,864 | |
| ODSEY (ROYSTON) . | 35,213 | 7,879 | |
| STEVENAGE . | 43,805 | 13,180 | |
| WARE . | 29,492 | 14,539 | |
| WELWYN . | 9,113 | 3,491 | |
| LIBERTY OF ST. ALBANS— | | | |
| Chipping Barnet | 14,005 | 11,321 | |
| Great Berkhamstead or Dacorum (Hemel Hempstead and Great Berkhamstead) . | 54,212 | 30,672 | |
| St. Albans . | 40,402 | 12,365 | |
| St. Albans City . | 997 | 10,931 | |
| Watford . | 36,952 | 31,328 | |
| REGISTRATION DISTRICTS. | | | |
| Berkhamstead . | 25,244 w | 15,091 | |
| Bishop Stortford . | 54,471 w | 21,801 | |
| Hatfield . | 30,068 w | 8,802 | |
| Hertford . | 35,282 w | 16,754 | |
| Hitchin . | 66,600 w | 27,417 | |
| Hemel Hempstead . | 25,695 w | 14,606 | |
| Royston . | 89,658 w | 24,655 | |
| St. Albans . | 41,399 w | 23,296 | |
| Ware . | 36,254 w | 18,625 | |
| Watford . | 36,952 w | 31,328 | |

UNIONS AND PARISHES IN UNION COUNTY OF HERTFORD.

BERKHAMPSTEAD UNION :—Berkhamstead, St. Peter, Northchurch, Tring, Aldbury, Puttenham, Wigginton, Little Gaddesden. In BUCKINGHAMSHIRE :—Marsworth, Pitsdrue, Nettleden.

BISHOP STORTFORD UNION :—Albury, Braughing, Hadham (Great), Hadham (Little), Pelham (Brent), Pelham (Furneau), Pelham (Stocking), Sawbridgeworth, Stortford Bishop. In ESSEX :—Berden, Birchanger, Elsenham, Farnham, Hallingbury (Great), Hallingbury (Little), Henham, Manuden, Stansted, Ugley.

BUNTINGFORD UNION :—Anstey, Aspeden, Broadfield, Buckland, Cottered, Hornead (Great), Hornead (Little), Layston, Meesden, Rushden, Sandon, Throcking, Wakeley, Wallington, Westmill, Wyddial, Yardley.

HATFIELD UNION :—Hatfield, North Mimms, Northaw, Essendon.

HERTFORD UNION :—All Saints, Aston, Bayford, Bennington, Bengeo, Brantfield, Brickendon, Datchworth, Hertingfordbury, Little Amwell, Little Berkhamstead, Sacombe, St. Andrew, St. John, Stapleford, Tewin, Walkern, Watton.

HITCHIN UNION :—Baldock, Bygrave, Caldecote, Clothall, Codicote, Graveley, Hexton, Hitchin, Holwell, Ickleford, Ippollitts, Kimpton, King's Walden, Knebworth, Letchworth, Lilley, Newnham, Norton, Offley, Paul's Walden, Pirton, Radwell, Shephall, Stevenage, Weston, Willian, Wymondley (Great), Wymondley (Little).

HEMEL HEMPSTEAD UNION :—Hemel Hempstead, Flampstead, King's Langley, Flaunden, Bovingdon, Great Gaddesden.

ROYSTON UNION :—Ashwell, Barkway, Barley, Hinxworth, Kelshall, Nuthamstead, Reed, Royston, Therfield. In CAMBRIDGESHIRE :—Abington Pigotts,

Barrington, Bassingbourne, Foulmire, Foxton, Kneesworth, Litlington, Melbourne, Meldrith, Morden Guilden, Morden Steeple, Royston, Shepreth, Shingay, Thriplow, Wendy, Whaddon. In ESSEX :—Chishill (Great), Chishill (Little), Heydon.

ST. ALBAN'S UNION :—St. Albans, St. Peter, St. Michael, St. Stephen, Sandridge, Redbourn, Harpenden, Wheathampstead.

WARE UNION :—Amwell (Great), Broxbourn, Eastwick, Gilstone, Hoddesdon, Hunsdon, Munden (Great), Munden (Little), Standon, Stanstead, St. Margaret's, Thundridge, Ware, Widford, Wormley.

WATFORD UNION :—Abbotts Langley, Aldenham, Bushey, Rickmansworth, Saratt, Watford.


WELWYN UNION :—Ayott (St. Lawrence), Ayott (St. Peter), Digswell, Welwyn.

AGRICULTURE, 1884.



| CROPS. | | LIVE STOCK. | |
|-------------------------------|---------|--|---------|
| | Acres. | | Number. |
| Corn Crops | 136,538 | Horses for agriculture, brood mares, and unbroken horses | 14,273 |
| Green Crops | 44,305 | Cows and heifers in milk or calf | 12,691 |
| Clover, Sainfoin, and Grasses | 38,318 | Other cattle : above two years | 6,727 |
| Permanent Pasture | 105,737 | " " under two years | 14,933 |
| Flax | 34 | Sheep : above one year | 102,579 |
| Bare Fallow | 16,698 | " " under one year | 64,764 |
| Orchards | 1,281 | Pigs | 35,619 |
| Market Gardens | 526 | | |
| Nursery Grounds | 458 | | |
| Woods | 22,782 | | |

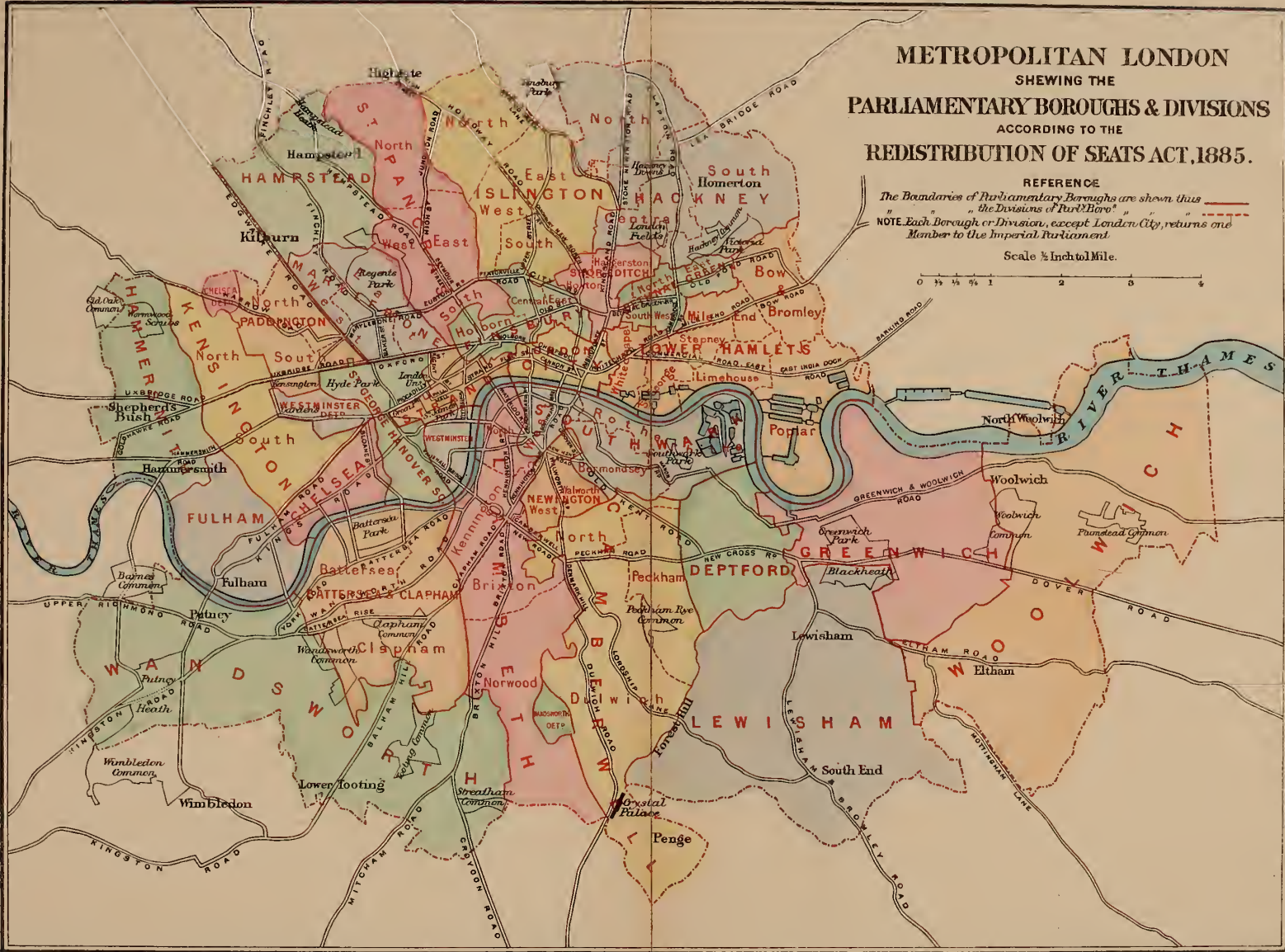

Amount of Real Property assessed to the Income and Property Tax in year 1881-82 (Sched. A), £1,308,106, (Sched. B) £644,729, (Sched. D) £729,866.


| | |
|--|------------|
| Gross estimated Rental, Parochial Year 1881-82 | £1,382,555 |
| Amount of Rateable Value | 1,144,004 |
| County and Police Rates, 1881-82 | 30,194 |
| Poor Rates (<i>Union County</i>), 1880-81 | 119,053 |
| Inhabited House Duty, 1881-82 | 11,619 |



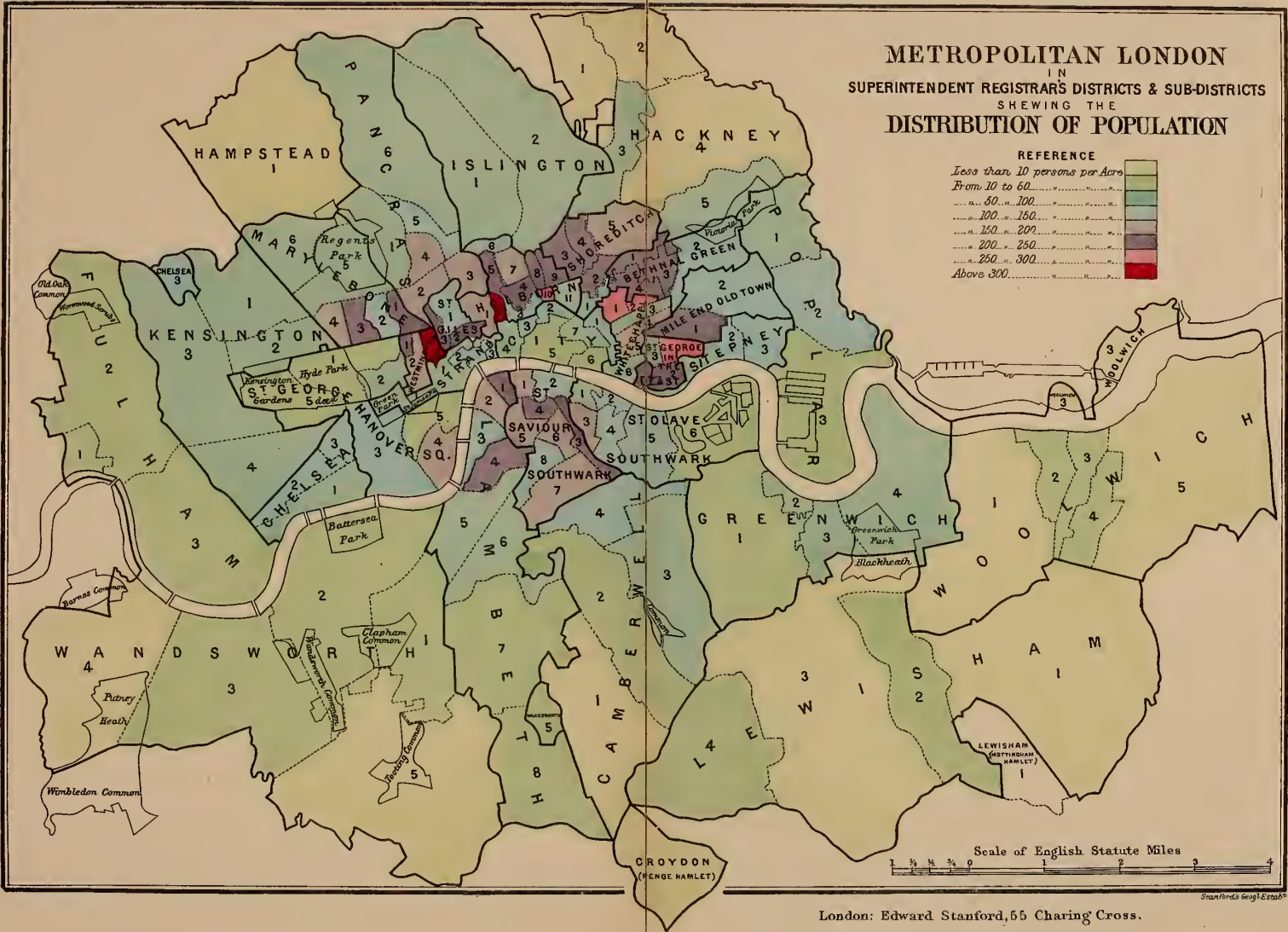
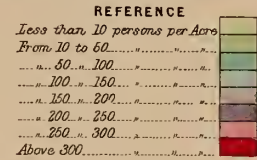
METROPOLITAN LONDON
 SHEWING THE
PARLIAMENTARY BOROUGHS & DIVISIONS
 ACCORDING TO THE
REDISTRIBUTION OF SEATS ACT, 1885.

REFERENCE
The Boundaries of Parliamentary Boroughs are shown thus 
the Divisions of each Borough 
 NOTE Each Borough or Division, except London City, returns one Member to the Imperial Parliament.
 Scale 1/2 Inch to 1 Mile.






METROPOLITAN LONDON
 IN
 SUPERINTENDENT REGISTRARS DISTRICTS & SUB-DISTRICTS
 SHEWING THE
DISTRIBUTION OF POPULATION



London: Edward Stanford, 55 Charing Cross.

Stanford's Geogr. Encl. 1906



REGISTRATION LONDON.

(THE "INNER LONDON" OF THE REGISTRAR-GENERAL'S WEEKLY RETURN.)

MIDDLESEX.

I.—KENSINGTON.

| | |
|-------------------------|---------|
| 1. St. Mary, Paddington | 69,888 |
| 2. St. John, " | 57,830 |
| 3. Kensington Town | 120,141 |
| 4. Brompton | 43,010 |

II.—FULHAM.

| | |
|---------------------------|--------|
| 1. St. Peter, Hammersmith | 7,599 |
| 2. St. Paul, " | 64,340 |
| 3. Fulham | 42,900 |

III.—CHELSEA.

| | |
|-------------------|--------|
| 1. Chelsea, South | 30,306 |
| 2. " North, West | 24,925 |
| 3. " East | 33,807 |

IV.—ST. GEORGE, HANOVER SQUARE.

| | |
|--------------------------|--------|
| 1. Hanover Square | 16,862 |
| 2. Mayfair | 13,491 |
| 3. Belgrave | 59,220 |
| 4. St. John, Westminster | 35,496 |
| 5. St. Margaret, " | 24,679 |

V.—WESTMINSTER.

| | |
|-------------------|--------|
| 1. Golden Square | 11,608 |
| 2. Berwick Street | 18,333 |
| 3. St. Anne, Soho | 16,908 |

VI.—MARYLEBONE.

| | |
|---------------------|--------|
| 1. All Souls | 26,759 |
| 2. Cavendish Square | 14,891 |
| 3. Rectory | 24,809 |
| 4. St. Mary | 21,118 |
| 5. Christchurch | 33,700 |
| 6. St. John | 33,633 |

VII.—HAMPTSTEAD.

| | |
|--------------|--------|
| 1. Hampstead | 45,452 |
|--------------|--------|

VIII.—PANCRAS.

| | |
|--------------------|--------|
| 1. Regent's Park | 39,115 |
| 2. Tottenham Court | 27,729 |
| 3. Gray's Inn Lane | 30,247 |
| 4. Somers Town | 34,369 |
| 5. Camden " | 17,911 |
| 6. Kentish " | 37,487 |

IX.—ISLINGTON.

| | |
|---------------------|---------|
| 1. Islington, West. | 121,452 |
| 2. " East | 161,413 |

X.—HACKNEY.

| | |
|--------------------|--------|
| 1. Stoke Newington | 22,781 |
| 2. Stamford Hill | 9,277 |
| 3. West Hackney | 37,610 |
| 4. Hackney | 76,911 |
| 5. South Hackney | 39,883 |

XI.—ST. GILES.

| | |
|---------------------------|--------|
| 1. St. George, Bloomsbury | 16,681 |
| 2. St. Giles, South | 14,864 |
| 3. " North | 13,837 |

XII.—STRAND.

| | |
|-----------------------------|--------|
| 1. St. Martin-in-the-Fields | 17,508 |
| 2. St. Mary-le-Strand | 7,515 |
| 3. St. Clement Danes | 8,559 |

XIII.—HOLBORN.

| | |
|---------------------------|--------|
| 1. St. George-the-Martyr | 18,671 |
| 2. St. Andrew, Eastern | 10,706 |
| 3. Saffron Hill | 6,533 |
| 4. St. James, Clerkenwell | 17,516 |
| 5. Annell | 19,281 |
| 6. Pentonville | 14,773 |
| 7. Goswell Street | 17,506 |
| 8. Old Street | 11,541 |
| 9. City Road | 18,628 |
| 10. Whitecross Street | 9,217 |
| 11. Finsbury | 7,463 |

XIV.—LONDON CITY.

| | |
|------------------------|--------|
| 1. St. Botolph | 11,174 |
| 2. Cripplegate | 7,193 |
| 3. St. Sepulchre | 5,358 |
| 4. St. Bride | 8,396 |
| 5. Castle Baynard | 9,985 |
| 6. Allhallows, Barking | 3,681 |
| 7. Broad Street | 5,632 |

XV.—SHOREDITCH.

| | |
|--------------------|--------|
| 1. Holywell | 7,376 |
| 2. St. Leonard | 14,967 |
| 3. Hoxton New Town | 29,937 |
| 4. Hoxton Old Town | 28,036 |
| 5. Haggerston | 46,275 |

XVI.—BETHNAL GREEN.

| | |
|-----------------|--------|
| 1. Hackney Road | 29,738 |
| 2. Green | 47,932 |
| 3. Church | 29,981 |
| 4. Town | 19,310 |

XVII.—WHITECHAPEL.

| | |
|-----------------------|--------|
| 1. Spitalfields | 22,585 |
| 2. Mile End New Town | 15,473 |
| 3. Whitechapel, North | 10,001 |
| 4. " Church | 7,489 |
| 5. Goodman's Fields | 9,713 |
| 6. Aldgate | 6,102 |

XVIII.—ST. GEORGE-IN-THE-EAST.

| | |
|-------------|--------|
| 1. St. Mary | 18,125 |
| 2. St. Paul | 20,622 |
| 3. St. John | 8,410 |

XIX.—STEPNEY.

| | |
|--------------|--------|
| 1. Shadwell | 10,395 |
| 2. Ratcliffe | 16,107 |
| 3. Limehouse | 32,041 |

XX.—MILE-END OLD TOWN.

| | |
|-------------------------------|--------|
| 1. Mile-End Old Town, Western | 37,960 |
| 2. Mile-End Old Town, Eastern | 67,653 |

XXI.—POPLAR.

| | |
|------------|--------|
| 1. Bow | 37,074 |
| 2. Bromley | 64,359 |
| 3. Poplar | 55,077 |

EAST DISTRICTS.

NORTH DISTRICTS.

CENTRAL DISTRICTS.

WEST DISTRICTS.

NORTH DISTRICTS.

KENT.

XXVII.—GRENNWICH.

| | |
|-----------------------|--------|
| 1. St. Paul, Deptford | 76,752 |
| 2. St. Nicholas | 7,901 |
| 3. Greenwich, West | 21,972 |
| 4. " East | 24,608 |

XXVIII.—LEWISHAM.

| | |
|-------------|--------|
| 1. Eltham | 5,827 |
| 2. Lee | 21,559 |
| 3. Lewisham | 19,865 |
| 4. Sydenham | 26,076 |

XXIX.—WOOLWICH.

| | |
|----------------------|--------|
| 1. Charlton | 10,930 |
| 2. Woolwich Dockyard | 17,617 |
| 3. " Arsenal | 19,048 |
| 4. Plumstead, West | 14,009 |
| 5. " East | 13,241 |

SURREY.

XXII.—ST. SAVIOUR, SOUTHWARK.

| | |
|----------------------------|--------|
| 1. Christchurch, Southwark | 13,663 |
| 2. St. Saviour | 14,999 |
| 3. Kent Road | 21,381 |
| 4. Borough Road | 15,953 |
| 5. London Road | 21,318 |
| 6. Trinity, Newington | 26,672 |
| 7. St. Peter, Walworth | 59,555 |
| 8. St. Mary, Newington | 21,623 |

XXIII.—ST. OLAVE, SOUTHWARK.

| | |
|--------------------------|--------|
| 1. St. Olave, Southwark | 3,028 |
| 2. St. John, Horsleydown | 8,928 |
| 3. Leather Market | 16,300 |
| 4. St. Mary, Magdalen | 15,069 |
| 5. St. James, Bermondsey | 54,683 |
| 6. Rotherhithe | 36,024 |

XXIV.—LAMBETH.

| | |
|--------------------------|--------|
| 1. Waterloo Road, First | 15,195 |
| " Second | 16,351 |
| 3. Lambeth Church, First | 19,876 |
| " Second | 39,859 |
| 5. Kennington, First | 45,232 |
| " Second | 35,832 |
| 7. Brixton | 62,837 |
| 8. Norwood | 19,017 |

XXV.—WANDSWORTH.

| | |
|---------------|---------|
| 1. Clapham | 36,380 |
| 2. Battersea | 107,262 |
| 3. Wandsworth | 28,004 |
| 4. Putney | 13,235 |
| 5. Streatham | 25,553 |

XXVI.—CAMBERWELL.

| | |
|---------------|--------|
| 1. Dulwich | 5,590 |
| 2. Camberwell | 59,104 |
| 3. Peckham | 71,069 |
| 4. St. George | 50,810 |

Total population of Registration London (which includes the Hamlet of Peuge, in the Registration District of Croydon, and excludes the Hamlet of Mottingham in the Registration District of Lewisham) 3,816,483

Total population of Metropolitan London (which includes the Hamlet of Peuge, in the Registration District of Croydon, and excludes the Hamlet of Mottingham in the Registration District of Lewisham) 3,834,354

The School Board Area is contemninous with the Metropolis Local Management Act Area, here called Metropolitan London.

Note.—The Figures prefixed to the names of Subdistricts correspond to the Figures on the Map.



Stanford's Geographical & Topographical

MONMOUTHSHIRE.

ELEVENTH REGISTRATION DIVISION.

This County has an area of 370,350 statute acres, and its population in 1881 was 211,267 persons (males 108,262, females 103,005), giving .57 persons to an acre, and 1.75 acres to a person. Since the first Census in 1801 the population has increased by 165,699 persons, or 363 per cent.

Prior to the Redistribution of Seats Act, 1885, the county was an undivided constituency. It comprises six hundreds and the municipal boroughs of Monmouth and Newport.

There is one Court of Quarter Sessions for the county, and it is divided into twelve Petty Sessional Divisions; the boroughs of Monmouth and Newport have Commissions of the Peace. There are four Police Districts, and the boroughs of Monmouth and Newport have their own police. There are eight Highway Districts and Twelve Lieutenantcy Subdivisions.

The total number of civil parishes in the county is 145, and there are parts of four parishes which extend into adjoining counties, viz. Bedwas, Cwmyoy, Machen, and Michaelstonevedw. The county is in the diocese of Llandaff (see GLAMORGANSHIRE).

POPULATION OF COUNTY,
1801-1881.

| Census Years. | Population. | Increase per Cent. |
|---------------|-------------|--------------------|
| 1801 | 45,568 | ... |
| 1811 | 62,105 | 36 |
| 1821 | 75,801 | 22 |
| 1831 | 98,126 | 29 |
| 1841 | 134,368 | 37 |
| 1851 | 157,418 | 17 |
| 1861 | 174,633 | 11 |
| 1871 | 195,448 | 12 |
| 1881 | 211,267 | 8 |

OCCUPATIONS OF THE PEOPLE IN THE
REGISTRATION COUNTY ACCORDING
TO THE CENSUS OF 1881.

| | Males. | Females. |
|--------------------------|--------|----------|
| Professional Class . . . | 2,417 | 1,267 |
| Domestic ,, . . . | 1,309 | 11,130 |
| Commercial ,, . . . | 8,239 | 87 |
| Agricultural ,, . . . | 9,651 | 540 |
| Industrial ,, . . . | 53,252 | 6,454 |
| Unoccupied ,, . . . | 45,097 | 94,889 |

PARLIAMENTARY DIVISIONS AND BOROUGHS ACCORDING TO THE
REDISTRIBUTION OF SEATS ACT, 1885.

| Divisions and Boroughs. | Population 1881. | Members Returned. | Electors 1883. |
|-------------------------|---------------------|-------------------|---------------------|
| Northern | 55,748 | 1 | |
| Western | 55,840 | 1 | |
| Southern | 53,646 ¹ | 1 | |
| Usk Borough | { | 1 | 5,390 |
| Monmouth Borough | | | |
| Newport ,, | | | |
| Total . | 211,267 | 4 | 14,032 ² |

¹ Exclusive of parliamentary boroughs.

² Including county electors (in 1883, 8,642).

PARISHES, ETC., COMPOSING THE PARLIAMENTARY DIVISIONS, THE PARISHES
ARRANGED UNDER THE PETTY SESSIONAL DIVISIONS.

1. The NORTHERN DIVISION.

ABERGAVENNY :—Abergavenny, Bwlch-Trewyn, Cwmyoy (Lower), Cwmyoy (Upper), Llanellen, Llanfoist, Llangattock-Lingoed, Llangattock-nigh-Usk, Llanover (such part as is not included in the Blaenavon District), Llansaintfraed, Llanvapley, Llanvetherine, Llanvihangel-Crucorney, Llanvihangel-nigh-Usk, Llanthewy-Rytherch, Llanwenarth Citra, Llanwenarth Ultra, Llantillio-Pertholey, Llanthewy-Skirrid, Oldecastle.

PONTYPOOL :—Glascoed, Goytre, Llanhilleth, Llanover (such part of as forms the Blaenavon District), Llanvair Kilgedin, Llanvihangel-Pont-y-Moile, Llanvrechva (Upper), Mamhilad, Panteague, Trevethin.

SKENFRITH :—Grosmont, Llangattock Vibon Avel, Llangua, Llantillio Crossenny, Llanvihangel Ystern Lewern, St. Maughans, Skenfrith.

2. The WESTERN DIVISION.

BEDWELTY (part of) :—Aberystroth, Bedwelty.

3. The SOUTHERN DIVISION.

BEDWELTY (part of) :—Bedwas, Mynyddysllwyn.

CAERLEON :—Caerleon, Llandegveth, Llangattock-nigh-Caerleon, Llangibby, Llanheinnock, Llanthewy-Vach, Llanvihangel Llantarnam, Llanvrechva (Lower), Tredunnoch.

CHEPSTOW :—Caerwent, Caldicot, Chapel Hill, Chepstow, Dinham, Howick, Ifton, Itton, Kilgwrwg, Llanvair-Discoed, Llanvihangel-Roggiet, Mathern, Mounton, Newchurch (East), Newchurch (West), Penterry, Portskewett, Roggiatt, St. Arvans, St. Arvans Grange, St. Kingsmark, St. Pierre, Shire Newton, Tintern Parva.

CHRISTCHURCH :—Bishton, Christchurch, Goldcliff, Kemeys Inferior, Llandevenny, Llangstone, Llanmartin, Llanvaches, Llanwern, Magor, Nash, Penhow, Redwick, St. Bride's (Netherwent), Undy, Whitson, Wilerick.

MONMOUTH :—Dixton, Mitchel-Troy, Monmouth, Rockfield, Wonorston.

NEWPORT :—Bettws, Coedkernew, Duffryn, Graig, Henllis, Machen (Lower), Machen (Upper), Malpas, Marshfield, Michaelstone-y-Vedw, Newport, Peterstone, Risca, Rogerstone, Rumney, St. Bride, St. Mellon, St. Woollos.

RAGLAN :—Bryngwyn, Clytha, Dingestow, Llanarth, Llandenny, Penrose, Pen-y-Clawdd, Raglan, Tregare, Parc Grace Dieu.

TRELLECK :—Cwmcarnvan, Llandogo, Llangoven, Llanishen, Llanvihangel-Tor-y-Mynydd, Penalt, Trelleck Grange, Trelleck Parish, Trelleck Town, Wolves Newton.

USK :—Bettws-Newydd, Gwchellog, Gwernesney, Kemeys-Commander, Llanbaddock, Llangeview, Llangwm Isha, Llangwm Ucha, Llanllowell, Llansoy, Llantrissant, Monkswood, Trostrey, Usk.

MONMOUTH, Municipal Borough.

NEWPORT, Municipal Borough.

PONTYPOOL UNION:—Glascoed, Gwehelog, Goytre, Gwernesney, Kemeys-Commander, Llanbaddock, Llandegveth, Llangeview, Llangibby, Llanhilleth, Llanllowell, Llanthewy-Vach, Llantrissent, Llanvihangel-Pont-y-Moile, Llanvrechva (Lower), Llanvrechva (Upper), Mamhilad, Monkswood, Panteague, Trevethin-with-Pontypool, Trostre, Usk.

AGRICULTURE 1884.

| CROPS. | | LIVE STOCK. | |
|-------------------------------|---------|--|---------|
| | Acres. | | Number. |
| Corn Crops | 30,775 | Horses for agriculture, brood mares, and unbroken horses | 11,888 |
| Green Crops | 12,052 | Cows and heifers in milk or calf | 17,206 |
| Clover, Sainfoin, and Grasses | 14,122 | Other cattle: above two years | 10,374 |
| Permanent Pasture | 181,951 | „ „ under two years | 19,844 |
| Flax | 20 | Sheep: above one year | 103,109 |
| Bare Fallow | 4,869 | „ „ under one year | 61,331 |
| Orchards | 3,977 | Pigs | 16,200 |
| Market Gardens | 325 | | |
| Nursery Grounds | 19 | | |
| Woods | 29,856 | | |

Amount of Real Property assessed to the Income and Property Tax in year 1881-82 (Sched. A) £848,821, (Sched. B) £353,683, (Sched. D) £810,054.

| | |
|--|------------|
| Gross estimated Rental, Parochial Year 1881-82 | £1,246,369 |
| Amount of Rateable Value „ „ | 1,023,715 |
| County and Police Rates, 1881-82 | 21,578 |
| Poor Rates (<i>Union County</i>), 1880-81 | 132,454 |
| Inhabited House Duty, 1881-82 | 5,296 |

NORFOLK.

N O R T H S E A



Stanfords Geographical Estab^l

NORFOLK.

FOURTH REGISTRATION DIVISION.

THIS County has an area of 1,356,173 statute acres, and its population in 1881 was 444,749 persons (males 215,266, females 229,483), giving '33 persons to an acre, and 3'05 acres to a person. Since the first Census in 1801 the population has increased by 171,270 persons, or 63 per cent.

Prior to the Redistribution of Seats Act, 1885, the county was divided into North Norfolk; South Norfolk, including the city of Norwich; and West Norfolk, including the borough of King's Lynn. It comprises thirty-three hundreds, the city of Norwich, the municipal borough of King's Lynn, and the principal parts of Great Yarmouth and Thetford, both of which boroughs extend into Suffolk.

There is one Court of Quarter Sessions for the county, and it is divided into twenty-five Petty Sessional Divisions. The city of Norwich, a county of itself, and the boroughs of King's Lynn, Great Yarmouth, and Thetford, have Commissions of the Peace and separate Courts of Quarter Sessions. There are twenty-nine Lieutenancy Subdivisions; no Highway Districts have been formed. For police purposes the county is divided into fifteen Districts. The city of Norwich and the boroughs of King's Lynn and Great Yarmouth have their own police.

The total number of civil parishes in the county is 736, and there are parts of nine others which extend into adjoining counties, namely, Brandon, Mendham, Outwell, Rushford, St. Cuthbert (Thetford), St. Mary (Thetford), Upwell, Welney, and Central Wingland. With the exception of the parish of Emneth, part of the parish of Brandon, and part of the ecclesiastical district of St. John Little Ouse, which are in the diocese of Ely (see CAMBRIDGESHIRE), and part of Central Wingland in the diocese of Lincoln (see LINCOLNSHIRE), the county is in the diocese of Norwich. The diocese of Norwich likewise includes the whole county of Suffolk and part of that of Cambridge, and has a population of 685,805.

POPULATION OF COUNTY, 1801-1881.

| Census Years. | Population. | Increase per Cent. |
|---------------|-------------|--------------------|
| 1801 | 273,479 | ... |
| 1811 | 291,947 | 7 |
| 1821 | 344,368 | 18 |
| 1831 | 390,054 | 13 |
| 1841 | 412,664 | 6 |
| 1851 | 442,714 | 7 |
| 1861 | 434,798 | 2 decr. |
| 1871 | 438,656 | 1 |
| 1881 | 444,749 | 1 |

OCCUPATIONS OF THE PEOPLE IN THE REGISTRATION COUNTY ACCORDING TO THE CENSUS OF 1881.

| | Males. | Females. |
|--------------------------|--------|----------|
| Professional Class . . . | 5,446 | 3,877 |
| Domestic ,, . . . | 4,447 | 25,970 |
| Commercial ,, . . . | 9,264 | 148 |
| Agricultural ,, . . . | 56,148 | 2,192 |
| Industrial ,, . . . | 57,341 | 20,110 |
| Unoccupied ,, . . . | 79,160 | 173,608 |

PARLIAMENTARY DIVISIONS AND BOROUGHS ACCORDING TO THE
REDISTRIBUTION OF SEATS ACT, 1885.

| Divisions and Boroughs. | Population 1881. | Members Returned. | Electors 1883. |
|--|---------------------|----------------------|---------------------|
| North-Western | 51,660 ⁴ | 1 | |
| King's Lynn Borough ¹ | 18,454 | 1 | 2,909 |
| South-Western | 48,142 | 1 | |
| Northern | 50,040 | 1 | |
| Eastern | 50,151 ⁴ | 1 | |
| Great Yarmouth Borough ² (part of) | 37,151 | 1 | |
| Norwich ³ | 87,842 | 2 | 15,691 |
| Mid | 50,784 | 1 | |
| Southern | 50,525 | 1 | |
| Total | 444,749 | 10 | 39,056 ⁵ |

¹ The boundaries of King's Lynn borough were extended by the Redistribution of Seats Act, 1885. The population here given is that of the extended borough.

² A new borough constituted by the Redistribution of Seats Act, 1885.

³ Norwich borough forms a county by itself, surrounded by the Eastern, Mid, and Southern divisions.

⁴ Exclusive of parliamentary borough.

⁵ Including county electors (in 1883, 20,415).

PARISHES, ETC., COMPOSING THE PARLIAMENTARY DIVISIONS, THE PARISHES
ARRANGED UNDER THE PETTY SESSIONAL DIVISIONS.

1. The NORTH-WESTERN DIVISION.

SMITHDON and BROTHERCROSS :—Barwick, Bircham (Great), Bircham Newton, Bircham Tofts, Brancaster, Choseley, Docking, Fring, Heacham, Holme-next-the-Sea, Hunstanton, Ingoldisthorpe, Ringstead, Sedgeford, Shernborne, Snettisham, Stanhoe, Thornham, Titchwell, Burnham Deepdale, Burnham Norton, Burnham Overy, Burnham Thorpe, Burnham Sutton, Burnham Westgate, Creake (North), Creake (South), Waterden.

FREEBRIDGE LYNN :—Anmer, Ashwicken, Babingley, Bawsey, Bilney (West), Castleacre, Castle Rising, Congham, Dersingham, Flitcham-cum-Appleton, Gayton, Gayton Thorpe, Gaywood, Grimstone, Harpley, Hillington, Leziate, Massingham (Great), Massingham (Little), Middleton, Mintlyn, Newton (West), Pentney, Roydon, Runcton (North), Sandringham, Setchey or Setch, Walton (East), Westacre, Winch (East), Winch (West), Woolverton, Wootton (North), Wootton (South).

FREEBRIDGE MARSHLAND :—Clenchwarton, Emneth, Lynn (North, St. Edmund), Lynn (West, St. Peter), Terrington (St. Clement), Terrington (St. John), Tilney (All Saints), Tilney-cum-Islington, Tilney (St. Lawrence), Walpole (St. Andrew), Walpole (St. Peter), Walsoken, Walton (West), Wiggshall (St. German), Wiggshall (St. Mary Magdalen), Wiggshall (St. Mary the Virgin), Wiggshall (St. Peter).

GALLOW :—Alethorpe, Bagthorpe, Barmer, Basham (East), Basham (North), Basham (West), Broomsthorpe, Dunton-cum-Doughton, Fakenham, Fulmode-stone-with-Croxtan, Helhoughton, Hempton, Houghton-in-the-Brake, Kettlestone, Pensthorpe, Pudding Norton, Rainham (East), Rainham (South), Rainham

(West), Rudham (East), Rudham (West), Ryburgh (Great), Ryburgh (Little), Sculthorpe, Shereford, Snoring (Little), Stibbard, Syderstone, Tatterford, Tatterset or Gatesend, Testerton, Toftrees.

KING'S LYNN, Municipal Borough.

2. The SOUTH-WESTERN DIVISION.

CLACKCLOSE :—Barton Bendish, Bexwell, Boughton, Crimplasham, Denver, Dereham (West), Downham Market, Feltwell (part of), Fincham, Fordham, Hilgay, Holme, Marham, Methweld (part of), Outwell, Redmore, Roxham, Runcton (South), Ryston, Shouldham, Shouldham Thorpe, Southery, Stoke Ferry, Stow Bardolph, Stradsett, Tottenhill, Upwell, Wallington-with-Thorp-land, Watlington, Welney, Wereham, Wimbotsham, Wormegay, Wretton.

GREENHOE (SOUTH) :—Beachamwell, Bodney, Bradenham (East), Bradenham (West), Caldecote, Cockley Cley, Cressingham (Great), Cressingham (Little), Foulden, Gooderstone, Hilborough, Holme Hale, Houghton-on-the-Hill, Narborough, Narford, Necton, Newton, Oxborough, Pickenham (North), Pickenham (South), Shingham, Southacre, Sporle-with-Palgrave, Swaffham.

GRIMSHOE :—Brandon, Buckenham (Tofts), Colvestone, Cranwich, Croxton, Diddlington, Feltwell (St. Mary and St. Nicholas—part of), Hockwold-cum-Wilton, Igborough, Langford, Lynford, Methwold (part of), Mundford, Northwold, Santon, Stanford, Sturston, Tofts (West), Weeting (All Saints).

WAYLAND :—Ashill, Breckles, Carbrooke, Caston, Ellingham (Little), Griston, Merton, Ovington, Rockland (St. Peter), Saham Toney, Scoulton, Stow Bedon, Thompson, Threxton, Tottington, Watton.

THETFORD, Municipal Borough (the part in Norfolk).

3. The NORTHERN DIVISION.

ERPINGHAM (NORTH) :—Aldborough, Antingham, Aylmerton, Baconsthorpe, Barningham Norwood, Barningham Winter or Town, Beckham (East), Beckham (West), Beeston Regis, Bessingham, Cromer, Felbrigg, Gresham, Giningham, Gunton, Hanworth, Knapton, Matlaske, Metton, Mundesley, Northrepps, Overstrand, Plumstead, Roughton, Runton, Sherringham, Sidestrand, Southrepps, Suffield, Sustead, Thorpe Market, Thurgarton, Trimmingham, Trunch.

ERPINGHAM (SOUTH—part of) :—Alby, Aylsham, Banningham, Barningham (Little), Blickling, Booton, Brampton, Burgh-next-Aylsham, Buxton, Calthorpe, Cawston, Colby, Corpusty, Erpingham, Hevingham, Heydon, Ingworth, Irmingland, Itteringham, Mannington, Marsham, Oulton, Oxmead, Saxthorpe, Skeyton, Stratton Strawless, Thwaite, Tuttington, Wickmere, Wolterton.

EYNSFORD :—Alderford, Bawdeswell, Billingford, Bintree, Brandistone, Bylaugh, Elsing, Foulsham, Foxley, Guestwick, Guist, Hackford-next-Reephham, Haverlingland, Hindolveston, Lyng, Morton, Reephham and Kerdistone, Ringland, Sall, Sparham, Swannington, Themelthorpe, Thurning, Tywford, Weston, Whitwell, Witchingham (Great), Witchingham (Little), Wood Dalling, Wood Norton.

GREENHOE (NORTH) :—Barney, Binham, Cockthorpe, Egmere, Field Dalling, Hindringham, Holkham, Houghton-in-the-Dale, Quarles, Snoring (Great), Stiffkey, Thursford, Walsingham (Great), Walsingham (Little), Warham (All Saints), Warham (St. Mary), Wells-next-the-Sea, Wighton.

HOLT :—Bale, Blakeney, Bodham, Briningham, Brinton, Briston, Cley-next-the-Sea, Edgfield, Glandford-with-Bayfield, Gunthorpe, Hempstead, Holt, Hunworth, Kelling, Langham, Letheringsett, Melton Constable-with-Burgh Parva, Morston, Salthouse, Saxlingham, Sharrington, Stody, Swanton Novers, Thornage, Weybourne, Wiveton.

4. The EASTERN DIVISION.

BLOFIELD AND WALSHAM :—Acle, Beighton, Blofield, Bradeston, Brundall, Buckenham, Burlingham (St. Andrew), Burlingham (St. Edmund), Burlingham (St. Peter), Cantley, Freethorpe, Halvergate, Hassingham, Hemblington, Limpenhoe, Lingwood, Moulton, Plumstead (Great), Plumstead (Little), Postwick, Ranworth-with-Panxworth, Reedham, Southwood, Strumpshaw, Thorpe-next-Norwich, Tunstall, Upton-with-Fishley, Walsham (South, St. Lawrence), Walsham (South, St. Mary), Wickhampton, Witton, Woodbastwick.

EAST AND WEST FLEGG :—Ashby-with-Oby, Billockby, Burgh (St. Margaret), Caister-next-Yarmouth, Clippesby, Filby, Hemsby, Martham, Mautby, Ormesby (St. Margaret) -with-Scratby, Ormesby (St. Michael), Repps-with-Bastwick, Rollesby, Runham, Somerton (East), Somerton (West), Stokesby-with-Herringby, Thrigby, Thirne, Winterton.

HAPPING AND TUNSTEAD :—Ashmanhaugh, Bacton, Barton Turf, Beeston (St. Lawrence), Bradfield, Brumstead, Catfield, Crostwight, Dilham, Edingthorpe, Felmingham, Happisburgh, Hempstead-with-Eccles, Hickling, Honing, Horning, Horsey, Hoveton (St. John), Hoveton (St. Peter), Ingham, Irstead, Lessingham, Ludham, Neatishead, Palling, Paston, Potter Heigham, Ridlington, Ruston (East), Sco Ruston, Soley, Smallburgh, Stalham, Sutton, Swafeld, Tunstead, Walcott, Walsham (North), Waxham, Westwick, Witton, Worstead.

TAVERHAM :—Attlebridge, Beeston (St. Andrew), Catton, Croswick, Drayton, Felthorpe, Frettenham, Hainford, Hellesdon, Hosham (St. Faith's) and Newton (St. Faith's), Horsford, Horstead-with-Stanninghall, Rackheath, Salhouse, Spixworth, Sprowston, Taverham, Wroxham.

ERPINGHAM (SOUTH—part of) :—Belaugh, Coltishall, Hautbois (Great), Lammas-with-Little Hautbois, Scottow, Swanton Abbott.

GREAT YARMOUTH, Municipal Borough (the part in Norfolk).

5. The MID DIVISION.

FOREHOE :—Barford, Barnham Broom, Bawburgh, Bowthorpe, Brandon Parva, Carleton Forehoe, Colton, Costessey, Coston, Crownthorpe, Deopham, Easton, Hackford, Hingham, Honingham, Kimberley, Marlingford, Morley (St. Botolph), Morley (St. Peter), Runhall, Welborne, Wicklewood, Wrampingham, Wymondham.

GUILTCROSS AND SHROPHAM :—Attleborough, Banham, Besthorpe, Blo Norton, Brettenham, Bridgham, Buckenham (New), Buckenham (Old), Eccles, Ellingham (Great), Garboldisham, Gasthorpe, Hargham, Harling (East), Harling (West), Hockham, Illington, Kenninghall, Kilverstone, Larling, Lopham (North), Lopham (South), Quiddenham, Riddlesworth, Rockland (All Saints), Rockland (St. Andrew), Roudham, Rushford, Shropham, Snarehill (Great and Little), Snetterton, Wilby, Wretham (East), Wretham (West).

MITFORD AND LAUNDITCH :—Beeston-with-Bittering, Beetley, Bilney (East), Brisley, Colkirk, Cranworth, Dereham (East), Dunham (Great), Dunham (Little), Elmham (North), Fransham (Great), Fransham (Little), Garvestone, Gateley, Gressenhall, Hardingham, Hockering, Hoe, Horningtoft, Kempstone, Letton, Lexham (East), Lexham (West), Litcham, Longham, Mattishall, Mattishall Bergh, Mileham, Oxwick-with-Pattlesley, Reymersstone, Rougham, Scarning, Shipdham, Southbergh, Stanfield, Swanton Morley, Thuxton, Tittleshall, Tuddenham (East), Tuddenham (North), Weasenham (All Saints), Weasenham (St. Peter), Wellingham, Wendling, Westfield, Whinbergh, Whissonsett, Woodrising, Worthing, Yaxham.

6. The SOUTHERN DIVISION.

CLAVERING AND LODDON :—Aldeby, Alpington, Ashby, Bedingham, Bergh Apton, Brooke, Broome, Burgh (St. Peter), Carleton (St. Peter), Chedgrave, Claxton, Ditchingham, Ellingham, Geldestone, Gillingham (All Saints and St. Mary), Haddiscoe, Hales, Hardley, Heckingham, Hedenham, Hellington, Howe, Kirby Cane, Kirstead, Langley, Loddon, Mundham, Norton Subcourse, Raveningham, Seething, Sisland, Stockton, Thorpe-next-Haddiscoe, Thurlton, Thurton, Thwaite, Toft Monks, Topcroft, Wheatacre (All Saints), Woodton, Yelverton.

DEPWADE :—Ashwellthorpe, Aslacton, Bunwell, Carleton Rode, Forncett (St. Mary), Forncett (St. Peter), Fritton, Fundenhall, Hapton, Hardwick, Hempnall, Morningthorpe, Moulton, Shelton, Stratton (St. Mary), Stratton (St. Michael), Tacolnestone, Tasburgh, Tharston, Tibenham, Wacton.

DISS :—Bressingham, Burston, Dickleburgh, Diss, Fersfield, Gissing, Roydon, Scole-with-Frenze and Thorpe Parva, Shelfanger, Shimpling, Thelveton, Tivets-hall (St. Margaret), Tivetshall (St. Mary), Winfarthing.

EARSHAM :—Alburgh, Billingford, Brockdish, Denton, Earsham, Mendham, Needham, Pulham (St. Mary the Virgin), Pulham (St. Mary Magdalen).

SWAINSTHORPE :—Arminghall, Bixley, Bracon Ash, Bramerton, Caistor (St. Edmund), Carleton (East), Colney, Cringleford, Dunston, Flordon, Framingham Earl, Framingham Pigot, Hethel, Hethersett, Holverstone, Intwood, Keswick, Ketteringham, Kirby Bedon, Markshall or Mattishall Heath, Melton (Great), Melton (Little), Mulbarton, Newton Flotman, Poringland (Great and Little), Rockland (St. Mary), Saxlingham Nethergate, Saxlingham Thorpe, Shottesham (All Saints), Shottesham (St. Mary and St. Martin), Stoke Holy Cross, Surlingham, Swainsthorpe, Swardeston, Trowse-with-Newton, Witlingham, Wreningham.

AREA AND POPULATION (1881) OF PETTY SESSIONAL DIVISIONS
AND REGISTRATION DISTRICTS.

| PETTY SESSIONAL DIVISIONS. | | | | | | |
|--|--------|--------|---|------------------|---------------------------|------------------|
| [The place of meeting of the Justices is given in parenthesis where it is not the place from which the Division takes its name.] | | | Area in Statute Acres. | Popula- tion. | Area in Statute Acres. | Popula- tion. |
| Blofield and Wals- ham | 44,178 | 11,618 | Holt | 43,908 | 8,963 | |
| Clackclose (Downham Market) | 94,548 | 20,205 | King's Lynn Boro' | 3,321 | 18,539 | |
| Depwade (Long Stratton) | 31,867 | 8,643 | Loddon and Claver- ing | 59,401 | 13,702 | |
| Diss | 25,000 | 9,582 | Mitford and Laun- ditch (Dereham and Litcham) | 90,213 | 24,128 | |
| Earsham (Harleston) | 26,011 | 7,962 | Norwich City | 7,472 | 87,842 | |
| Erpingham, North (Cromer) | 40,040 | 11,144 | Smithdon and Bro- thercross (Dock- ing and Hunstan- ton) | 83,523 | 14,211 | |
| Erpingham, South (Aylsham) | 49,078 | 13,517 | Swainsthorpe | 43,358 | 10,636 | |
| Eynsford (Reepham) | 47,703 | 10,082 | Taverham (Norwich) | 32,103 | 8,772 | |
| Flegg, East and West (Rollesby Work- house) | 29,087 | 9,714 | Thetford Boro' (pt. of) | 2,662 | 3,228 | |
| Forehoe (Wymond- ham) | 40,397 | 12,314 | Tunstead and Hap- ping (Smallburgh and North Wals- ham) | 66,859 | 17,582 | |
| Freebridge Lynn (Grimstone) | 83,384 | 13,416 | Wayland (Watton) | 33,149 | 7,217 | |
| Freebridge Marshland (Terrington) | 80,954 | 13,788 | Yarmouth Boro' (part of) | 1,510 | 37,151 | |
| Gallow (Fakenham) | 44,292 | 10,160 | REGISTRATION DISTRICTS. | | | |
| Greenhoe, North (Little Walsingham) | 40,084 | 8,799 | Aylsham | 68,123 | 18,057 | |
| Greenhoe, South (Swaffham) | 63,807 | 10,318 | Blofield | 44,178 | 11,618 | |
| Grimshoe (Mundford) | 71,966 | 7,174 | Erpingham | 69,178 w | 20,239 | |
| Guiltcross and Shrop- ham (East Har- ling) | 76,298 | 14,342 | Flegg | 29,087 w | 9,714 | |
| | | | Forehoe | 37,834 | 11,971 | |
| | | | Henstead | 43,358 | 10,636 | |
| | | | Norwich | 7,472 | 87,842 | |
| | | | Smallburgh | 62,607 w | 14,348 | |
| | | | St. Faith's | 48,304 | 11,418 | |
| | | | Yarmouth | 1,510 w | 37,151 | |

UNIONS AND PARISHES IN UNION COUNTY OF NORFOLK.

AYLSHAM UNION:—Aylsham, Alby, Banningham, Barningham Parva, Belagh, Blickling, Brampton, Burgh, Buxton, Calthorpe, Cawston, Colby, Coltishall, Corpusty, Erpingham, Foulsham, Guestwick, Hackford, Hautbois Magna, Hevingham, Heydon, Hindolveston, Ingworth, Irmingland, Itteringham, Lamas-with-Hautbois Parva, Mannington, Marsham, Oulton, Oxnead, Reepham-with-Kerdistone, Sall, Saxthorpe, Scottow, Skeyton, Stratton Strawless, Swanton Abbott, Themelthorpe, Thurning, Thwaite, Tuttington, Whitwell, Wickmere, Wood Dalling, Wood Norton, Wolterton.

BLOFIELD UNION:—Acle, Beighton, Blofield, Bradestone, Brundall, Buckenham, Burlingham (St. Andrew), Burlingham (St. Edmund), Burlingham (St. Peter), Cantley, Freethorpe, Halvergate, Hassingham, Hemblington, Limpenhoe, Lingwood, Moulton, Plumstead (Great), Plumstead (Little), Postwick, Ranworth-with-Panxworth, Reedham, Southwood, Strumpshaw, Thorpe (St. Andrew), Tunstall, Upton-with-Fishley, Walsham South (St. Mary), Walsham South (St. Lawrence), Wickhampton, Witton, Woodbastwick.

DEPWADE UNION :—Alburgh, Ashwellthorpe, Aslacton, Billingford, Brockdish, Bunwell, Burston, Carleton Rode, Denton, Dickleburgh-with-Langmere, Diss, Earsham, Forncett (St. Mary), Forncett (St. Peter), Fritton, Fundenhall, Gissing, Hapton, Hardwick, Hempnall, Morningthorpe, Moulton, Needham, Pulham (St. Mary the Virgin), Pulham (St. Mary Magdalen), Redenhall-with-Harleston, Rushall, Scole-with-Thorpe Parva and Frenze, Shelton, Shimpling, Starston, Stratton (St. Mary,) Stratton (St. Michael), Tacolnestone, Tasburgh, Thraston, Thelveton, Thorpe Abbots, Tibenham, Tivetshall (St. Margaret), Tivetshall (St. Mary), Wacton, Wortwell.

DOCKING UNION :—Anmer, Bagthorpe, Barmer, Barwick, Bircham Newton, Bircham Tofts, Bircham Magna, Brancaster, Broomsthorpe, Burnham Westgate, Burnham Deepdale, Burnham Norton, Burnham Sutton, Burnham Overy, Burnham Thorpe, Choseley, Creake (North), Creake (South), Dersingham, Docking, Fring, Heacham, Holme, Houghton, Hunstanton, Ingoldisthorpe, Ringstead, Rudham (East), Rudham (West), Sedgford, Shernborne, Snettisham, Syderstone, Stanhoe, Thornham, Titchwell, Waterden.

DOWNHAM UNION :—Barton Bendish, Bexwell, Boughton, Crimplasham, Denver, Dereham (West), Downham Market, Fincham, Fordham, Hilgay, Holme, Marham, Roxham, Runcton (South), Ryston, Shouldham, Shouldham Thorpe, Southery, Stoke Ferry, Stow Bardolph, Stradsett, Tottenhill, Wallington-cum-Thorpland, Watlington, Wereham, Wimbotsham, Wormegay, Wretton, Wiggenhall (St. Germans), Wiggenhall (St. Mary Magdalen), Wiggenhall (St. Mary the Virgin), Wiggenhall (St. Peter), Welney. In CAMBRIDGESHIRE :—Welney.

ERPINGHAM UNION :—Alborough, Antingham, Aylmerton, Baconsthorpe, Barningham Norwood, Barningham Winter, Beckham (East), Beckham (West), Beeston Regis, Bessingham, Bodham, Briston, Cley-next-the-Sea, Cromer, Edgefield, Felbrigg, Gimingham, Glandford-with-Bayfield, Gresham, Gunton, Hanworth, Hempstead, Holt, Hunworth, Kelling, Knapton, Letheringsett, Matlask, Metton, Mundesley, North Repps, North Walsham, Overstrand, Plumstead, Roughton, Runton, Salthouse, Sheringham, Sidestrand, South Repps, Stody, Suffield, Sustead, Thorpe Market, Thornage, Thurgarton, Trimmingham, Trunch, Weybourne.

FLEGG (EAST AND WEST) UNION :—Ashby and Oby, Billockby, Burgh, Caister, Clippesby, Filby, Hemsby, Martham, Mautby, Ormesby (St. Margaret), Ormesby (St. Michael), Repps, Rollesby, Runham, Somerton (East), Somerton (West), Stokesby, Thrigby, Thirne, Winterton.

FOREHOE UNION :—Barford, Barnham, Broom, Bawburgh, Bowthorpe, Brandon Parva, Carleton Forehoe, Colton, Costessey, Coston, Crownthorpe, Deopham, Easton, Hackford, Hingham, Kimberley, Marlingford, Morley (St. Botolph), Morley (St. Peter), Runhall, Welborne, Wicklewood, Wrampingham, Wymondham.

FREEBRIDGE LYNN UNION :—Ashwicken, Babingley, Bawsey, Bilney (West), Castleacre, Castle Rising, Congham, Fritcham, Gaywood, Gayton, Gayton Thorpe, Grimstone, Harpley, Hillington, Leziat, Massingham (Great), Massingham (Little), Middleton, Mintlynn, Newton (West), Pentney, Roydon, Runcton (North), Sandringham, Setchey, Walton (East), Westacre, Winch (East), Winch (West), Wootton (North), Wootton (South), Wolferton.

GUILTCROSS UNION :—Banham, Bressingham, Buckenham (New), Buckenham (Old), Blo Norton, Bridgham, Eccles, Fersfield, Garboldisham, Gasthorpe, Harling (East), Harling (West), Kenninghall, Lopham (North), Lopham (South), Quiddenham, Roydon, Riddlesworth, Shelfanger, Winfarthing, Wilby.

HENSTEAD UNION :—Arminghall, Bixley, Bramerton, Caistor (St. Edmunds), Framingham Earl, Framingham Pigot, Holverstone, Kirby Bedon, Poringland, Rockland (St. Mary), Saxlingham Nethergate, Saxlingham Thorpe, Shotesham (All Saints), Shotesham (St. Mary), Stoke Holy Cross, Surlingham, Trowse Newton, Witlingham, Bracon Ash, East Carleton, Colney, Cringleford, Dunston, Flordon, Hethel, Hethersett, Intwood, Keswick, Ketteringham, Markshall, Melton Magna, Melton Parva, Mulbarton, Newton Flotman, Swainsthorpe, Swardeston, Wreningham.

KING'S LYNN UNION :—St. Margaret, South Lynn, West Lynn, North Lynn.

LODDON AND CLAVERING UNION :—Aldeby, Alington, Ashby, Bedingham, Bergh Apton, Brooke, Broome, Burgh (St. Peter), Carleton, Chedgrave, Claxton, Ditchingham, Ellingham, Geldeston, Gillingham, Haddiscoe, Hales, Hardley, Heckingham, Hedenham, Hellington, Howe, Kirby Cane, Kirstead, Langley, Loddon, Mundham, Norton Subcorse, Raveningham, Seething, Sisland, Stockton, Thorpe-next-Haddiscoe, Thurlton, Thurton, Thwaite, Toft Monks, Topcroft, Wheatacre (All Saints), Woodton, Yelverton.

MITFORD AND LAUNDITCH UNION :—Bawdeswell, Beeston, Beetley, Billingford, Bilney (East), Bintree, Brisley, Bylaugh, Colkirk, Cranworth, Dereham (East), Dunham (Great), Dunham (Little), Elmham (North), Elsing, Foxley, Fransham (Great), Fransham (Little), Garvestone, Gateley, Gressenhall, Guist, Hardingham, Hockering, Hoe, Horningtoft, Kempstone, Letton, Lexham (East), Lexham (West), Litcham, Longham, Lyng, Mattishall, Mattishall Bergh, Milham, Oxwick, Reymerstone, Rougham, Scarning, Shipdham, Southberg, Sparham, Stanfield, Swanton Morley, Thuxton, Tittleshall, Tuddenham (East), Tuddenham (North), Twyford, Weasenham (All Saints), Weasenham (St. Peters), Wellingham, Wendling, Westfield, Whinbergh, Whissonsett, Woodrising, Worthing, Yaxham.

NORWICH UNION :—All Saints, Earham, Eaton, Hellesdon, Lakenham, North Heigham, Pockthorpe, St. Andrew, St. Augustine, St. Benedict, St. Clement, St. Edmund, St. Ethelred, St. George-of-Colegate, St. Giles, St. Gregory, St. George-of-Tombland, St. Helen, St. James, St. John-of-Maddermarket, St. John-of-Timberhill, St. John-of-Sepulchre, St. Julian, St. Lawrence, St. Margaret, St. Martin-at-Palace, St. Martin-at-Oak, St. Mary-at-Coslany, St. Mary-in-the-Marsh, St. Michael-at-Coslany, St. Michael-at-Plea, St. Michael-at-Thorn, St. Paul, St. Peter-per-Mountegate, St. Peter Hungate, St. Peter-of-Mancroft, St. Peter-of-Southgate, St. Simon and Jude, St. Swithin, South Heigham, St. Stephen, St. Saviour, Thorpe ; Trowse, Millgate, Carrow and Bracondale ; Town Close.

ST. FAITH'S UNION :—Alderford, Attlebridge, Beeston (St. Andrew), Booton, Brandistone, Catton, Crostwight, Drayton, St. Faith's, Felthorpe, Frettenham, Hainford, Haveringland, Hellesdon, Honingham, Horsford, Horstead, Morton, Rackheath, Ringland, Salhouse, Spixworth, Sprowston, Swannington, Taverham, Weston, Witchingham (Great), Witchingham (Little), Wroxham.

SMALLBURGH UNION :—Ashmanhaugh, Bacton, Barton Turf, Beeston (St. Lawrence), Bradfield, Brunstead, Catfield, Crostwight, Dilham, East Ruston, Edingthorpe, Felmingham, Happisburgh, Hempstead, Hickling, Honing, Horning, Horsey, Hoveton (St. John), Hoveton (St. Peter), Ingham, Irstead, Lessingham, Ludham, Neatishead, Palling, Paston, Potter Heigham, Ridlington, Sloye, Smallburgh, South Ruston, Stalham, Sutton, Swafield, Tunstead, Walcott, Waxham, Westwick, Witton, Worstead.

SWAFFHAM UNION:—Ashill, Beachamwell, Bodney, Bradenham (East), Bradenham (West), Buckenham Tofts, Caldecote, Cockley Cley, Colvestone, Cressingham (Great), Cressingham (Little), Didlington, Foulden, Gooderstone, Hilborough, Holme Hale, Houghton-on-the Hill, Igborough, Langford, Narburgh, Narford, Necton, Newton (by Castleacre), Oxborough, Pickenham (North), Pickenham (South), Saham Toney, Shingham, Southacre, Sporle-with-Palgrave, Stanford, Swaffham, Threxton.

THETFORD UNION:—Brettenham, Cranwich, Croxton, Feltwell, Feltwell Anchor, Hockwold Wilton, Kilverstone, Lynford, Methwold, Mundford, Northwold, Santon, Sturston, Snarehill, Thetford (St. Peter), Wretham (East), Wretham (West), Weeting, West Tofts, Brandon, Rushford, Thetford (St. Mary), Thetford (St. Cuthbert), Barnham, Barningham, Coney Weston, Euston, Fakenham, Hepworth, Honington, Hopton, Knettishall, Market Weston, Rymer, Sapiston, Santon Downham, Thelnetham.

WALSINGHAM UNION:—Alethorpe, Bale, Barney, Barsham (East), Barsham (North), Barsham (West), Binham, Blakeney, Briningham, Brimton, Cockthorpe, Dunton, Egmere, Fakenham, Field Dalling, Fulmodestone, Gunthorpe, Helhoughton, Hempton, Hindringham, Holkham, Houghton, Kettlestone, Langham, Melton Constable, Moreton, Pensthorpe, Pudding Norton, Quarles, Raynham (East), Raynham (South), Raynham (West), Ryburgh (Great), Ryburgh (Little), Saxlingham, Sculthorpe, Sharrington, Shereford, Snoring (Great), Snoring (Little), Stibbard, Stiffkey, Swanton Novers, Tatterford, Tattersett, Testerton, Thursford, Toftrees, Walsingham (Great), Walsingham (Little), Warham (All Saints), Warham (St. Mary), Wells, Wighton, Wiveton.

WAYLAND UNION:—Attleborough, Besthorpe, Ellingham (Little), Ellingham (Great), Hargham, Larling, Rondham, Rockland (All Saints), Rockland (St. Andrew), Rockland (St. Peter), Snetterton, Shropham, Breckles, Carbrooke, Caslow, Griston, Hockham, Illington, Merton, Ovington, Sconeton, Stow-Bedon, Thompson, Tottington, Watton.

YARMOUTH (GREAT) UNION.

AGRICULTURE, 1884.

| CROPS. | Acres. | LIVE STOCK. | |
|-------------------------------|---------|--|---------|
| | | | Number. |
| Corn Crops | 437,493 | Horses for agriculture, brood mares, and unbroken horses | 62,694 |
| Green Crops | 205,684 | Cows and heifers in milk or calf | 30,617 |
| Clover, Sainfoin, and Grasses | 163,012 | Other cattle: above two years | 46,384 |
| Permanent Pasture | 270,793 | " " under two years | 44,293 |
| Flax | 17 | Sheep: above one year | 337,961 |
| Bare Fallow | 13,726 | " " under one year | 259,117 |
| Orchards | 2,006 | Pigs | 114,364 |
| Market Gardens | 1,010 | | |
| Nursery Grounds | 162 | | |
| Woods | 50,538 | | |

Amount of Real Property assessed to the Income and Property Tax in year 1881-82 (Sched. A) £3,075,910, (Sched. B) £2,079,047, (Sched. D) £1,580,240.

| | |
|--|------------|
| Gross estimated Rental, Parochial Year 1881-82 | £2,864,286 |
| Amount of Rateable Value | 2,489,668 |
| County and Police Rates, 1881-82 | 35,908 |
| Poor Rates (<i>Union County</i>), 1880-81 | 248,883 |
| Inhabited House Duty, 1881-82 | 11,433 |

NORTHAMPTON & HUNTINGDON.

III.10.11.



Printed by the Geographical Society

NORTHAMPTONSHIRE AND HUNTINGDONSHIRE.

NORTHAMPTONSHIRE.

THIRD REGISTRATION DIVISION.

THIS County has an area of 629,912 statute acres, and its population in 1881 was 272,555 persons (males 135,662, females 136,893), giving 43 persons to an acre, and 2·31 acres to a person. Since the first Census in 1801 the population has increased by 141,030 persons, or 107 per cent.

Prior to the Redistribution of Seats Act, 1885, the county was divided into a Northern Division, including the parts of the city of Peterborough and of the borough of Stamford that are in this county; and a Southern Division, including the borough of Northampton, and the part of the borough of Banbury in this county. It comprises nineteen hundreds, the liberty of Peterborough or hundred of Nassaburgh, part of the city of Peterborough, the municipal boroughs of Daventry and Northampton, and part of the borough of Stamford (the greater part being in Lincolnshire).

There are two Courts of Quarter Sessions, one for the county, and the other for the liberty or soke of Peterborough, which has a Commission of the Peace, a Gaol, and a Treasurer, and makes its own levy in the nature of a county rate. The county is divided into nine Petty Sessional Divisions, exclusive of the liberty of Peterborough, which constitutes a separate Division. The boroughs of Northampton and Stamford have Commissions of the Peace and separate Courts of Quarter Sessions. The boroughs of Daventry and Higham-Ferrers (in each of which the mayor and ex-mayor are magistrates) form parts of the Petty Sessional Divisions of Daventry and Wellingborough, the County Justices having concurrent jurisdiction. For police purposes the county is divided into nine Divisions, exclusive of the liberty of Peterborough, which has a separate police force. The city of Peterborough and the boroughs of Daventry and Northampton have their own police. There are ten Highway Districts, which comprise the whole of the county except the liberty of Peterborough and the above-mentioned boroughs, and ten Lieutenancy Subdivisions.

The total number of civil parishes in the county is 345, and there are parts of five parishes which extend into adjoining counties, viz. Luddington-in-the-Brook, Lutton, Theddingworth, Thurning, and Winwick. The county is almost entirely in the diocese of Peterborough, which likewise includes the entire counties of Leicester and Rutland, with parts of counties adjacent, and has a population of 612,725.

| POPULATION OF COUNTY, 1801-1881. | | | OCCUPATIONS OF THE PEOPLE IN THE REGISTRATION COUNTY ACCORDING TO THE CENSUS OF 1881. | | |
|-------------------------------------|-------------|-----------------------|---|--------|----------|
| Census Years. | Population. | Increase per Cent. | | Males. | Females. |
| 1801 | 131,525 | ... | Professional Class . . . | 3,236 | 2,190 |
| 1811 | 141,353 | 7 | Domestic ,, . . . | 2,858 | 13,881 |
| 1821 | 163,097 | 15 | Commercial ,, . . . | 5,926 | 112 |
| 1831 | 179,336 | 10 | Agricultural ,, . . . | 24,967 | 413 |
| 1841 | 199,228 | 11 | Industrial ,, . . . | 49,683 | 17,635 |
| 1851 | 212,380 | 7 | Unoccupied ,, . . . | 51,421 | 104,713 |
| 1861 | 227,704 | 7 | | | |
| 1871 | 243,891 | 7 | | | |
| 1881 | 272,555 | 12 | | | |

PARLIAMENTARY DIVISIONS AND BOROUGHES ACCORDING TO THE
REDISTRIBUTION OF SEATS ACT, 1885.

| Divisions and Boroughs. | Population 1881. | Members Returned. | Electors 1883. |
|--|---------------------|----------------------|---------------------|
| Northern | 48,034 ² | 1 | |
| Peterborough Boro' (part of ¹) | 20,123 | 1 | 3,589 |
| Eastern | 50,111 | 1 | |
| Mid | 48,663 ² | 1 | |
| Northampton Borough . . . | 57,544 | 2 | 8,711 |
| Southern | 48,080 | 1 | |
| Total | 272,555 | 7 | 24,574 ³ |

¹ The borough of Peterborough is partly in the county of Huntingdon, but the greater part of it being in this county the total number of electors is given here.

² Exclusive of parliamentary borough.

³ Including county electors (in 1883, 12,274).

PARISHES, ETC., COMPOSING THE PARLIAMENTARY DIVISIONS, THE PARISHES
ARRANGED UNDER THE PETTY SESSIONAL DIVISIONS.

1. The NORTHERN DIVISION.

KETTERING (part of):—Barford, Barton Seagrave, Beanfield Lawns, Burton Latimer, Carlton (East), Corby, Cottingham, Cranford (St. Andrew), Cranford (St. John), Desborough, Geddington, Grafton Underwood, Gretton, Middleton, Newton, Oakley (Great), Oakley (Little), Rockingham, Rushton, Stanion, Warkton, Weekley, Weldon (Great), Weldon (Little).

OUNDLÉ:—Armston, Ashton, Apethorpe, Barnwell (All Saints), Barnwell (St. Andrew), Benefield, Blatherwick, Bulwick, Collyweston, Cotterstock, Deenethorpe, Deene, Duddington, Easton-on-the-Hill, Fineshade, Fotheringhay, Glapthorne, Harringworth, Hemington, Kingscliffe, Laxton, Lilford-cum-Wigsthorpe, Luddington (part of), Lutton (part of), Nassington, Oundle, Pilton, Polebrook, Southwick, Stoke Doyle, Tansor, Thorpe Achurch, Thurning (part of), Wadenhoe, Wakerley, Warmington, Winwick, Woodnewton, Yarwell.

THRAPSTON:—Addington (Great), Aldwinckle (All Saints), Aldwinckle (St. Peter), Brigstock, Clapton, Denford, Hargrave, Islip, Lowick, Raunds, Ringstead, Slipton, Sudborough, Thrapston, Tichmarsh, Twywell, Woodford.

LIBERTY OF PETERBOROUGH—

MARTIN'S, ST. (STAMFORD BARON):—Ashton, Bainton, Barnack, Pilsgate, St. Martin's (Stamford Baron), Southorpe, Thornhaugh, Ufford, Wansford, Wittering, Wothorpe.

PETERBOROUGH:—Ailsworth, Borough Fen, Castor, Deeping Gate, Etton, Eye, Glington, Gunthorpe, Helpstone, Marholme, Maxey, Newborough, Northborough, Paston, Peakirk, Peterborough, Peterborough Precincts, Sutton, Upton, Walton, Werrington.

STAMFORD, Municipal Borough (the part in Northamptonshire).

2. The EASTERN DIVISION.

WELLINGBOROUGH:—Addington (Little), Bozeat, Chelveston-cum-Caldecott, Doddington (Great), Earl's Barton, Easton Mauditt, Ecton, Finedon, Grendon, Hardwick, Harrowden (Great), Harrowden (Little), Higham Ferrers (part of), Higham Park, Irchester, Irthlingborough, Isham, Mear's Ashby, Newton Bromshold, Orlingbury, Rushden, Stanwick, Strixton, Sywell, Wellingborough, Wilby, Wollaston.

KETTERING (part of):—Broughton, Cransley, Kettering, Pytchley.

3. The MID DIVISION.

BOWDEN (Little):—Arthingworth, Ashley, Bowden (Little), Brampton Ash, Braybrooke, Clipstone, Dingley, East Farndon, Haslebeeche, Hothorpe, Kelmars, Maidwell, Marston Trussell, Naseby, Oxenden (Great), Sibbertoft, Stoke Albany, Sulby, Sutton Bassett, Thorpe Lubenham, Welford, Weston-by-Welland, Wilbarston.

NORTHAMPTON:—Abington, Althorp, Billing (Great), Billing (Little), Boughton, Brafield-on-the-Green, Brington, Brixworth, Bugbrooke, Castle Ashby, Chapel Brampton, Church Brampton, Coaton, Cogenhoe, Cold Ashby, Collingtree, Cottesbrooke, Courteenhall, Creaton (Great), Creaton (Little), Dallington, Denton, Duston, East Haddon, Floore, Guilsborough, Hackleton, Hanging Houghton, Hannington, Hardingstone, Harlestone, Harpole, Heyford (Nether), Heyford (Upper), Holcot, Holdenby, Hollowell, Horton, Houghton (Great), Houghton (Little), Kingsthorpe, Kislingbury, Lamport, Milton, Moulton, Moulton Park, Overstone, Piddington, Pitsford, Preston Deanery, Quinton, Ravensthorpe, Roade, Rothersthorpe, Scaldwell, Spratton, Teeton, Thornby, Upton, Walgrave, Weston Favell, Whiston, Wold, Wootton, Yardley Hastings.

DAVENTRY (part of):—Lilbourne, Stanford, Claycoton, Yelvertoft, Elkington, Barby, Kilsby, Crick, Winwick, West Haddon, Long Buckby, Watford, Ashby (St. Leger's).

KETTERING (part of):—Draughton, Glendon, Harrington, Faxton, Rothwell, Orton, Loddington, Thorpe Malzor, Mawsley.

NORTHAMPTON, Municipal Borough.

4. The SOUTHERN DIVISION.

BRACKLEY:—Appletree, Aston-le-Walls, Astwell and Falcutt, Aynhoe, Boddington (Lower), Boddington (Upper), Brackley (St. James), Brackley (St. Peter), Chalcombe, Chippingwarden, Croughton, Culworth, Edgcott, Evenley, Eydon, Farthinghoe, Greatworth, Helmdon, Hinton-in-the-Hedges, Kingsutton, Marston (St. Lawrence), Middleton Cheney, Moreton Pinkney, Newbottle, Radstone, Steane, Stoneton, Stuchbury, Sulgrave, Syresham, Thenford, Thorpe Mandeville, Warkworth, Whitfield.

TOWCESTER :—Abthorpe, Adstone, Alderton, Ashton, Blakesley, Blisworth, Bradden, Cold Higham, Cosgrove, Easton Neston, Furtho, Gayton, Grafton Regis, Greensnorton, Hartwell, Litchborough, Maidford, Pattishall, Passenham, Paulerspury, Plumpton, Potterspury, Shutlanger, Silverstone, Slapton, Stoke Bruerne, Tiffield, Towcester, Wappenham, Weedon Loys, Whittlebury, Wicken, Woodend, Yardley Gobion.

DAVENTRY (part of) :—Badby, Braunston, Brockhall, Byfield, Canon's Ashby, Catesby Abbey, Charwelton, Daventry, Dodford, Everdon, Farthingstone, Fawsley, Hellidon, Newnham, Norton, Preston Capes, Staverton, Stowe-Nine-Churches, Weedon Beck, Welton, Whilton, Woodford-cum-Membris.

AREA AND POPULATION (1881) OF PETTY SESSIONAL DIVISIONS
AND REGISTRATION DISTRICTS.

| PETTY SESSIONAL DIVISIONS. | | | | |
|--|---------------------------|------------------|-----------------------------|------------------|
| | Area in Statute Acres. | Popula- tion. | Area in Statute Acres. | Popula- tion. |
| [The place of meeting of the Justices is given in parenthesis where it is not the place from which the Division takes its name.] | | | Wellingborough . | 54,945 37,255 |
| | | | Peterborough Lib- erty . | 51,443 29,431 |
| PETTY SESSIONAL DIVISIONS. | | | REGISTRATION DISTRICTS. | |
| | Area in Statute Acres. | Popula- tion. | | |
| Brackley (Brackley and Middleton) . | 63,395 | 16,206 | Brackley . | 59,599 w 12,340 |
| Daventry . | 77,780 | 20,610 | Brixworth . | 60,376 13,336 |
| Kettering . | 67,883 | 27,596 | Daventry . | 63,301 18,514 |
| Little Bowden . | 41,014 | 7,248 | Hardingstone . | 32,408 10,486 |
| Northampton . | 104,522 | 35,925 | Kettering . | 55,266 25,653 |
| Northampton Boro' . | 1,342 | 51,881 | Northampton . | 20,275 64,244 |
| Oundle . | 70,811 | 14,174 | Oundle . | 69,783 14,086 |
| Stamford Boro' . | | | Peterborough . | 100,514 41,504 |
| (part of) . | 252 | 1,171 | Potterspury . | 22,511 w 12,231 |
| Thrapston . | 36,218 | 12,350 | Thrapston . | 51,188 15,115 |
| Towcester (Towces- ter and Stony Stratford) . | 60,307 | 18,708 | Towcester . | 42,216 12,584 |
| | | | Wellingborough . | 55,505 36,942 |

UNIONS AND PARISHES IN UNION COUNTY OF NORTHAMPTON.

BRACKLEY UNION :—Astwell and Fallcutt, Aynhoe, Brackley (St. Peter), Brackley (St. James), Croughton, Culworth, Evenley, Eydon, Farthinghoe, Greatworth, Helmdon, Hinton, Kingsutton, Marston (St. Lawrence), Moreton Pinkney, Newbottle, Radstone, Steane, Stuchbury, Sulgrave, Syresham, Thenford, Thorpe Mandeville, Whitfield. In OXFORDSHIRE :—Finmere, Mixbury. In BUCKINGHAMSHIRE :—Biddlesden, Turveston, Westbury.

BRIXWORTH UNION :—Althorp, Boughton, Brampton Chapel, Brampton Church, Brington, Brixworth, Cold Ashby, Coton, Cottesbrooke, Creton (Great), Creton (Little), Draughton, East Haddon, Faxton, Guilsborough, Hanging Houghton, Hannington, Harlestone, Hazelbeach, Holcot, Holdenby, Hollowell, Lamport, Maidwell, Mawsley, Moulton, Moulton Park, Naseby, Old, Overstone, Pitsford, Ravensthorpe, Scaldwell, Spratton, Teeton, Thornby, Walgrave.

DAVENTRY UNION :—Ashby (St. Leger's), Badby, Braunston, Brockwell, Buckby (Long), Byfield, Canon's Ashby, Catesby, Charwelton, Daventry, Dodford, Everdon, Farthingstone, Fawsley, Floore, Hellidon, Newnham, Norton, Preston Capes, Staverton, Stowe, Watford, Weedon Beck, Welton, West Haddon, Whilton, Winwick, Woodford.

HARDINGSTONE UNION:—Brafield, Castle Ashby, Cogenhoe, Collingtree, Courteenhall, Denton, Hackleton, Hardingstone, Horton, Houghton (Great), Houghton (Little), Milton, Piddington, Preston Deanery, Quinton, Roade, Rothersthorpe, Whiston, Wootton, Yardley Hastings.

KETTERING UNION:—Barford, Barton Seagrave, Beanfield Lawns, Broughton, Burton Latimer, Carlton (East), Corby, Cottingham, Cranford (St. Andrew), Cranford (St. John), Cransley, Desborough, Geddington, Glendon, Grafton Underwood, Harrington, Kettering, Loddington, Middleton, Newton, Orton, Oakley (Great), Oakley (Little), Pytchley, Rothwell, Rushton, Stanion, Thorpe Malzor, Warkton, Weekley.

NORTHAMPTON UNION:—Abington, All Saints, Billing (Great), Billing (Little), Bugbrooke, Dallington, Duston, Harpole, Heyford (Nether), Heyford (Upper), Kingsthorpe, Kissingbury, St. Andrew, St. Giles, St. Peter, St. Sepulchre, Upton, Weston Favell.

OUNCLE UNION:—Ashton, Armston, Apethorpe, Barnwell (St. Andrew), Barnwell (All Saints), Benefield, Blatherwick, Bulwick, Cotterstock, Deene, Deenethorpe, Fotheringay, Glapthorne, Hemington, Kingscliffe, Lilford, Luddington, Lutton, Nassington, Oundle, Pilton, Polebrook, Southwick, Stoke Doyle, Tansor, Thorpe Achurch, Wadenhoe, Warmington, Weldon (Great), Weldon (Little), Woodnewton, Yarwell. In HUNTINGDONSHIRE:—Elton, Gidding (Great), Gidding (Little), Thurning, Winwick.

PETERBOROUGH UNION:—Ailsworth, Borough Fen, Castor, Deeping Gate, Etton, Eye, Glington, Gunthorpe, Helpstone, Marholme, Maxey, Minster Precincts, Newborough, Northborough, Paston, Peakirk, Peterborough, Sutton, Upton, Walton, Werrington. In CAMBRIDGESHIRE:—Thorney. In HUNTINGDONSHIRE:—Alwalton, Caldecot, Chesterton, Denton, Farcet, Fletton, Folksworth, Glatton, Haddon, Holme, Morborn, Orton Longville, Orton Waterville, Stan-ground, Stilton, Washingley, Water Newton, Woodstone, Yaxley. In LINCOLNSHIRE:—Crowland.

POTTERSPURY UNION:—Calverton, Stoney Stratford (East), Stoney Stratford (West), Woolverton, Alderton, Ashton, Cosgrove, Furtho, Grafton Regis, Hartwell, Passenham, Paulerspury, Potterspury, Wicken, Yardley Gobion.

THRAPSTON UNION:—Addington (Great), Addington (Little), Aldwinckle (St. Peter), Aldwinckle (All Saints), Brigstock, Clapton, Chelveston, Denford, Hargrave, Islip, Lowick, Ringstead, Raunds, Stanwick, Slipton, Sudborough, Thrapston, Tichmarsh, Twywell, Woodford. In HUNTINGDONSHIRE:—Brington, Bythorn, Covington, Keyston, Molesworth, Old Weston.

TOWCESTER UNION:—Abthorpe, Adstone, Blakesley, Blisworth, Bradden, Cold Higham, Easton Neston, Gayton, Green's Norton, Litchborough, Maidford, Pattishall, Plumpton, Shutlanger, Silverstone, Slapton, Stoke Bruerne, Tiffield, Towcester, Wappenham, Weedon Loys, Whittlebury, Woodend.

WELLINGBOROUGH UNION:—Bozeat, Doddington (Great), Earl's Barton, Easton Mauditt, Ecton, Finedon, Grendon, Hardwick, Harrowden (Great), Harrowden (Little), Higham Ferrers, Higham Park, Irchester, Irthlingborough, Isham, Mear's Ashby, Newton Bromshold, Orlingbury, Rushden, Strixton, Sywell, Wilby, Wellingborough, Wollaston. In BEDFORDSHIRE:—Farndish, Poddington, Wymington.

AGRICULTURE, 1884.

| CROPS. | | LIVE STOCK. | |
|-------------------------------|---------|---|---------|
| | Acres. | | Number. |
| Corn Crops | 155,971 | Horses for agriculture, brood mares, and unbroken horses | 22,108 |
| Green Crops | 38,829 | Cows and heifers in milk or calf | 27,990 |
| Clover, Sainfoin, and Grasses | 32,990 | Other cattle: above two years | 53,393 |
| Permanent Pasture | 309,025 | " " under two years | 39,153 |
| Bare Fallow | 22,679 | Sheep: above one year | 268,364 |
| Orchards | 752 | " " under one year | 168,211 |
| Market Gardens | 447 | Pigs | 37,301 |
| Nursery Grounds | 162 | | |
| Woods | 24,289 | | |

Amount of Real Property assessed to the Income and Property Tax
in year 1881-82 (Sched. A) £1,792,564, (Sched. B) £1,152,375,
(Sched. D) 1,036,662.

| | |
|--|------------|
| Gross estimated Rental, Parochial Year 1881-82 | £1,918,187 |
| Amount of Rateable Value | 1,633,883 |
| County and Police Rates, 1881-82 | 30,031 |
| Poor Rates (<i>Union County</i>), 1880-81 | 172,001 |
| Inhabited House Duty, 1881-82 | 7,779 |

HUNTINGDONSHIRE.

THIRD REGISTRATION DIVISION.

THIS County has an area of 229,515 statute acres, and its population in 1881 was 59,491 persons (males 29,195, females 30,296), giving 0·26 persons to an acre, and 3·86 acres to a person. Since the first Census in 1801 the population has increased by 21,923 persons, or 58 per cent.

Prior to the Redistribution of Seats Act, 1885, the county was an undivided constituency, and it contained one parliamentary borough and part of the represented city of Peterborough. It comprises four hundreds and the municipal boroughs of Huntingdon, Godmanchester, and St. Ives.

There is one Court of Quarter Sessions for the county, and it is divided into five Petty Sessional Divisions. The two boroughs of Huntingdon and Godmanchester are included in the Petty Sessional Division of Leightonstone, and the borough of St. Ives in that of Hurstingstone. The Police Divisions and the Highway Districts of the county are, as regards their boundaries, identical with the Petty Sessional Divisions. There are four Lieutenantcy Subdivisions for militia purposes.

The total number of civil parishes in the county is 104. Parts of six parishes extend into adjoining counties, viz. Luddington-in-the-Brook, Lutton, Papworth, St. Agnes, Standground, Thurning, and Winwick. The whole county is in the diocese of Ely. See CAMBRIDGESHIRE.

POPULATION OF COUNTY,
1801-1881.

OCCUPATIONS OF THE PEOPLE IN THE
REGISTRATION COUNTY ACCORDING
TO THE CENSUS OF 1881.

| Census Years. | Population. | Increase per Cent. |
|---------------|-------------|--------------------|
| 1801 | 37,568 | ... |
| 1811 | 42,208 | 12 |
| 1821 | 48,946 | 16 |
| 1831 | 53,192 | 9 |
| 1841 | 58,549 | 10 |
| 1851 | 64,183 | 10 |
| 1861 | 64,250 | 0·1 |
| 1871 | 63,708 | 1 dec. |
| 1881 | 59,491 | 7 dec. |

| | Males. | Females. |
|--------------------------|--------|----------|
| Professional Class . . . | 656 | 504 |
| Domestic ,, . . . | 671 | 3,157 |
| Commercial ,, . . . | 599 | 23 |
| Agricultural ,, . . . | 8,649 | 349 |
| Industrial ,, . . . | 5,823 | 1,890 |
| Unoccupied ,, . . . | 9,669 | 21,233 |

PARLIAMENTARY DIVISIONS AND BOROUGH ACCORDING TO THE
REDISTRIBUTION OF SEATS ACT, 1885.

| Divisions and Borough. | Population 1881. | Members Returned. | Electors 1883. |
|---|---------------------|-------------------|--------------------|
| Huntingdon | 27,412 | 1 | |
| Ramsey | 29,808 ² | 1 | |
| Peterborough Borough (part of) ¹ | 2,271 | | |
| Total | | 2 | 4,631 ³ |

¹ For the number of electors of Peterborough, see NORTHAMPTONSHIRE.

² Exclusive of the portion of the parliamentary borough of Peterborough within the division.

³ Including county electors and the electors of the parliamentary borough of Huntingdon, suppressed by the Redistribution of Seats Act, 1885.

PARISHES, ETC., COMPOSING THE PARLIAMENTARY DIVISIONS, THE PARISHES
ARRANGED UNDER THE PETTY SESSIONAL DIVISIONS.

1. The SOUTHERN or HUNTINGDON DIVISION.

LEIGHTONSTONE:—Alconbury, Alconbury Weston, Barham, Brampton, Brington, Buckworth, Bythorn, Catworth (Great), Catworth (Little), Coppington, Covington, Easton, Ellington, Gidding (Great), Gidding (Little), Gidding (Steeple), Godmanchester, Graffham, Hamerton, Hartford, Huntingdon (All Saints), Huntingdon (St. Benedict), Huntingdon (St. John), Huntingdon (St. Mary), Keyston, Leighton, Luddington, Molesworth, Old Weston, Spaldwick, Stow, Stukeley (Great), Stukeley (Little), Thurning, Upton, Winwick, Woolley.

TOSELAND:—Abbotsley, Buckden, Diddington, Eynesbury, Gransden (Great), Hailweston, Kimbolton, Midloe, Offord Cluney, Offord Darcey, Papworth (St. Agnes), Paxton (Great), Paxton (Little), St. Neots, Southoe, Staughton (Great), Swineshead, Tetworth, Toseland, Waresley, Yelling.

2. The NORTHERN or RAMSEY DIVISION.

HURSTINGSTONE:—Bluntisham-cum-Earith, Broughton, Colne, Fenstanton, Hemingford Abbots, Hemingford Grey, Hilton, Holywell and Needingworth, Houghton, Oldhurst, Pidley-with-Fenton, Ripton (Abbots), Ripton (King's), St. Ives, Sapley, Somersham, Woodhurst, Witton or Wyton.

NORMAN CROSS:—Alwalton, Caldecot, Chesterton, Connington, Denton, Elton, Farcet, Fletton, Folkesworth, Glatton, Haddon, Holme, Lutton, Morborn, Orton Longville, Orton Waterville, Sawtry (All Saints), Sawtry (St. Andrew), Sawtry (St. Judith), Sibson and Stibbington, Stanground, Stilton, Washingley, Waternewton, Woodstone, Woodwalton, Yaxley.

RAMSEY:—Bury, Ramsey, Raveley (Great), Raveley (Little), Upwood, Warboys, Wistow.

AREA AND POPULATION (1881) OF PETTY SESSIONAL DIVISIONS
AND REGISTRATION DISTRICTS.

| PETTY SESSIONAL DIVISIONS. | | | | |
|--|------------------------|---------------|------------------------|---------------|
| [The place of meeting of the Justices is given in parenthesis where it is not the place from which the Division takes its name.] | | | Area in Statute Acres. | Popula- tion. |
| | Area in Statute Acres. | Popula- tion. | | |
| Hurstingstone (St. Ives) | 42,120 | 11,776 | Ramsey | 32,620 7,623 |
| Leightonstone (Huntingdon) | 59,503 | 15,245 | Toseland (St. Neots) | 45,945 12,167 |
| Norman Cross | 49,327 | 12,680 | | |
| | | | REGISTRATION DISTRICT. | |
| | | | Huntingdon | 76,446 19,561 |
| | | | St. Ives | 62,930 16,755 |
| | | | St. Neots | 65,097 16,907 |

UNIONS AND PARISHES IN UNION COUNTY OF HUNTINGDON.

HUNTINGDON UNION:—Alconbury, Alconbury Weston, Barham, Brampton, Buckworth, Conington, Coppingford, Easton, Ellington, Gidding (Steeple), Godmanchester, Hamerton, Hartford, Huntingdon (All Saints), Huntingdon (St. Mary), Huntingdon (St. John), Huntingdon (St. Benedict), Leighton, Ramsey, Raveley (Magna), Raveley (Parva), Ripton (Abbotts), Ripton (King's), Sawtry (All Saints), Sawtry (St. Andrew), Sawtry (St. Judith), Spaldwick, Stukeley (Great), Stukeley (Little), Upton, Upwood, Woodwalton, Woolley.

ST. IVES UNION:—Bluntisham-cum-Earith, Broughton, Bury, Colne, Fentantton, Hemingford Abbots, Hemingford Grey, Hilton, Holywell-cum-Needingworth, Houghton, Oldhurst, Pidley-cum-Fenton, St. Ives, Somersham, Warboys, Wistow, Witton, Woodhurst. In CAMBRIDGESHIRE:—Boxworth, Conington Fendrayton, Lolworth, Over, Swavesey.

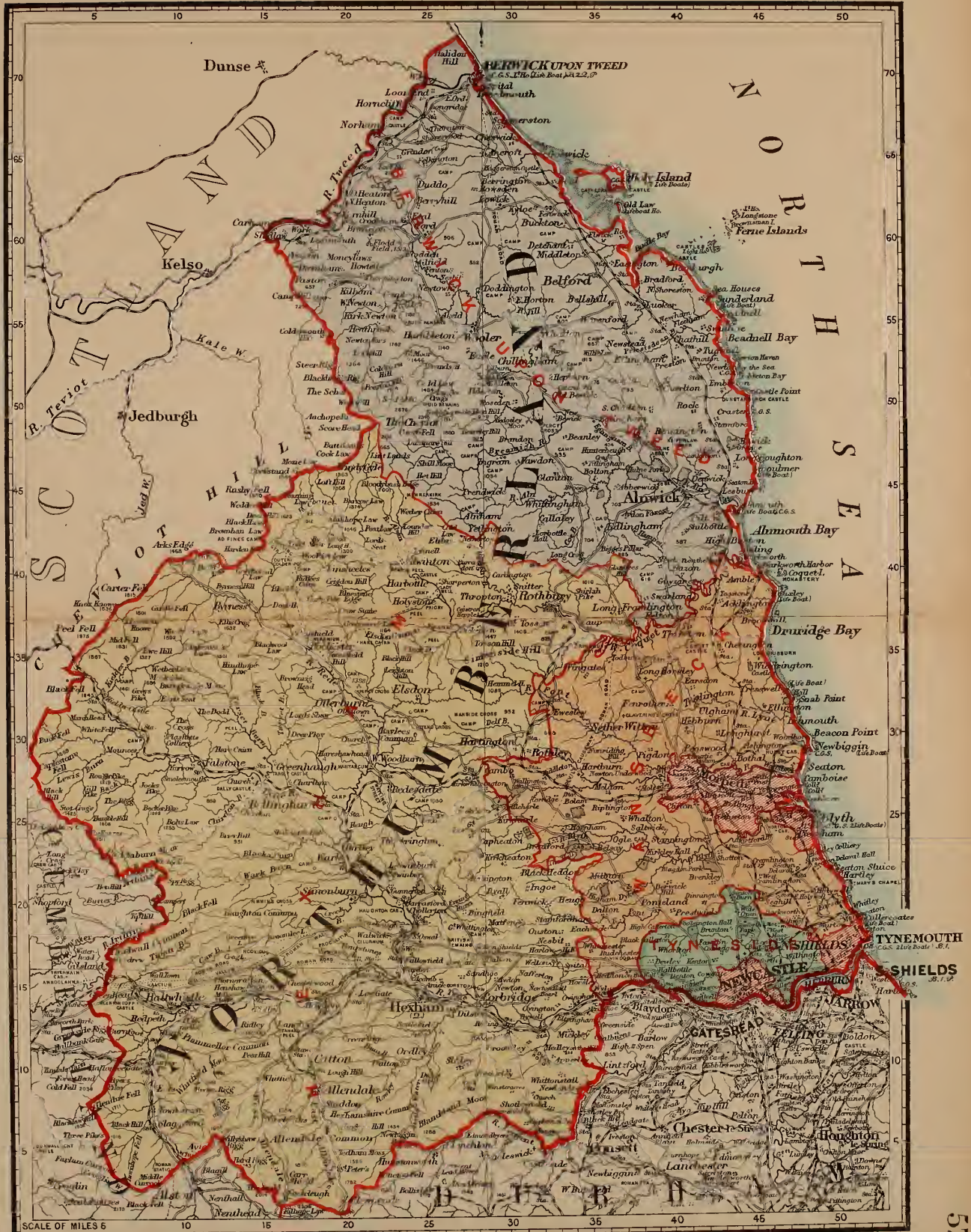
ST. NEOTS UNION:—Abbotsley, Buckden, Catworth (Great), Catworth (Little), Diddington, Eynesbury, Graffham, Hailweston, Kimbolton, Midloe, Offord Cluny, Offord Darcey, Paxton (Great), Paxton (Little), St. Neots, Southoe, Slaughter (Great), Stow, Swineshead, Tetworth, Toseland, Waresley. In BEDFORDSHIRE:—Barford (Little), Dean, Eaton Socon, Pertenhall, Shelton, Slaughter (Little), Tilbrook. In CAMBRIDGESHIRE:—Graveley.

AGRICULTURE, 1884.

| CROPS. | | LIVE STOCK. | |
|-------------------------------|--------|--|---------|
| | Acres. | | Number. |
| Corn Crops | 89,800 | Horses for agriculture, brood mares, and unbroken horses | 10,187 |
| Green Crops | 19,770 | Cows and heifers in milk or calf | 7,279 |
| Clover, Sainfoin, and Grasses | 18,277 | Other cattle: above two years | 9,325 |
| Permanent Pasture | 65,060 | „ under two years | 11,822 |
| Flax | 43 | Sheep: above one year | 77,34 |
| Bare Fallow | 17,576 | „ under one year | 49,079 |
| Orchards | 458 | Pigs | 20,910 |
| Market Gardens | 212 | | |
| Nursery Grounds | 81 | | |
| Woods | 3,964 | | |

Amount of Real Property assessed to the Income and Property Tax
 in year 1881-82 (Sched. A), £493,152, (Sched. B) £374,173,
 (Sched. D) £217,366.

| | | |
|--|---------------|----------|
| Gross estimated Rental, Parochial Year 1881-82 | | £470,833 |
| Amount of Rateable Value | „ „ | 417,417 |
| County and Police Rates, 1881-82 | | 11,587 |
| Poor Rates (<i>Union County</i>), 1880-81 | | 34,989 |
| Inhabited House Duty, 1881-82 | | 1,482 |



NORTHUMBERLAND.

TENTH REGISTRATION DIVISION.

THIS County has an area of 1,290,312 statute acres, and its population in 1881 was 434,086 persons (males 215,882, females 218,204), giving '34 persons to an acre, and 2'97 acres to a person. Since the first Census in 1801 the population has increased by 266,008 persons, or 158 per cent.

Prior to the Redistribution of Seats Act, 1885, the county was divided into North Northumberland, including the borough of Berwick-upon-Tweed and part of the borough of Morpeth; and South Northumberland, including the boroughs of Newcastle-upon-Tyne and Tynemouth, and the other part of Morpeth. It comprises nine Wards, and the municipal boroughs of Berwick-upon-Tweed, Morpeth, Newcastle-upon-Tyne, and Tynemouth.

There is one Court of Quarter Sessions for the county, and it is divided into thirteen Petty Sessional Divisions. The boroughs of Berwick-upon-Tweed and Newcastle-upon-Tyne (each a county of itself) have Commissions of the Police and separate Courts of Quarter Sessions; and Tynemouth has a Commission of the Peace. For police purposes the county is divided into six Districts, besides which the boroughs of Newcastle-upon-Tyne, Berwick-upon-Tweed, and Tynemouth, and the district of the River Tyne, have their own police. There are nine Lieutenancy Subdivisions. The Highways Act has been only partially adopted, nine Districts having been formed.

The total number of civil parishes in the county is 542. The county is in the diocese of Newcastle, which includes also part of the county of Cumberland, and has a total population of 438,707.

| POPULATION OF COUNTY, 1801-1881. | | | OCCUPATIONS OF THE PEOPLE IN THE REGISTRATION COUNTY ACCORDING TO THE CENSUS OF 1881. | | |
|-------------------------------------|-------------|-----------------------|---|--------|----------|
| Census Years. | Population. | Increase per Cent. | | Males. | Females. |
| 1801 | 168,078 | ... | Professional Class . . . | 5,509 | 2,195 |
| 1811 | 183,269 | 9 | Domestic ,, . . . | 3,051 | 22,705 |
| 1821 | 212,589 | 16 | Commercial ,, . . . | 18,990 | 322 |
| 1831 | 236,959 | 11 | Agricultural ,, . . . | 17,752 | 3,742 |
| 1841 | 266,020 | 12 | Industrial ,, . . . | 87,253 | 12,853 |
| 1851 | 303,568 | 14 | Unoccupied ,, . . . | 83,327 | 176,387 |
| 1861 | 343,025 | 13 | | | |
| 1871 | 386,646 | 13 | | | |
| 1881 | 434,086 | 12 | | | |

PARLIAMENTARY DIVISIONS AND BOROUGHS ACCORDING TO THE
REDISTRIBUTION OF SEATS ACT, 1885.

| Divisions and Boroughs. | Population 1881. | Members returned. | Electors 1883. |
|-------------------------------------|---------------------|----------------------|-------------------|
| Wansbeck | 51,449 ¹ | 1 | |
| Morpeth Borough | 33,459 | 1 | 5,894 |
| Tyneside | 49,567 ¹ | 1 | |
| Newcastle-on-Tyne Borough | 145,359 | 2 | 26,304 |
| Tynemouth Borough | 44,118 | 1 | 5,965 |
| Hexham | 54,287 | 1 | |
| Berwick-upon-Tweed | 55,847 | 1 | |
| Total | 434,086 | 8 | 53,963 |

¹ Exclusive of parliamentary borough or boroughs.

² Including county electors (in 1883, 13,655), and the electors of the borough of Berwick-upon-Tweed, suppressed by the Redistribution of Seats Act, 1885.

PARISHES, ETC., COMPOSING THE PARLIAMENTARY DIVISIONS, THE PARISHES
ARRANGED UNDER THE PETTY SESSIONAL DIVISIONS.

1. The WANSBECK DIVISION.

BEDLINGTONSHIRE :—Bebside, Bedlington, South Blyth and Newsham, Cowpen, Hartford (East), Hartford (West), Horton.

CASTLE WARD (East Division—except the parish of Wallsend) :—Backworth, Burradon, Chirton, Cullercoats, Earsdon, Hartley, Holywell, Monkseaton, Murton, Preston, Seaton Delaval, Seghill, Shields (North), Tynemouth, Whitley.

CASTLE WARD (West Division—part of) :—Berwick Hill, Brenkley, Callerton (High), Callerton (Little), Coldcoats, Cramlington, Dalton, Darras Hall, Dinnington, Dissington (North), Dissington (South), Eachwick, Heddon (East), Heddon (West), Heddon-on-the-Wall, Higham Dykes, Horton Grange, Houghton and Close House, Kirkley, Mason, Milburn, Milburn Grange, Ponteland, Prestwick, Rudchester, Stanington, Whitcheater, Wylam.

MORPETH WARD :—Angerton (High), Angerton (Low), Ashington and Sheepwash, Belsay, Benridge, Bigge's Quarter, Bockenfield, Bolam, Bolam Vicarage, Bothal Demesne, Bradford, Brinkburn (South Side), Bullers Green, Bullock's Hall, Cambo, Causey Park, Chevington (East), Chevington (West), Coatyards, Cockle Park, Corridge, Cresswell, Deanham, Earsdon, Earsdon Forest, Edington, Ellington, Eshott, Ewesley, Fenrother, Freeholders' Quarter, Gallowhill, Hadstone, Harnham, Hartburn, Hartburn Grange, Healey and Comhill, Hebron, Hepscott, Highlaws, Highlaws (High and Low), Hurst, Linnmouth, Longhirst, Longshaws, Longwitton, Meldon, Middleton (North), Middleton (South), Mitford, Molesden, Morpeth, Morpeth Castle, Netherwitton, Newbiggin-by-the-Sea, Newham, Newminster Abbey, Newton Park, Newton Underwood, North Seaton, Nunnykirk, Nunriding, Ogle, Old Moor, Pegswood, Pigdon, Riddells Quarter, Riplington, Ritton Colt Park, Ritton White House, Rivergreen, Shaftoe (East), Shaftoe (West), Shilvington, Shortflatt, Spital Hill, Stanton, Thirston (East and

West) -with-Shothaugh, Thornton (East), Thornton (West), Throphill, Todburn, Todridge, Tranwell and High Church, Trewick, Tritlington, Twizel, Ulgham, Wallington Demesne, Whalton, Whitridge, Widdrington, Wingates, Witton Shields, Woodhorn, Woodhorn Demesne.

COQUETDALE (East—part of):—Amble, Acklington, Acklington Park, Gloster Hill, Hauxley, Morwick, Togstone, Warkworth.

2. The TYNESIDE DIVISION.

CASTLE WARD (West Division—part of):—Benwell, Brunton (East), Brunton (West), Butterlaw, Callerton (Black), Coxlodge, Denton (East), Denton (West), Fawdon, Fenham, Gosforth (North), Gosforth (South), Kenton, Longbenton, Newbiggin, Newburn, Newburn Hall, Sugley, Throckley, Wallbottle, Whorlton, Wooslington.

CASTLE WARD (East Division—part of):—Wallsend.

NEWCASTLE-ON-TYNE, Municipal Borough.

TYNEMOUTH, Municipal Borough.

3. The HEXHAM DIVISION.

BELLINGHAM:—Bavington (Great), Bavington (Little), Bellingham, Birtley, Carrycoats, Catcherside, Charlton (East Quarter), Charlton (West Quarter), Chirdon, Coldwell, Corsenside, Crookdean, Capheaton, Elsdon Ward, Fawns, Hawick,† Kirkharle, Kirkwhelpington, Leemaling, Little Harle, Monkridge Ward, Nook, Otterburn Ward, Plashetts and Tynhead, Ramshope, Rochester Ward, Shitlington (High Quarter), Shitlington (Low Quarter), Smalesmouth, Sweethope, Tarretburn, Taret (West), Thorneyburn, Thockrington, Troughend Ward, Wark, Warksburn, Wellhaugh, West Harle, Whelpington (West).

COQUETDALE WARD (West Division):—Alwinton, Barrow, Bickerton, Biddlestone, Brinkburn (High Ward) Brinkburn (Low Ward), Burradon, Castron, Cartington, Clennell, Debdon, Dueshill, Fairhaugh, Farnham, Fairley, Falloles, Flotterton, Greenleighton, Harbottle, Hartington, Hartington Hall, Harwood, Hepple, Hepple Demesne, Hesleyhurst, Hollinghill, Holystone, Kidland, Lee Ward, Long Framlington, Linbridge, Linshees, Mount Healey, Netherton (North Side), Netherton (South Side), Newtown, Pauperhaugh, Peels, Raw, Rothbury, Rothley, Sharperton, Snitter, Thropton, Tosson (Great) and Rychill, Tosson (Little), Trewitt (High and Low), Warton, Whitton, Woodside Ward, Wreighill.

HALTWHISTLE:—Bellister, Blenkinsopp, Coanwood, Featherstone, Haltwhistle, Hartleyburn, Henshaw, Kirkhaugh, Knaresdale, Lambley, Melkridge, Plenmeller, Ridley, Thirlwall, Thorngrafton, Wall Town, Whitfield.

TYNEDALE WARD:—Acomb, Acomb (East), Allendale, Anick, Anick Grange, Apperley, Aydon, Aydon Castle, Bearle, Bingfield, Bitchfield, Blachearts and Ryhill, Black Heddon, Broomhaugh, Broomley, Bywell (St. Andrew), Bywell

(St. Peter), Cheeseburn Grange, Chollerton, Clarewood, Cocklaw, Corbridge, Dilston, Dukershagg, Eltringham, Espershields, Fallowfield, Fenwick, Fortherley, (High), Hallington, Halton, Halton Shields, Harlowhill, Haughton, Hawkwell, Haydon, Healey, Hedley, Hedley Woodside, Heugh, Hexham, Hexhamshire, (High Quarter), Hexhamshire (Low Quarter), Hexhamshire (Middle Quarter), Hexhamshire (West Quarter), Humshaugh, Horsley, Ingoe, Kearsley, Kirkheaton, Master's Close, Matfen (East), Matfen (West), Mickley, Nafferton, Nesbitt, Newbiggin, Newbrough, Newlands, Newton, Newton Hall, Ouston, Ovingham, Ovington, Portgate, Prudhoe, Prudhoe Castle, Riding, Ryal, Sandhoe, Shotley (Low Quarter), Simonburn, Slaley, Spittle, Stelling, Stocksfield Hall, Styford, Thornbrough, Wall, Walbridge, Warden, Welton, Whittle, Whittington (Great), Whittington (Little), Whittonstall.

4. The BERWICK-UPON-TWEED DIVISION.

BAMBURGH WARD :—Adderstone, Bamburgh, Bamburgh Castle, Beadnell, Belford, Bradford, Budle, Burton, Chathill, Detchant, Easington, Easington Grange, Elford, Ellingham, Elwick, Fleetham, Glororum, Hoppen, Lucker, Middleton, Mousen, Newham, Newstead, Outchester, Preston, Ratchwood, Ross, Shoston, Spindleston, Sunderland (North), Swinhoe, Tughall, Warenford, Warenton, Farne Islands, Monk's House.

COQUETDALE WARD (East Division—part of) :—Acton and Old Felton, Alnmouth, Alnwick, Bassington, Birling, Boulmer and Seaton House, Brotherwick, Broxfield, Brunton, Buston (High), Buston (Low), Charlton (North), Charlton (South), Craster, Ditchburn, Dunstan, Doxford, Elyhaugh, Embleton, Falloeden, Felton, Greens and Glantlees, Guyzance, Hazon and Hartlow, Howick, Lesbury, Littlehoughton, Longhoughton, Newton-on-the-Moor, Newton-by-the-Sea, Rennington, Rock, Shilbottle, Shipley, Stamford, Sturton Grange, Swarland, Walkmill, Whittle, Woodhouse.

COQUETDALE WARD (North Division) :—Abberwick, Alnham, Beanley, Bewick (New), Bewick (Old), Bolton, Brandon, Branton, Broompark, Callaley and Yetlington, Crawley, Edlingham, Eglingham; Fawdon, Clinch, and Hartside; Glanton, Harehope, Hedgeley, Ingram Linhope and Greenshaw Hill, Learchild, Lemmington, Lorbottle, Prendwick, Reaveley, Ryle (Great), Ryle (Little), Shawdon, Screnwood, Titlington, Unthank, Wooperton, Whittingham.

GLENDALE WARD :—Akeld, Branxton, Carham (part of), Chatton, Chillingham, Coldsmouth and Thompson's Walls, Coupland, Crookhouse, Doddington, Earle, Ewart, Ford, Grey's Forest, Hebburn, Heathpool, Howtell, Humbleton, Ilderton, Kilham, Kirknewton, Lanton, Lilburn (East), Lilburn (West), Lowick, Middleton Hall, Middleton (North), Middleton (South), Milfield, Nesbit, Newtown, Paston, Roddam, Roseden, Selby's Forest, Westnewton, Wooler, Yeavinger.

NORHAM AND ISLANDSHIRE :—Ancroft, Carham (part of), Cornhill, Duddo, Felkington, Grindon, Holy Island, Horncliffe, Kylee, Loanend, Longridge, Norham, Norham Mains, Ross, Shoreswood, Thornton, Tweedmouth—part of (Ord), Twizel.

BERWICK-UPON-TWEED, Municipal Borough.

AREA AND POPULATION (1881) OF PETTY SESSIONAL DIVISIONS
AND REGISTRATION DISTRICTS.

| PETTY SESSIONAL DIVISIONS. | | Area in Statute Acres. | Popula- tion. | | |
|---|---------|---------------------------|-----------------------------------|--|----------------------------------|
| [The place of meeting of the Justice is given in parenthesis where it is not the place from which the Division takes its name.] | | | | Norhamshire and Islandshire (Berwick-upon- Tweed) | |
| Bamburgh (Belford) | 39,323 | 5,737 | 46,067 | 7,483 | |
| Bedlingtonshire | 15,103 | 29,737 | | | Tynedale (Hex- ham) |
| Bellingham | 260,973 | 6,572 | 226,419 | 34,903 | |
| Berwick-upon-Tweed Borough | 7,048 | 13,998 | 4,303 | 44,118 | |
| Castle, East (Tyne- mouth) | 15,101 | 29,972 | REGISTRATION DISTRICTS. | | |
| Castle, West (New- castle-upon-Tyne) | 66,015 | 47,223 | Alnwick | 98,879 w | 21,318 |
| Coquetdale, East (Alnwick) | 75,558 | 19,517 | Belford | 39,323 w | 5,737 |
| Coquetdale, North (Whittingham) | 71,383 | 3,661 | Bellingham | 246,365 w | 6,107 |
| Coquetdale, West (Rothbury) | 120,183 | 4,910 | Berwick | 53,115 w | 21,048 |
| Glendale (Wooler). | 127,022 | 9,841 | Castle Ward | 91,318 w | 19,720 |
| Haltwhistle | 96,333 | 7,902 | Glendale | 147,816 w | 10,933 |
| Morpeth | 114,110 | 23,153 | Haltwhistle | 96,333 w | 7,902 |
| Newcastle-upon-Tyne Borough | 5,871 | 145,349 | Hexham | 206,113 w | 34,086 |
| | | | Morpeth | 97,401 w | 36,077 |
| | | | Newcastle-upon- Tyne | 7,107 w | 150,252 |
| | | | Rothbury | 167,907 w | 6,709 |
| | | | Tynemouth | 38,635 w | 114,197 |

UNIONS AND PARISHES IN UNION COUNTY OF NORTHUMBERLAND.

ALN Wick UNION :—Alnwick, Bassington, Abberwick, Beanley, Bolton, Boulmer, Broompark, Broxfield, Brunton, Charlton (North), Charlton (South), Craster, Crawley, Ditchburn, Doxford, Dunstan, Edlingham, Eglingham, Embleton, Falloden, Glanton, Harehope, Hedgeley, Howick, Learchild, Lemmington, Littlehoughton, Longhoughton, Newton-by-the-Sea, Rennington, Rock, Shawdon, Shipley, Stamford, Titlington, Acklington, Acklington Park, Acton, Alnmouth, Amble, Birling, Brotherwick, Buston (High), Buston (Low), Elyhaugh, Felton, Gloster Hill, Greens, Guyzance, Hauxley, Hazon, Lesbury, Morwick, Newton-on-the-Moor, Shilbottle, Sturton Grange, Swarland, Togstone, Walkmill, Warkworth, Whittle, Woodhouse.

BELFORD UNION :—Adderstone, Bamburgh, Bamburgh Castle, Beadnell, Belford, Bradford, Budle, Burton, Chathill, Detchant, Easington, Easington Grange, Elford, Ellingham, Elwick, Fleetham, Glorum, Hoppen, Lucker, Middleton, Monk's House, Mousen, Newham, Newstead, Outchester, Preston, Ratchwood, Ross, Shoston, Spindlestone, Sunderland, Swinhoe, Tughall, Warendon, Warenton.

BELLINGHAM UNION :—Bavington (Great), Bavington (Little), Bellingham, Birtley, Carrycoats, Catcherside, Charlton (East), Charlton (West), Chirdon, Coldwell, Corsenside, Crookdean, Fawns, Harle (Little), Harle (West), Hawick, Kirkharle, Kirkwhelpington, Leemaling, Nook, Otterburn, Plashetts and Tynehead, Ramshope, Rochester, Shitlington (High), Shitlington (Low), Smalesmouth, Sweethope, Tarretburn, Tarsset (West), Thockrington, Thorneyburn, Troughend, Wark, Warksburn, Wellhaugh, Whelpington (West).

BERWICK-UPON-TWEED UNION :—Ancroft, Berwick-upon-Tweed, Cornhill, Duddo, Felkington, Grindon, Holy Island, Horncliffe, Kylee, Loanend, Longridge, Norham, Norham Mains, Shoreswood, Thornton, Tweedmouth, Twizel.

CASTLE WARD UNION :—Belsay, Berwick Hill, Bitchfield, Black Callerton, Black Heddon, Bolam, Bolam Vicarage, Bradford, Brenkley, Brunton (East), Brunton (West), Butterlaw, Callerton (High), Callerton (Little), Capheaton, Cheeseburn Grange, Coldcotes, Coxlodge, Dalton, Darras Hall, Denton (East), Denton (West), Dinnington, Dissington (North), Dissington (South), Eachwick, Fawdon, Fenwick, Gallowhill, Gosforth (North), Gosforth (South), Harlow Hill, Harnham, Hawkwell, Heddon-on-the-Wall, Heddon (East), Heddon (West), Heugh, Higham Dykes, Horton Grange, Houghton and Close House, Ingoe, Kearsley, Kenton, Kirkheaton, Kirkley, Mason, Matfen (East), Matfen (West), Milburn, Milburn Grange, Nesbitt, Newbiggin, Newburn, Newburn Hall, Newham, Ogle, Ouston, Ponteland, Prestwick, Riplington, Rudchester, Ryall, Shaftoe (East), Shaftoe (West), Shilvington, Shortflatt, Stannington, Sugley, Throckley, Trewick, Twizel, Wallbottle, Wallridge, Whalton, Whitchester, Whorlton (East and West), Woosington.

GLENDALE UNION :—Akeld, Bewick (New), Bewick (Old), Brandon, Branton, Branxton, Carham, Chatton, Chillingham, Coldsmouth and Thompson's Walls, Coupland, Crookhouse, Doddington, Earle, Ewart, Fawdon, Ford, Grey's Forest, Heathpool, Hebburn, Howtell, Humbleton, Ilderton, Ingram, Kilham, Kirknewton, Lanton, Lilburn (East), Lilburn (West), Lowick, Middleton Hall, Middleton (North), Middleton (South), Milfield, Nesbit, Newtown, Paston, Reaveley, Roddam, Roseden, Selby's Forest, Westnewton, Wooperton, Wooler, Yeavinger.

HALTWHISTLE UNION :—Haltwhistle, Bellister, Blenkinsopp, Coanwood, Featherstone, Hartleyburn, Henshaw, Melkridge, Plennmeller, Ridley, Thirlwall, Thorngrafton, Wall Town, Kirkhaugh, Knaresdale, Lambley and Ashholme.

HEXHAM UNION :—Acomb, Acomb (East), Allendale, Anick, Anick Grange, Apperley, Aydon, Aydon Castle, Bearle, Bingfield, Black Carts and Ryehill, Broomhaugh, Broomley, Bywell (St. Andrew), Bywell (St. Peter), Chollerton, Clarewood, Cocklaw, Corbridge, Dilston, Dukershagg, Eltringham, Espershields, Fallowfield, Fortherley (High), Hallington, Halton, Halton Shields, Haughton, Haydon, Healey, Hedley, Hedley Woodside, Hexham, Hexham (High, Low, Middle, and West Quarters), Horsley, Humshaugh, Master's Close, Mickley, Nafferton, Newbiggin, Newbrough, Newlands, Newton, Newton Hall, Ovingham, Ovington, Portgate, Prudhoe, Prudhoe Castle, Riding, Sandhoe, Shotley (High Quarter), Shotley (Low Quarter), Simonburn, Slaley, Spittle, Stelling, Stocksfield Hall, Styford, Thornbrough, Wall, Warden, Welton, Whittington (Great), Whittington (Little), Whittle, Whittonstall, Wylam.

MORPETH UNION :—Angerton (High), Angerton (Low), Ashington and Sheepwash, Bedlington, Benridge, Bigge's Quarter, Bockenfield, Bothal Demesne, Bullers Green, Bullock's Hall, Cambo, Causey Park, Chevington (East), Chevington (West), Cockle Park, Corridge, Cresswell, Deanham, Earsdon, Earsdon Forest, Edington, Ellington, Eshott, Fenrother, Freeholders' Quarter, Hadstone, Hartburn, Hartburn Grange, Hebron, Hepscott, Highlaws, Highlaws (High and Low), Hurst, Linmouth, Longhirst, Longshaws, Longwitton, Meldon, Middleton (North), Middleton (South), Mitford, Molesden, Morpeth, Morpeth Castle, Netherwitton, Newbiggin, Newminster Abbey, Newton Park, Newton Underwood, North Seaton, Nunriding, Old Moor, Pegswood, Pigdon, Riddells

Quarter, Rivergreen, Spital Hill, Stanton, Thirston, Thornton (East), Thornton (West), Throphill, Todridge, Tranwell and High Church, Tritlington, Ulgham, Wallington Demesne, Whitridge, Widdrington, Witton Shields, Woodhorn, Woodhorn Demesne.

NEWCASTLE-UPON-TYNE UNION:—All Saints, St. John, St. Nicholas, Benwell, Westgate, Elswick, St. Andrew, Jesmond, Heaton, Byker, Fenham.

ROTHBURY UNION:—Alnham, Alwinton, Barrow, Bickerton, Biddlestone, Brinkburn (High), Brinkburn (Low), Brinkburn (South), Burradon, Castron, Callaley, Cartington, Clennell, Coatyards, Debdon, Dueshill, Elsdon, Ewesley, Falloles, Fairhaugh, Fairley, Farnham, Flotterton, Greenleighton, Harbottle, Hartington, Hartington Hall, Harwood, Healey, Hepple, Hepple Demesne, Hesleyhurst, Hollinghill, Holystone, Kidland, Lee Ward, Linbridge, Linsheeles, Long Framlington, Lorbottle, Monkridge, Mount Healey, Netherton (North), Netherton (South), Newtown, Nunykirk, Pauperhaugh, Peels, Prendwick, Raw, Ritton Colt Park, Ritton White House, Rothbury, Rothley, Ryle (Great), Ryle (Little), Srenwood, Sharperton, Snitter, Thropton, Todburn, Tosson (Great), Tosson (Little), Trehwhit, Unthank, Warton, Whittingham, Whitton, Wingates, Woodside, Wreighill.

TYNEMOUTH UNION:—Backworth, Burradon, Bebside, Blyth and Newsham, Chirton, Cullercoats, Cramlington, Cowpen, Earsdon, Holywell, Hartley, Hartford (East), Hartford (West), Horton, Longbenton, Monkseaton, Murton, North Shields, Preston, Seaton Delaval, Seghill, Tynemouth, Whitley, Wallsend.

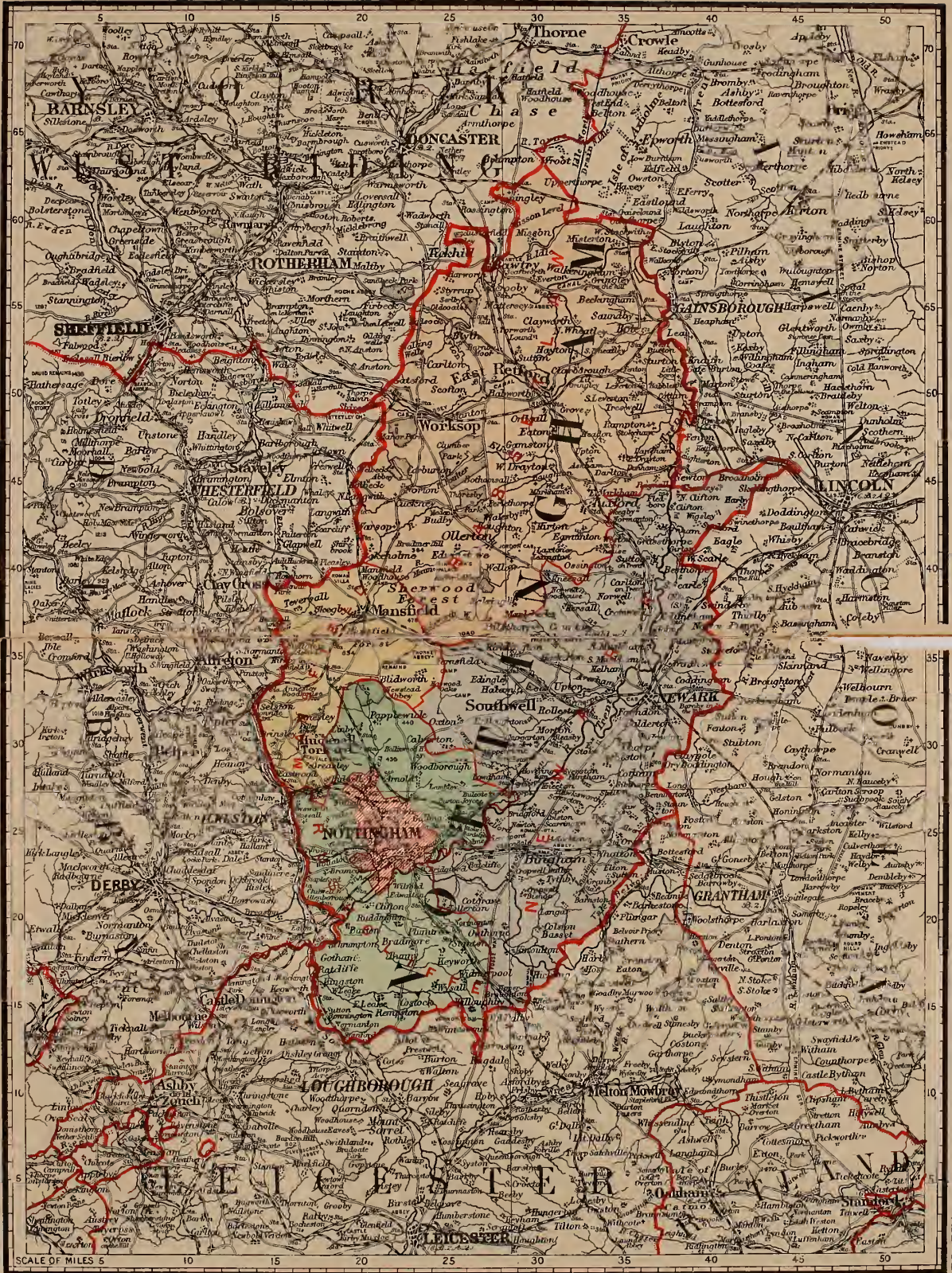
AGRICULTURE, 1884.

| CROPS. | | LIVE STOCK. | |
|-------------------------------|---------|--|---------|
| | Acres. | | Number. |
| Corn Crops | 122,904 | Horses for agriculture, brood mares, and unbroken horses | 18,186 |
| Green Crops | 54,290 | Cows and heifers in milk or calf | 23,095 |
| Clover, Sainfoin, and Grasses | 84,034 | Other cattle: above two years | 37,499 |
| Permanent Pasture | 436,818 | " " under two years | 38,638 |
| Flax | 7 | Sheep: above one year | 561,153 |
| Bare Fallow | 15,039 | " " under one year | 363,405 |
| Orchards | 202 | Pigs | 15,322 |
| Market Gardens | 653 | | |
| Nursery Grounds | 83 | | |
| Woods | 39,977 | | |

Amount of Real Property assessed to the Income and Property Tax
in year 1881-82 (Sched. A) £2,520,259, (Sched. B) £1,112,439,
(Sched. D) £3,138,530.

| | |
|--|------------|
| Gross estimated Rental, Parochial Year 1881-82 | £2,842,197 |
| Amount of Rateable Value " " | 2,552,376 |
| County and Police Rates, 1881-82 | 25,547 |
| Poor Rates (<i>Union County</i>), 1880-81 | 181,363 |
| Inhabited House Duty, 1881-82 | 19,085 |

NOTTINGHAM.



PARLIAMENTARY DIVISIONS OF NOTTINGHAM.



Scale. 1 Mile to 1 Inch

0 1/4 1/2 3/4 1

Stanford's Geog. Estab.

NOTTINGHAMSHIRE.

SEVENTH REGISTRATION DIVISION.

THIS County has an area of 527,752 statute acres, and its population in 1881 was 391,815 persons (males 190,778, females 201,037), giving 0·74 persons to an acre, and 1·35 acres to a person. Since the first Census in 1801 the population has increased by 251,465 persons, or 178 per cent.

Prior to the Redistribution of Seats Act, 1885, the county was divided into a Northern Division, including the boroughs of East Retford and Nottingham; and a Southern Division, including the borough of Newark. It comprises six wapentakes, and the municipal boroughs of East Retford, Newark, and Nottingham.

There is one Court of Quarter Sessions for the county, and it is divided into seven Petty Sessional Divisions. The borough of Newark and the borough of Nottingham (which is a county of itself) have Commissions of the Peace and separate Courts of Quarter Sessions, and the borough of East Retford has a Commission of the Peace.

The Police Divisions are identical with those for Petty Sessions. The boroughs of Newark and Nottingham have their own police. There are eight Lieutenantcy Subdivisions; and eight Highway Districts have been formed.

The total number of civil parishes in the county is 275, and there are parts of six parishes which extend into adjoining counties, viz. Blyth, Finningley, Flawford, Misson, Pinxton, and Wallingwells. The county is almost entirely in the diocese of Southwell, which includes also the county of Derby; its total population is 852,179.

POPULATION OF COUNTY, 1801-1881.

| Census Years. | Population. | Increase per Cent. |
|---------------|-------------|--------------------|
| 1801 | 140,350 | ... |
| 1811 | 162,964 | 16 |
| 1821 | 186,873 | 15 |
| 1831 | 225,327 | 21 |
| 1841 | 249,910 | 11 |
| 1851 | 270,427 | 8 |
| 1861 | 293,867 | 9 |
| 1871 | 319,758 | 9 |
| 1881 | 391,815 | 22 |

OCCUPATIONS OF THE PEOPLE IN THE REGISTRATION COUNTY ACCORDING TO THE CENSUS OF 1881.

| | Males. | Females. |
|--------------------------|--------|----------|
| Professional Class . . . | 4,331 | 2,722 |
| Domestic „ . . . | 3,529 | 19,239 |
| Commercial „ . . . | 10,244 | 420 |
| Agricultural „ . . . | 21,028 | 618 |
| Industrial „ . . . | 95,864 | 39,591 |
| Unoccupied „ . . . | 80,375 | 160,681 |

PARLIAMENTARY DIVISIONS AND BOROUGH ACCORDING TO THE
REDISTRIBUTION OF SEATS ACT, 1885.

| Divisions and Borough. | Population. 1881. | Members Returned. | Electors 1883. |
|---|----------------------|----------------------|---------------------|
| Bassetlaw | 50,185 | 1 | |
| Newark | 51,042 | 1 | |
| Rushcliffe | 50,671 | 1 | |
| Nottingham Borough ¹ | 186,575 | | 19,453 |
| West Division | 61,784 | 1 | |
| East " | 65,988 | 1 | |
| South " | 58,803 | 1 | |
| Mansfield | 53,342 | 1 | |
| Total | 391,815 | 7 | 43,483 ² |

¹ The parliamentary borough of Nottingham is a county by itself enclosed by the division of Rushcliffe. Its boundaries were extended by the Redistribution of Seats Act, 1885, and the population here given is that of the extended borough.

² Including county electors (in 1883, 13,424) and the electors of the parliamentary boroughs of East Retford and Newark, suppressed by the Redistribution of Seats Act, 1885.

PARISHES, ETC., COMPOSING THE PARLIAMENTARY DIVISIONS, THE PARISHES
ARRANGED UNDER THE PETTY SESSIONAL DIVISIONS.

1. The PARLIAMENTARY DIVISION of BASSETLAW.

RETFORD:—Askham, Aukley, Babworth, Barnby, Beckingham, Bevercotes, Blyth, Bole, Bothamsall, Boughton, Burton (West), Clarborough, Clayworth, Cottam, Darlton, Drayton (East), Drayton (West), Dunham, Eaton, Egmanon, Elksley, Everton, Finningley, Gamston, Gringley-on-the-Hill, Grove, Habbles-
thorpe, Hayton, Headon-cum-Upton, Houghton, Kirton, Laneham, Laxton, Leverton (North), Leverton (South), Littleborough, Lound, Markham (East), Markham (West), Mattersey, Misson (part of), Misterton, Ompton, Ordsall, Perlethorpe, Ragnall, Rampton, Ranskill, Retford (West), Rufford, Saundby, Scaftworth, Serooby, Stockwith (West), Stokeham, Sturton, Sutton, Torworth, Treswell, Tuxford, Walesby, Walkeringham, Wheatley (North), Wheatley (South), Wiseton.

WORKSOP:—Budby, Carburton, Carlton in Lindrick, Cuckney, Edwinstowe, Harworth, Hodsock, Holbeck, Langwith, Norton, Ollerton, Styrrup, Wallingwells, Welbeck, Wellow, Woodhouse Hall, Worksop.

MANSFIELD (part of):—Clipstone, Soukholme, Warsop.

SOUTHWELL (part of):—Bilsthorpe, Eakring.

EAST RETFORD, Municipal Borough.

2. The PARLIAMENTARY DIVISION of NEWARK.

BINGHAM:—Aslockton, Bingham, Bridgford (East), Broughton Sulney, Car, Colston, Clipstone, Colston Bassett, Cotgrave, Cropwell Bishop, Cropwell Butler, Elton, Flintham, Gamston, Granby, Hawksworth, Hickling, Holme Pierrepont, Kinoulton, Kneeton, Langar, Orston, Owthorpe, Ratcliffe-on-Trent, Saxondale, Scarrington, Sereveton, Shelford, Thoroton, Tithby, Tollerton, Whatton, Wiver-
ton.

NEWARK :—Alverton, Averham, Balderton, Barnby, Bathley, Besthorpe, Broadholme, Carlton-upon-Trent, Cauntton, Clifton (North), Clifton (South), Coddington, Collingham (North), Collingham (South), Cotham, Cromwell, Elston, Farndon, Flawborough, Fledborough, Girton, Grassthorpe, Harby, Hawton, Holme, Kelham, Kersall, Kilvington, Kneesal, Langford, Maplebeck, Marnham, Meering, Muskham (North), Muskham (South), Normanton-on-Trent, Norwell, Norwell Woodhouse, Ossington, Park Leys, Rolleston, Scarle (South), Shelton, Sibthorpe, Spalford, Staunton (including Staunton Chapel), Staythorpe, Stoke (East), Sutton-on-Trent, Syerston, Thorney, Thorpe, Weston, Wigsley, Winthorpe.

SOUTHWELL (except the parishes of Bilsthorpe and Eakring):—Bleasby, Edingley, Farnsfield, Fiskerton, Halam, Halloughton, Hockerton, Hoveringham, Kirklington, Morton, Southwell, Thurgarton, Upton, Winkbourn.

NOTTINGHAM (part of):—Bulcote, Calverton, Caythorpe, Epperstone, Gonalstone, Gunthorpe, Lowdham, Oxtou.

NEWARK, Municipal Borough.

3. The PARLIAMENTARY DIVISION of RUSHCLIFFE.

NOTTINGHAM (part of):—Arnold, Barton, Beeston, Bilborough, Bradmore, Bramcote, Bridgford (West), Bunny, Burton Joyce, Carlton, Chilwell, Clifton, Colwick, Cossall, Costock, Edwalton, Gedling, Gotham, Hucknall Torkard, Keyworth, Kingstone, Lambley, Leake (East), Leake (West), Lenton, Lynby, Newstead, Normanton-on-Soar, Normanton-on-the-Wolds, Nuthall, Papplewick, Plumtree, Ratcliffe-upon-Soar, Rempstone, Ruddington, Stanford, Stanton-on-the-Wolds, Stapleford, Stoke Bardolph, Strelley, Sutton Bonington, Thorpe, Thrumpton, Toton, Trowell, Widmerpool, Wilford, Willoughby, Wollaton, Woodborough, Wysall.

4. The PARLIAMENTARY DIVISION of MANSFIELD.

MANSFIELD (part of):—Blidworth, Fulwood, Heywood Oaks, Hucknall-under-Huthwaite, Kirkby, Lyndhurst, Mansfield, Mansfield Woodhouse, Selston, Skegby, Sutton-in-Ashfield, Teversall.

NOTTINGHAM (part of):—Annesley, Eastwood, Felley, Greasley.

AREA AND POPULATION (1881) OF PETTY SESSIONAL DIVISIONS AND REGISTRATION DISTRICTS.

| PETTY SESSIONAL DIVISIONS. | | REGISTRATION DISTRICTS. | | | |
|--|------------------------|-------------------------|------------------------|----------|---------|
| [The place of meeting of the Justices is given in parenthesis where it is not the place from which the Division takes its name.] | | Area in Statute Acres. | Population. | | |
| | Area in Statute Acres. | Population. | | | |
| Bingham | 53,641 | 12,529 | Basford | 93,176 w | 116,940 |
| Mansfield | 48,996 | 41,053 | Bingham | 68,019 | 14,721 |
| Newark | 80,130 | 13,844 | East Retford | 91,594 | 23,271 |
| Newark Boro' | 1,933 | 14,018 | Mansfield | 57,094 w | 44,958 |
| Nottingham | 113,543 | 68,374 | Newark | 94,603 | 30,616 |
| Nottingham Boro' | 9,960 | 186,575 | Nottingham | 5,292 | 159,263 |
| Retford (East Retford) | 129,163 | 20,070 | Southwell | 115,151 | 20,351 |
| Retford, East (Boro') | 4,532 | 9,748 | Worksop | 79,252 w | 28,522 |

UNIONS AND PARISHES IN UNION COUNTY OF NOTTINGHAM.

BASFORD UNION :—Annesley, Arnold, Barton, Basford, Beeston, Bestwood Park, Bilborough, Bradmore, Bridgford, Bulwell, Bunny, Burton Joyce, Calverton, Carlton, Clifton, Colwick, Cossall, Eastwood, Felley, Gamston, Gedling, Gotham, Greasley, Hucknall, Kirkby, Lambley, Lynby, Newstead, Nuthall, Papplewick, Ruddington, Selston, Stoke, Strelley, Thrumpton, Trowell, Wilford, Wollaton, Woodborough. In **DERBYSHIRE** :—Codnor, Codnor Park, Heanor, Ilkestone, Shipley.

BINGHAM UNION :—Aslockton, Bingham, Bridgford, Car Colston, Clipstone, Colston Bassett, Cotgrave, Cropwell Bishop, Cropwell Butler, Edwalton, Elton, Flawborough, Flintham, Granby, Hawksworth, Hickling, Holme Pierrepont, Keyworth, Kinoulton, Kneeton, Langar, Lodge-on-the-Wolds, Normanton-on-the-Wolds, Orston, Owthorpe, Plumtree, Ratcliffe-on-Trent, Saxondale, Scarrington, Screveton, Shelford, Shelton, Sibthorpe, Stanton-on-the-Wolds, Thorton, Tithby, Tollerton, Whatton, Widmerpool, Wiverton. In **LEICESTERSHIRE** :—Barkstone, Plumgur.

EAST RETFORD UNION :—Babworth, Barnby Moor, Clarborough, Clayworth, Everton, Gringley, Habbleshorpe, Hayton, Leverton (South), Leverton (North), Littleborough, Lound, Mattersey, Ranskill, Retford (West), Scaftworth, Scrooby, Sturton, Sutton, Torworth, Wheatley (North), Wheatley (South), Wiseton, Askham, Bothamsall, Bevercotes, Cottam, Darlton, Drayton (East), Drayton (West), Dunham, Eaton, Elksley, Fledborough, Gamston, Grove, Headon, Houghton, Laneham, Markham (East), Markham Clinton, Marnham, Normanton, Ordsall, Ragnall, Rampton, Retford (East), Stokeham, Treswell, Tuxford.

MANSFIELD UNION :—Blidworth, Fulwood, Heywood Oaks, Hucknall Huthwaite, Lyndhurst, Mansfield, Mansfield Woodhouse, Skegby, Soukholme, Sutton-in-Ashfield, Teversal, Warsop. In **DERBYSHIRE** :—Ault Hacknal, Blackwell, Glapwell, Pinxton, Pleasley, Scarcliffe, South Normanton, Tibshelf, Upper Langwith.

NEWARK UNION :—Alverton, Balderton, Barnby, Besthorpe, Broadholme, Clifton (North), Clifton (South), Coddington, Collingham (North), Collingham (South), Cotham, Farndon, Girton, Harby, Hawton, Kilvington, Langford, Meering, Newark, Scarle (South), Spalford, Staunton, Thorney, Wigsley, Winthorpe. In **LINCOLNSHIRE** :—Allington, Barkston, Bassingham, Beckingham, Bennington, Bennington Grange, Broughton, Carlton-le-Moorland, Caythorpe, Claypole, Doddington, Fenton, Flawford, Foston, Fulbeck, Hougham, Marston, Norton Disney, Scarle (North), Sedgebrook, Stapleford, Stragglethorpe, Stubton, Swinderby, Syston, Thurlby, Westborough.

NOTTINGHAM UNION :—Brewhouse Yard, Lenton, Radford, St. Mary, St. Nicholas, St. Peter, Sneinton, Standard Hill and the limits of the Castle of Nottingham.

SOUTHWELL UNION :—Averham, Bleasby, Bulcote, Caythorpe, Elston, Epperstone, Edingley, Fiskerton, Farnsfield, Gunthorpe, Gonalstone, Halam, Hockerton, Hoveringham, Halloughton, Kelham, Kirklington, Lowdham, Morton, Muskham (South), Oxtou, Park Leys, Rolleston, Staythorpe, Syerston, Stoke (East), Southwell, Thorpe, Thurgarton, Upton, Winkbourn, Bilsthorpe, Bathley, Boughton, Budby, Caunton, Carlton-on-Trent, Cromwell, Clipstone, Egmanton, Eaking, Edwinstowe, Grasthorpe, Holme, Kneesal, Kirton, Kersall, Laxton, Muskham (North), Maplebeck, Norwell, Ollerton, Ossington, Ompton,

Perlethorpe, Rufford, Sutton-on-Trent, Weston, Wellow, Woodhouse Norwell, Walesby.

WORKSOP UNION :—Worksop, Carburton, Cuckney, Norton, Holbeck, Langwith, Carlton, Blyth, Hodsock, Styrrup, Halworth, Wallingwells, Welbeck, Woodhouse Hall. In DERBYSHIRE :—Whitwell, Clown, Barlborough, Elmton. In YORKSHIRE (West Riding) :—Thorpe Salvin, Harthill, Anston, Woodsetts, Gildingwells, Dinnington, Letwell, Firbeck, St. John's, Todweck, Wales.

AGRICULTURE 1884.


| CROPS. | | LIVE STOCK. | |
|-------------------------------|---------|--|---------|
| | Acres. | | Number. |
| Corn Crops | 136,149 | Horses for agriculture, brood mares, and unbroken horses | 20,664 |
| Green Crops | 49,473 | Cows and heifers in milk or calf | 26,260 |
| Clover, Sainfoin, and Grasses | 55,888 | Other cattle: above two years | 20,849 |
| Permanent Pasture | 190,023 | " " under two years | 35,385 |
| Hops | 30 | Sheep: above one year | 133,113 |
| Bare Fallow | 23,107 | " under one year | 91,210 |
| Orchards | 1,872 | Pigs | 30,916 |
| Market Gardens | 721 | | |
| Nursery Grounds | 153 | | |
| Woods | 26,387 | | |

Amount of Real Property assessed to the Income and Property Tax in year 1881-82 (Sched. A) £2,094,344, (Sched. B) £876,724, (Sched. D) £2,060,326.

| | |
|--|------------|
| Gross estimated Rental, Parochial Year 1881-82 | £2,484,674 |
| Amount of Rateable Value ,, ,, | 2,138,282 |
| County and Police Rates, 1881-82 | 20,658 |
| Poor Rates (<i>Union County</i>), 1880-81 | 151,029 |
| Inhabited House Duty, 1881-82 | 13,094 |

OXFORD.





OXFORDSHIRE.

THIRD REGISTRATION DIVISION.

THIS County has an area of 483,621 statute acres, and its population in 1881 was 179,559 persons (males 88,025, females 91,534), giving 0·37 persons to an acre, and 2·69 acres to a person. Since the first Census in 1801 the population has increased by 67,582 persons, or 60 per cent.

Prior to the Redistribution of Seats Act, 1885, the county was an undivided constituency, and it contained five represented boroughs or parts of boroughs. It comprises fourteen hundreds, the municipal boroughs of Banbury and Chipping Norton, and the greater part of the city of Oxford (the remainder being in Berkshire).

There is one Court of Quarter Sessions for the county, and it is divided into ten Petty Sessional Divisions. The borough of Banbury and the city of Oxford have Commissions of the Peace and separate Courts of Quarter Sessions. The ten Police Divisions of the county are identical with the Petty Sessional Divisions. The city of Oxford and the borough of Banbury have their own police. There are eight Lieutenancy, Subdivisions, and nine Highway Districts have been formed.

The total number of civil parishes in the county is 293, and there are parts of nine parishes which extend into adjoining counties, viz. Broughton Poggs, Cropredy, Ibstone, Ickford, Kingsey, Lewknor, St. Aldate (Oxford), Sonning, and Whitechurch. The county is almost entirely in the diocese of Oxford, which likewise includes the entire counties of Berks and Bucks, with portions of counties adjacent, and has a population of 577,196.

POPULATION OF COUNTY,
1801-1881.

| Census Years. | Population. | Increase per Cent. |
|---------------|-------------|--------------------|
| 1801 | 111,977 | ... |
| 1811 | 120,376 | 8 |
| 1821 | 138,224 | 15 |
| 1831 | 153,526 | 11 |
| 1841 | 163,127 | 6 |
| 1851 | 170,439 | 4 |
| 1861 | 170,944 | 0·3 |
| 1871 | 177,975 | 4 |
| 1881 | 179,559 | 0·9 |

OCCUPATIONS OF THE PEOPLE IN THE
REGISTRATION COUNTY ACCORDING
TO THE CENSUS OF 1881.

| | Males. | Females. |
|--------------------------|--------|----------|
| Professional Class . . . | 2,831 | 1,765 |
| Domestic „ . . . | 3,868 | 12,942 |
| Commercial „ . . . | 3,019 | 76 |
| Agricultural „ . . . | 21,731 | 835 |
| Industrial „ . . . | 22,869 | 7,331 |
| Unoccupied „ . . . | 34,590 | 69,713 |

PARLIAMENTARY DIVISIONS AND BOROUGH ACCORDING TO THE
REDISTRIBUTION OF SEATS ACT, 1885.

| Divisions and Borough. | Population 1881. | Members Returned. | Electors 1883. |
|------------------------------------|---------------------|----------------------|---------------------|
| Banbury | 44,557 | 1 | |
| Woodstock | 49,800 ¹ | 1 | |
| Oxford Borough (part of) | 39,219 | 1 | .6,306 |
| Henley | 45,983 | 1 | |
| Total | 179,559 | 4 ² | 16,973 ³ |

¹ Exclusive of parliamentary borough.

² In addition Oxford University returns 2 members to parliament. In 1881 it had 5159 registered electors.

³ Including county electors (in 1883, 7664) and the electors of the parliamentary boroughs of Banbury and Woodstock, suppressed by the Redistribution of Seats Act, 1885.

PARISHES, ETC., COMPOSING THE PARLIAMENTARY DIVISIONS, THE PARISHES
ARRANGED UNDER THE PETTY SESSIONAL DIVISIONS.

1. The NORTHERN or BANBURY DIVISION.

BANBURY and BLOXHAM:—Adderbury (East), Adderbury (West), Alkerton, Barford (St. John), Bloxham, Boddicot, Bourton, Broughton, Clattercote, Claydon, Cropredy, Drayton, Epwell, Hanwell, Horley, Hornton, Milcomb, Milton, Mollington, Neithrop, Newington (North), Prescot, Shennington, Shutford (East), Shutford (West), Sibford Ferris, Sibford Gower, Swalcliffe, Tadmarton, Wardington, Wigginton, Wroxtou.

CHADLINGTON:—Ascot-under-Wychwood, Bruern, Chadlington, Charlbury, Chastleton, Churchill, Cornbury Park, Cornwell, Enstone, Fawler, Fifield, Finstock, Heythrop and Dunthrop, Hooknorton, Idbury, Kingham, Langley, Leafield, Lyneham, Milton, Over Norton, Rollright (Great), Rollright (Little), Salford, Sarsden, Shipton-under-Wychwood, Shorthampton, Spelsbury, Swerford, Whichwood.

WOOTTON (North):—Aston (Middle), Aston (North), Aston (Steeple), Barford (Great), Barton (Steeple), Barton (Westcott), Deddington, Duns Tew, Rousham, Sandford, Southnewington, Tew (Great), Tew (Little), Worton (Nether), Worton (Over).

BANBURY, Municipal Borough.

2. The MID or WOODSTOCK DIVISION.

BAMPTON (East):—Aston and Cote, Bampton, Brixhampton, Chimney, Coggs, Crawley, Curbridge, Ducklington, Eynsham, Hailey, Hardwick, Lew, Minster Lovel, Northmoor, Ramsden, Shifford, Southleigh, Standlake, Stanton Harcourt, Witney, Yelford.

BAMPTON (West):—Alvescot, Asthal, Blackbourton, Brizenorton, Broadwell, Broughton Poggs, Burford, Clanfield, Faringdon (Little), Filkins, Fulbrook, Grafton, Holwell, Kelmscot, Kencot, Langford, Radcot, Shilton, Swinbrook, Taynton, Upton and Signet, Westwell, Widford.

PLOUGHLEY :—Ambrosden, Ardley, Arncot, Bicester (King's End), Bicester (Market End), Blackthorn, Bletchingdon, Bucknell, Charlton-on-Otmoor, Chesterton, Cottisford, Caversfield, Fencot and Murcot, Finmere, Fringford, Fritwell, Goddington, Hardwick, Hethe, Heyford (Lower), Heyford (Upper), Islip, Kirtlington, Launton, Merton, Middleton (Stoney), Mixbury, Newton Purcell, Oddington, Piddington, Shelswell, Somerton, Souldern, Stoke Lyne, Stratton Audley, Tusmore, Wendlebury, Weston-on-the-Green.

WOOTTON (South) :—Asterleigh, Begbroke, Bladon, Blenheim, Cassington, Combe, Glympton, Gosford, Hanborough, Hensington, Kiddington, Kidlington, Northleigh, Osney Hill, Shipton-on-Cherwell, Stonesfield, Tackley and Wight-hill, Thrupp, Watereaton, Wilcot, Wootton, Yarnton.

BULLINGDON (part of) :—Beckley, Cutteslowe, Elsfield, Forest Hill (with Shotover and Shotover Hill Place), Hampton Gay, Hampton Poyle, Horton-cum-Studley, Noke, Stanton (St. John), Stowood, Studley, Wood Eaton, so much of the parishes of Headington, Marston, St. Clements, St. Giles, and Woolvercot as is not included in the municipal borough of Oxford, and so much of the parishes of Cowley and Iffley as is included in the parliamentary borough of Oxford and not in the municipal borough.

OXFORD, Municipal Borough.

3. The SOUTHERN or HENLEY DIVISION.

BULLINGDON (part of) :—Albury, Ascot, Attington, Baldon Marsh, Baldon Toot, Burcot, Chilworth, Chippinghurst, Chislehampton, Clifton Hampden, Cowley, Cuddesdon, Culham, Denton, Dorchester, Drayton, Fifield (part of Benson), Garsington, Giles (St., as to the part without the city of Oxford), Holton, Horsepath, Ickford—part of (Draycot), Iffley, Littlemore, Milton (Great), Milton (Little), Nuneham Courtenay, Sandford-on-Thames, Stadhampton, Tetsworth, Thame, Thomley, Tiddington, Waterperry, Waterstock, Wheatley.

HENLEY :—Bix, Caversham, Checkendon, Crowmarsh Giffard, Eye and Dunsden, Goring, Harpsden, Henley-on-Thames, Ipsden, Mapledurham, Mongewell, Newnham Murren, Northstoke, Rotherfield Greys, Rotherfield Peppard, Shiplake, Southstoke-cum-Woodcot, Whitchurch.

WATLINGTON :—Adwell, Aston Rowant, Benson, Berrick Salome, Brightwell, Britwell Prior, Britwell Salome, Chalgrove, Chinnor, Crowell, Cuxham, Easington, Emmington, Ewelme, Haseley (Great), Ibstone, Kingsey—part of (Tythrop), Lewknor, Lewknor Uphill, Nettlebed, Newington, Nuffield, Pishill, Pyrton, Shirburn, Stokenchurch, Stoke Talmage, Swyncombe, Sydenham, Warborough, Warpsgrove, Watlington, Weston (South), Wheatfield.

ABINGDON, Municipal Borough (the part in Oxfordshire).

HENLEY-ON-THAMES, Municipal Borough.

AREA AND POPULATION (1881) OF PETTY SESSIONAL DIVISIONS
AND REGISTRATION DISTRICTS.

| PETTY SESSIONAL DIVISIONS. | | | | |
|--|----------|--------|----------------|---------|
| | | | Area in | Popula- |
| | | | Statute Acres. | tion. |
| [The place of meeting of the Justices is given in parenthesis where it is not the place from which the Division takes its name.] | | | | |
| Abingdon Boro' (pt. of) | 7 | 8 | | |
| Bampton, East (Witney) | 42,218 | 13,634 | | |
| Bampton, West (Burford) | 35,876 | 6,946 | | |
| Banbury Boro' | 81 | 3,600 | | |
| Banbury and Bloxham (Neithrop) | 44,832 | 17,356 | | |
| Bullingdon (Oxford) | 61,839 | 25,454 | | |
| Chadlington (Chipping Norton) | 66,748 | 17,044 | | |
| Henley (Henley and Cavershaw) | 47,386 | 16,903 | | |
| | | | Area in | Popula- |
| | | | Statute Acres. | tion. |
| Oxford City (part of) | 2,742 | 34,651 | | |
| Ploughley (Bicester) | 66,205 | 14,394 | | |
| Watlington | 58,423 | 14,138 | | |
| Wootton, North (Deddington) | 25,121 | 6,557 | | |
| Wootton, South (Woodstock) | 32,143 | 8,874 | | |
| REGISTRATION DISTRICTS. | | | | |
| Banbury | 78,015 w | 30,120 | | |
| Bicester | 65,549 w | 14,157 | | |
| Chipping Norton | 72,579 w | 17,958 | | |
| Headington | 29,085 w | 28,723 | | |
| Henley | 61,113 w | 19,992 | | |
| Oxford | 1,506 w | 21,902 | | |
| Thame | 55,919 w | 13,862 | | |
| Witney | 78,040 w | 21,536 | | |
| Woodstock | 47,921 w | 13,320 | | |

UNIONS AND PARISHES IN UNION COUNTY OF OXFORD.

BANBURY UNION:—Adderbury (East), Adderbury (West), Alkerton, Banbury, Barford (St. John), Barford (St. Michael), Bloxham, Boddicot, Bourton, Broughton, Clattercote, Claydon, Cropredy, Drayton, Epwell, Hanwell, Hook Norton, Horley, Hornton, Milcombe, Milton, Mollington, Neithrop, Newington (North), Newington (South), Prescot, Shenington, Shutford (East), Shutford (West), Sibford Ferris, Sibford Gower, Swalcliffe, Tadmarton, Wardington, Wigginton, Wroxton. In **NORTHAMPTONSHIRE:**—Appletree, Aston-le-Walls, Boddington (Upper), Boddington (Lower), Chalcombe, Chipping Warden, Edgcote, Middleton Cheney, Warkworth. In **WARWICKSHIRE:**—Avon Dasset, Farnborough, Mollington, Radway, Ratley, Shotteswell, Warmington.

BICESTER UNION:—Ambrosden, Arncot, Ardley, Bicester (Market End), Bicester (King's End), Blackthorn, Bletchington, Bucknell, Cottisford, Caversfield, Chesterton, Charlton-on-Otmoor, Fringford, Fritwell, Fencot and Murocot, Goddington, Hardwick, Hethe, Heyford (Upper), Heyford (Lower), Islip, Kirtlington, Launton, Middleton (Stoney), Merton, Noke, Newton Purcell, Oddington, Piddington, Stoke Lyne, Stratton Audley, Shelswell, Somerton, Souldern, Tusmore, Wendlebury, Weston-on-the-Green. In **BUCKINGHAMSHIRE:**—Boarstall.

CHIPPING NORTON UNION:—Ascot, Bruern, Chadlington, Charlbury, Chastleton, Chilson, Chipping Norton, Churchill, Cornbury Park, Cornwell, Enstone, Favler, Fifield, Finstock, Heythrop, Idbury, Kingham, Langley, Leafield, Lyneham, Milton, Over Norton, Rollright (Great), Rollright (Little), Salford, Sarsden, Shipton, Spelsbury, Swerford, Tew (Great), Tew (Little), Wychwood. In **WARWICKSHIRE:**—Barton-on-the-Heath, Compton (Long), Compton (Little).

HEADINGTON UNION:—Beckley, Chippinghurst, Cowley, Cuddesdon, Denton, Elsfield, Forest Hill, Garsington, Headington, Holton, Horsepath, Horton-cum-Studley, Ifley, Littlemore, Marston, Shotover, Shotover Hill Place, Stanton (St. John), Stowood, St. Clement's, St. Giles, St. John the Baptist, Wheatley, Woodeaton. In **BUCKINGHAMSHIRE:**—Studley.

HENLEY UNION :—Bix, Brightwell, Britwell Prior, Britwell Salome, Caversham, Checkendon, Cuxham, Eye and Dunsden, Harpsden, Henley, Ipsden, Nettlebed, Nuffield, Pishill, Pyrton, Rotherfield Greys, Rotherfield Peppard, Shiplake, Swyncombe, Watlington. In BERKSHIRE:—Remenham. In BUCKINGHAMSHIRE :—Fawley, Hambleden, Medmenham.

OXFORD UNION :—All Saints, St. Aldate, St. Ebbe, Holywell, St. Mary Magdalen, St. Mary the Virgin, St. Michael, St. Martin, St. Peter-le-Bailey, St. Peter-in-the-East, St. Thomas, The University.

THAME UNION :—Adwell, Albury, Ascot, Aston Rowant, Attington, Chalgrove, Chilworth, Crowell, Easington, Emmington, Haseley (Great), Great Milton, Lewknor, Little Milton, Shirburn, South Weston, Stoke Talmage, Sydenham, Tetsworth, Thame, Thomley, Tiddington, Warpsgrove, Waterperry, Waterstock, Wheatfield. In BUCKINGHAMSHIRE :—Bull, Chitton, Dorton, Ickford, Kingsey, Long Crendon, Oakley, Shabbington, Towersey, Worminghall.

WITNEY UNION :—Alvescot, Asthall, Aston and Cote, Bampton, Blackbourn, Brighthampton, Brizenorton, Broadwell, Broughton Poggs, Burford, Chimney, Clanfield, Coggs, Crawley, Curbridge, Ducklington, Eynsham, Filkins, Fulbrook, Hailey, Handborough, Hardwick, Holwell, Kencott, Lew, Minster Lovel, Northleigh, Northmoor, Osney Hill, Ramsden, Shifford, Shilton, Southleigh, Standlake, Stanton Harcourt, Swinbrook, Taynton, Upton and Signet, Westwell, Widford, Wilcote, Witney, Yelford.

WOODSTOCK UNION :—Asterleigh, Aston (Middle), Aston (North), Aston (Steeple), Barton (Steeple), Barton (Westcott), Begbroke, Bladon, Blenheim, Cassington, Combe, Cutteslowe, Deddington, Duns Tew, Glympton, Gosford, Hampton Gay, Hampton Poyle, Hensington, Kiddington, Kidlington, Rousham, Sanford, Shipton-on-Cherwell, Stonesfield, Tackley, Thrupp, Water Eaton, Woodstock, Woolvercot, Wootton, Worton (Nether), Worton (Over), Yarnton.

AGRICULTURE, 1884.

| CROPS. | | LIVE STOCK. | |
|-------------------------------|---------|--|---------|
| | Acres. | | Number. |
| Corn Crops | 149,046 | Horses for agriculture, brood mares, and unbroken horses | 17,875 |
| Green Crops | 53,643 | Cows and heifers in milk or calf | 17,892 |
| Clover, Sainfoin, and Grasses | 47,066 | Other cattle : above two years | 13,038 |
| Permanent Pasture | 156,836 | " " under two years | 23,676 |
| Bare Fallow | 11,139 | Sheep : above one year | 167,938 |
| Orchards | 1,461 | " " under one year | 122,178 |
| Market Gardens | 226 | Pigs | 41,652 |
| Nursery Grounds | 54 | | |
| Woods | 21,661 | | |

Amount of Real Property assessed to the Income and Property Tax in year 1881-82 (Sched. A.) £1,337,056, (Sched. B) £770,332, (Sched. D) £728,643.

| | |
|--|------------|
| Gross estimated Rental, Parochial Year 1881-82 | £1,287,158 |
| Amount of Rateable Value | 1,100,210 |
| County and Police Rates, 1881-82 | 21,169 |
| Poor Rates (<i>Union County</i>), 1880-81 | 116,007 |
| Inhabited House Duty, 1881-82 | 9,074 |

SALOP.



SHROPSHIRE.

SIXTH REGISTRATION DIVISION.

THIS County has an area of 844,565 statute acres, and its population in 1881 was 248,014 persons (males 124,157, females 123,857), giving 0·29 persons to an acre, and 3·41 acres to a person. Since the first Census in 1801 the population has increased by 78,766 persons, or 46 per cent.

Prior to the Redistribution of Seats Act, 1885, the county was divided into North Shropshire, including the borough of Shrewsbury; and South Shropshire, including the boroughs of Bridgnorth and Wenlock, and the part of the borough of Ludlow in this county. It comprises fourteen hundreds, and the municipal boroughs of Bridgnorth, Ludlow, Oswestry, Shrewsbury, and Wenlock.

There is one Court of Quarter Sessions for the county, and it is divided into nineteen Petty Sessional Divisions. All the boroughs have Commissions of the Peace and separate Courts of Quarter Sessions. For police purposes the county is divided into six Districts. The boroughs of Bridgnorth, Ludlow, and Shrewsbury have their own police. There are twenty-six Lieutenancy Subdivisions; and fourteen Highway Districts, which comprise the entire county.

The total number of civil parishes in the county is 253, and there are parts of nineteen others which extend into adjoining counties, viz. Alberbury, Bobbington, Bucknell, Churchstoke, Drayton-in-Hales, Ellesmere, Hyssington, Leintwardine, Llansilin, Llanymynech, Ludford, Lydham, Mainstone, Mucklestone, Pattingham, Richards Castle, Sheriff Hales, Whitchurch, and Worthen. The county is in the dioceses of Hereford, Lichfield, and St. Asaph. (See HEREFORDSHIRE, STAFFORDSHIRE, and DENBIGHSHIRE.)

POPULATION OF COUNTY,
1801-81.

OCCUPATIONS OF THE PEOPLE IN THE
REGISTRATION COUNTY ACCORDING
TO THE CENSUS OF 1881.

| Census Years. | Population. | Increase per Cent. | | |
|------------------|-------------|-----------------------|--------------------------|----------------|
| | | | Males. | Females. |
| 1801 | 169,248 | ... | Professional Class . . . | 3,444 1,744 |
| 1811 | 184,973 | 9 | Domestic ,, . . . | 3,594 17,803 |
| 1821 | 198,311 | 7 | Commercial ,, . . . | 4,329 66 |
| 1831 | 213,518 | 8 | Agricultural ,, . . . | 28,241 1,336 |
| 1841 | 225,320 | 6 | Industrial ,, . . . | 42,459 6,296 |
| 1851 | 229,341 | 2 | Unoccupied ,, . . . | 50,925 105,653 |
| 1861 | 240,959 | 5 | | |
| 1871 | 248,111 | 3 | | |
| 1881 | 248,014 | ... | | |

PARLIAMENTARY DIVISIONS AND BOROUGH ACCORDING TO THE
REDISTRIBUTION OF SEATS ACT, 1885.

| Divisions and Borough | Population 1881. | Members returned. | Electors, 1883. |
|------------------------------|---------------------|----------------------|---------------------|
| Oswestry | 54,984 | 1 | |
| Newport | 55,234 ¹ | 1 | |
| Shrewsbury Borough | 26,478 | 1 | 3,802 |
| Wellington | 52,798 | 1 | |
| Ludlow | 58,520 | 1 | |
| Total | 248,014 | 5 | 23,126 ² |

¹ Exclusive of parliamentary borough.

² Including county electors (in 1883, 13,729) and the electors of the parliamentary boroughs of Bridgnorth, Ludlow, and Wenlock, suppressed by the Redistribution of Seats Act, 1885.

PARISHES, ETC., COMPOSING THE PARLIAMENTARY DIVISIONS, THE PARISHES
ARRANGED UNDER THE PETTY SESSIONAL DIVISIONS.

1. THE WESTERN OR OSWESTRY DIVISION.

CHIRBURY :—Brompton, Chirbury, Hyssington Mucklewick, Shelve, Worthin.

CONDOVER :—Acton Burnell, Berrington, Church Preen, Church Pulverbatch, Condover, Cound, Cressage, Frodesley, Harley, Kenley, Leebotwood, Longnor, Meole Brace, Pitchford, Ruckley and Langley, St. Julian's, Sheinton, Smethcote, Stapleton, Sutton, Woolstaston.

FORD :—Alberbury, Cardiston, Ford, Great Wollaston, Hanwood (Great), Habberley, Minsterley, Pontesbury, St. Chad (part of), St. Julian's (part of), Westbury, Worthen (part of).

OSWESTRY (Hundred of) :—Knockin, Kinnerley, Llansilin (part of), Llanyblodwell, Llanymynech (part of), Molverley, Oswestry, Selattyn, St. Martin's, West Felton, Whittington.

PIMHILL (Hundred of—except the parish of Middle) :—Baschurch, Ellesmere, Hordley, Montford, Ness (Great), Ness (Little), Petton, Ruyton-of-the-Eleven-Towns, Shrawardine, Welsh Hampton.

ALBRIGHTON (part of) :—Fitz.

OSWESTRY, Municipal Borough.

2. THE NORTHERN OR NEWPORT DIVISION.

ALBRIGHTON (except the parish of Fitz) :—Albrighton, Astley, Battlefield, Broughton, Clive, Grinshill, Hadnal, Haughmond Demesne, Preston Gubbalds, St. Alkmund, St. Mary, Shawbury Park (Acton Reynald), Uffington.

BRADFORD (Newport—part of) :—Bolas Magna, Cherrington, Chetwynd Aston, Chetwynd, Church Aston, Edmond, Kinnersley, Longford, Newport, Sheriff-hales, Tibberton, Woodcote.

BRADFORD (Drayton) :—Adderley, Cheswardine, Childs Ercall, Drayton-in-Hales (the Shropshire portion of the parish), Hinstock, Hodnet, Moreton Say, Norton-in-Hales, Stoke-upon-Tern, Woore (the Shropshire portion of the parish of Mucklestone).

BRADFORD WELLINGTON (part of) :—Atcham, Ercall Magna, Longdon-upon-Tern, Rodington, Upton Magna, Waters Upton, Withington.

BRADFORD (Wem) :—Lee Brockhurst, Loppington, Moreton Corbet, Shawbury, Stanton-upon-Hine Heath, Wem, Weston and Wixhill.

BRADFORD (Whitchurch) :—Ightfield, Prees, Whitchurch.

BRIMSTREE (Shifnal) :—Albrighton, Badger, Beckbury, Bonninghall, Boscobel, Donnington, Kemberton, Ryton, Shifnal, Stockton, Sutton Maddock, Tong.

PIMHILL (part of) :—Middle.

SHREWSBURY, Municipal Borough.

3. The MID OR WELLINGTON DIVISION.

BRADFORD WELLINGTON (part of) :—Buildwas, Dawley, Eaton Constantine, Eyton, Leighton, Stirchley, Uppington, Wellington, Wombridge, Wrockwardine, Wroxeter.

BRADFORD NEWPORT (part of) :—Lilleshall, Preston-on-the-wild-Moors.

WENLOCK BOROUGH (part of) :—Benthall, Broseley, Little Wenlock, Madeley.

4. The SOUTHERN OR LUDLOW DIVISION.

BISHOP'S CASTLE :—Bishop's Castle Borough.

BURFORD :—Burford, Boraston, Coreley, Greet, Nash, Whitton.

BRIMSTREE (South) and STOTTESDON CHELMARSH :—Acton Round, Alveley, Astley Abbots, Aston Eyre, Billingsley, Claverley, Chelmarsh, Chetton, Cleobury (North), Duexhill, Ditton Priors (part of—Ashfield), Eardington, Glazeley, Highley, Middleton Scriven, Morville, Neenton, Oldbury, Quatt Malvern, Romsley, Rudge, Sidbury, Stanton (Long), Tasley, Upton Cressett, Worfield.

CLUN and PURSLOW :—Bedstone, Bettws, Bishop's Castle, Bucknell, Clun, Clunbury, Clungunford, Edgton, Hill End, Hopesay, Hopton Castle, Llanvaerwaterdine, Lydbury (North), Lydham, Mainstone, More, Myndtown, Norbury, Ratlinghope, Sibdon, Stowe, Wentnor.

MUNSLow (Lower) and part of OVERS and STOTTESDEN :—Abdon, Ashford Bowdler, Ashford Carbonell, Bitterley, Bromfield, Cainham, Clee (St. Margaret), Cold Weston, Culmington, Diddlebury, Halford, Heath, Holdgate, Hope-Baggot, Hopton Cangeford, Ludlow Castle, Ludford (Salop), Munslow, Onibury, Richard's Castle (Salop), Stanton Lacy, Stoke St. Milborough, Stokesay, Tugford.

MUNSLow (Upper) :—Acton Scott, Cardington, Church Stretton, Easthope, Eaton-under-Heywood, Hope Bowdler, Rushbury, Shipton, Wistanstow.

STOTTESDEN (Cleobury) :—Aston Botterell, Burwarton, Cleobury Mortimer, Dowles, Farlow, Hopton Wafers, Kinlet, Loughton, Milson, Neen (Savage), Neen (Solars), Silvington, Stottesden, Wheathill, Woodhouse.

BRIDGNORTH, Municipal Borough.

LUDLOW, Municipal Borough.

WENLOCK, Municipal Borough (except the parishes of Benthall, Broseley, Little Wenlock, and Madeley).

AREA AND POPULATION (1881) OF PETTY SESSIONAL DIVISIONS
AND REGISTRATION DISTRICTS.

| PETTY SESSIONAL DIVISIONS. | | | Area in Statute Acres. | Popula- tion. | |
|--|--------|--------|---|------------------|--------|
| [The place of meeting of the Justices is given in parenthesis or in italics where it is not the place from which the Division takes its name.] | | | | | |
| Albrighton (Shrewsbury) | 29,964 | 3,795 | Munslow Upper, (Church Stretton) | 39,234 | 4,828 |
| Bishops Castle | 5,649 | 1,788 | Oswestry | 56,899 | 14,485 |
| Bradford Drayton, (Market Drayton) | 51,053 | 12,489 | Oswestry Borough | 1,888 | 7,847 |
| Bradford <i>Newport</i> | 30,597 | 11,705 | Pimhill (Ellesmere and Baschurch) | 59,059 | 11,150 |
| Bradford <i>Wellington</i> | 52,941 | 37,715 | Shrewsbury Boro' | 3,674 | 26,478 |
| Bradford <i>Wem</i> | 35,461 | 6,555 | Stottesden Cleobury (Cleobury Mortimer) | 40,484 | 5,260 |
| Bradford <i>Whitchurch</i> | 30,228 | 9,691 | Wenlock Boro' | 33,000 | 18,442 |
| Bridgnorth Boro' | 3,194 | 5,885 | REGISTRATION DISTRICTS. | | |
| Brimstree <i>Shifnal</i> | 33,489 | 11,022 | Atcham | 123,728 w | 48,633 |
| Brimstree, South, and Stottesden Chelmarsh (Bridgnorth) | 61,309 | 9,082 | Bridgnorth | 70,081 | 15,279 |
| Burford (Tenbury) | 9,887 | 2,057 | Church Stretton | 46,493 | 5,672 |
| Chirbury (Marton) | 28,396 | 5,048 | Cleobury Mortimer | 54,411 | 8,138 |
| Clun and Purslow (Bishop's Castle and Purslow) | 96,940 | 9,983 | Clun | 83,196 | 10,167 |
| Conover (Dorington) | 41,962 | 8,382 | Ellesmere | 73,226 w | 13,708 |
| Ford (Cruckton) | 33,970 | 8,457 | Ludlow | 83,250 | 18,589 |
| Ludlow Borough | 241 | 5,035 | Madeley | 29,402 | 27,314 |
| Munslow, Lower, and part of Owers and Stottesden (Ludlow) | 65,046 | 10,835 | Market Drayton | 65,296 w | 14,849 |
| | | | Newport | 48,501 w | 15,352 |
| | | | Oswestry | 82,028 w | 27,073 |
| | | | Shifnal | 46,070 w | 12,821 |
| | | | Wellington | 35,143 w | 26,484 |
| | | | Wem | 52,450 w | 10,565 |
| | | | Whitchurch | 40,307 w | 11,246 |

UNIONS AND PARISHES IN UNION COUNTY OF SHROPSHIRE.

ATCHAM UNION:—Acton Burnell, Alberbury, Albrighton, Astley, Atcham, Battlefield, Berrington, Cardiston, Church Preen, Church Pulverbatch, Conover, Cound, Cressage, Eaton Constantine, Fitz, Ford, Frodesley, Habberley, Hanwood, Harley, Haughmond, Holy Cross and St. Giles, Hughley, Kenley, Leighton, Molverley, Meole Brace, Minsterley, Montford, Pitchford, Pontesbury, Preston Gubbals, Ruckley, St. Chad, St. Mary, St. Julian, St. Alkmond, Sheinton, Shrawardine, Stapleton, Sutton, Uffington, Uppington, Upton Magna, Westbury, Withington, Wollaston, Wroxeter. In MONTGOMERYSHIRE:—Bauseley, Criggion.

BRIDGNORTH UNION:—Acton Round, Alveley, Astley Abbots, Aston Eyre, Billingsley, Burwarton, Chelmarsh, Chetton, Claverley, Cleobury (North), Duexhill, Ditton Priors, Eardington, Glazeley, St. Leonard, St. Mary Magdalene, Middleton Scriven, Monkhopton, Morville, Neenton, Oldbury, Quatford, Quatt, Romsley, Sidbury, Stanton (Long), Tasley, Upton Cressett, Worfield.

CHURCH STRETTON UNION:—Acton Scott, Church Stretton, Cardington,

Easthope, Eaton-under-Heywood, Hope Bowdler, Leebootwood, Longnor, Rush-bury, Shipton, Sibdon Carwood, Smethcote, Wistanstow, Woolstaston.

CLEOBURY MORTIMER UNION:—Aston Botterell, Cleobury Mortimer, Coreley, Farlow, Highley, Hopton Wafers, Kinlet, Loughton, Milson, Neen (Savage), Neen (Solars), Silvington, Stottesden, Wheathill, Woodhouse. In WORCESTERSHIRE:—Bayton, Mamble, Rock.

CLUN UNION:—Bishop's Castle (Borough), Bishop's Castle (Out Liberties), Clun, Clunbury, Clungunford, Dinmore, Edgton, Hill End, Hopesay, Hopton Castle, Hyssington (Mucklewick part), Lydbury (North), Lydham, Mainstone, Myndtown, More, Norbury, Ratlinghope, Shelve, Wentor. In MONTGOMERYSHIRE:—Hyssington (part of), Snead.

ELLESMERE UNION:—Baschurch, Ellesmere, Hadnall, Hordley, Middle, Ness (Great), Ness (Little), Petton, Welsh Hampton. In FLINTSHIRE:—Bettisfield, Bronington, Halghton, Hanmer, Overton, Penley, Tybroughton, Willington.

LUDLOW UNION:—Abdon, Ashford Bowdler, Ashford Carbonell, Bitterley, Bromfield, Cainham, Clee (St. Margaret), Cold Weston, Culmington, Diddlebury, Halford, Heath, Holdgate, Hope-Baggot, Hopton Cangeford, Ludlow Castle, Munslow, Onibury, Richard's Castle, St. Lawrence Ludlow, Stanton Lacy, Stoke St. Milborough, Stokesay, Tugford, Leintwardine (part of), Ludford (part of). In HEREFORDSHIRE:—Aston, Burrington, Downton, Elton, Leinthall Starks, Richard's Castle, Wigmore, Leintwardine (part of), Ludford (part of).

MADELEY UNION:—Barrow, Benthall, Broseley, Buildwas, Dawley, Linley, Little Wenlock, Madeley, Much Wenlock, Posenhall, Stirchley, Willey.

MARKET DRAYTON UNION:—Adderley, Cheswardine, Child's Ercall, Drayton-in-Hales, Hinstock, Hodnet, Moreton Say, Norton-in-Hales, Stoke-upon-Tern, Woore. In CHESHIRE:—Tittenley. In STAFFORDSHIRE:—Ashley, Mucklestone, Tyrley.

NEWPORT UNION:—Newport, Chetwynd, Edgmond, Cherrington, Chetwynd Aston, Church Aston, Tibberton, Lilleshall, Longford, Woodcote. In STAFFORDSHIRE:—Forton, Gnosall, Norbury, Weston Jones, Adbaston, High Offley.

OSWESTRY UNION:—Kinnerley, Knockin, Llanyblodwell, Llwyntidman, Oswestry (Parish), Oswestry (Town), Ruyton, St. Martin's, Selattyn, Sychtyn, West Felton, Whittington. In DENBIGHSHIRE:—Chirk, Llansilin.

SHIFNAL UNION:—Albrighton, Badger, Beckbury, Bonninghall, Boscobel, Donnington, Kemberton, Ryton, Shifnal, Stockton, Sutton Maddock, Tong. In STAFFORDSHIRE:—Blymhill, Patshull, Sheriffhales, Weston-under-Lizard.

WELLINGTON UNION:—Bolas Magna, Ercall Magna, Eyton-on-the-wild-Moors, Kinnersley, Longdon-upon-Tern, Preston-on-the-wild-Moors, Rodington, Waters Upton, Wellington, Wombridge, Wrockwardine.

WEM UNION:—Wem, Broughton, Clive, Grinshill, Lee Brockhurst, Loppington, Moreton Corbet, Prees, Shawbury, Stanton-upon-Hine Heath, Weston and Wixhill-under-Redcastle.

WHITCHURCH UNION:—Ightfield, Whitchurch. In CHESHIRE:—Agden, Bickley, Bradeley, Chidlow, Chorlton, Cuddington, Duckington, Edge, Hampton, Larkton, Macefen, Malpas, Marbury, Newton, Norbury, Oldcastle, Overton, Stockton, Tushingham, Wichaugh, Wigland, Wirswall. In FLINTSHIRE:—Iscoyd.

AGRICULTURE 1884.

| CROPS. | | LIVE STOCK. | |
|-------------------------------|---------|---|---------|
| | Acres. | | Number. |
| Corn Crops | 152,596 | Horses for agriculture, brood mares, and unbroken horses | 32,233 |
| Green Crops | 61,127 | Cows and heifers in milk or calf | 56,559 |
| Clover, Sainfoin, and Grasses | 61,954 | Other cattle: above two years | 29,666 |
| Permanent Pasture | 428,110 | " " under two years | 66,871 |
| Flax | 2 | Sheep: above one year | 241,968 |
| Hops | 109 | " " under one year | 176,245 |
| Bare Fallow | 11,092 | Pigs | 63,703 |
| Orchards | 3,859 | | |
| Market Gardens | 55 | | |
| Nursery Grounds | 95 | | |
| Woods | 45,641 | | |

Amount of Real Property assessed to the Income and Property Tax
in year 1881-82 (Sched. A) £1,736,610, (Sched. B) £1,243,347,
(Sched. D) £972,994.

| | |
|--|------------|
| Gross estimated Rental, Parochial Year 1881-82 | £2,082,520 |
| Amount of Rateable Value " " | 1,855,775 |
| County and Police Rates, 1881-82 | 20,134 |
| Poor Rates (<i>Union County</i>), 1880-81 | 130,852 |
| Inhabited House Duty, 1881-82 | 7,492 |

SOMERSET.



London: Edward Stanford, 55 Charing Cross.

SOMERSETSHIRE.

FIFTH REGISTRATION DISTRICT.

THIS County has an area of 1,049,812 statute acres, and its population in 1881 was 469,109 persons (males 220,582, females 248,527), giving 0·45 persons to an acre, and 2·24 acres to a person. Since the first Census in 1801 the population has increased by 195,532 persons, or 71 per cent.

Prior to the Redistribution of Seats Act, 1885, the county was divided into East Somerset, Mid Somerset, and West Somerset. It comprises forty hundreds, two liberties, the cities of Bath and Wells, part of the city of Bristol, and the municipal boroughs of Bridgwater, Chard, Glastonbury, Taunton, and Yeovil. The principal part of the city of Bristol (which is a county of itself) is in Gloucestershire.

There is one Court of Quarter Sessions for the county, and it is divided into twenty-two Petty Sessional Divisions; the cities of Bath and Bristol and the borough of Bridgwater have Commissions of the Peace and separate Courts of Quarter Sessions; and the city of Wells and the borough of Yeovil have Commissions of the Peace. For police purposes there are fourteen Divisions; the cities of Bath and Bristol, and the boroughs of Bridgwater and Chard, have their own police. The city of Wells and the boroughs of Yeovil and Glastonbury are empowered to have police forces of their own; but by special arrangement they are at present under the supervision of the county police. There are sixteen Lieutenancy Subdivisions; and eighteen Highway Districts, which comprise the entire county, have been formed.

The total number of civil parishes in the county is 490, and there are parts of three others which extend into adjoining counties, viz. Maiden Bradley, Stourton, and Exmoor. The county is mostly in the diocese of Bath and Wells, which has a population of 423,705.

POPULATION OF COUNTY, 1801-1881.

| Census Years. | Population. | Increase per Cent. |
|------------------|-------------|-----------------------|
| 1801 | 273,577 | ... |
| 1811 | 302,836 | 11 |
| 1821 | 355,789 | 17 |
| 1831 | 403,795 | 13 |
| 1841 | 435,599 | 8 |
| 1851 | 443,916 | 2 |
| 1861 | 444,873 | 0·2 |
| 1871 | 463,483 | 4 |
| 1881 | 469,109 | 1 |

OCCUPATIONS OF THE PEOPLE IN THE REGISTRATION COUNTY ACCORDING TO THE CENSUS OF 1881.

| | | Males. | Females. |
|--------------------|----------|--------|----------|
| Professional Class | . . . | 7,181 | 4,828 |
| Domestic | ,, . . . | 4,485 | 36,547 |
| Commercial | ,, . . . | 12,053 | 172 |
| Agricultural | ,, . . . | 41,750 | 2,300 |
| Industrial | ,, . . . | 72,867 | 28,330 |
| Unoccupied | ,, . . . | 93,058 | 187,031 |

PARLIAMENTARY DIVISIONS AND BOROUGHS ACCORDING TO THE
REDISTRIBUTION OF SEATS ACT, 1885.

| Divisions and Boroughs. | Population 1881. | Members Returned. | Electors 1883. |
|---------------------------|----------------------|----------------------|---------------------|
| Northern | 50,941 | 1 | |
| Wells | 52,994 | 1 | |
| Frome | 49,823 ¹ | 1 | |
| Bath Borough | 53,785 | 2 | 6,231 |
| Eastern | 50,038 | 1 | |
| Southern | 51,504 | 1 | |
| Bridgwater | 49,772 | 1 | |
| Wellington | 50,507 | 1 | |
| Taunton Borough | 16,614 | 1 | 2,412 |
| Total | 425,978 ² | 10 | 37,479 ³ |

¹ Exclusive of parliamentary borough.

² Exclusive of 43,131 persons belonging to that portion of the county of the city of Bristol which is situated on the south side of the river Avon. See GLOUCESTERSHIRE.

³ Including county electors (in 1883, 27,446) and the electors of the parliamentary borough of Frome, suppressed by the Redistribution of Seats Act, 1885.

PARISHES, ETC., COMPOSING THE PARLIAMENTARY DIVISIONS, THE PARISHES
ARRANGED UNDER THE PETTY SESSIONAL DIVISIONS.

1. The NORTHERN DIVISION.

KEYNSHAM :—Brislington, Burnett, Compton Dando, Keynsham, Marksbury, Norton Malreward, Priston, Publow, Queen Charlton, St. Thomas-in-Pensford, Saltford, Stanton Drew, Stanton Prior, Whitchurch.

LONG ASHTON :—Abbots Leigh, Backwell, Barrow Gurney, Bedminster, Bourton (or Flax Bourton), Brockley, Chelvey, Clapton, Clevedon, Dundry, Kenn, Kingston Seymour, Long Ashton, Nailsea, Portbury, Portishead, St. George's (or Easton-in-Gordano), Tickenham, Walton-in-Gordano, Weston-in-Gordano, Winford, Wraxall, Yatton.

TEMPLE CLOUD :—Cameley, Chelwood, Chew Magna, Chewstoke, Chewton Mendip, Clutton, Compton Martin, East Harptree, Emberrow, Farmborough, Farrington Gurney, Green Ore, High Littleton, Hinton Bluett, Litton, Norton Hawkfield, Paulton, Stone Easton, Stowey, Thrubwell Nempnett, Timsbury, Ubley, West Harptree, Widcombe.

WELLS (part of) :—Binegar.

KILMERSDON (part of) :—Chilcompton, Midsomer-Norton.

2. PARLIAMENTARY DIVISION OF WELLS.

AXBRIDGE :—Axbridge, Badgworth, Banwell, Berrow, Biddisham, Blagdon, Bleadon, Brean, Burnham, Burrington, Butcombe, Chapel Allerton, Charterhouse-on-Mendip, Cheddar, Christon, Churchill, Compton Bishop, Congresbury, East Brent, Hutton, Kewstoke, Locking, Loxton, Lymsham, Mark, Puxton, Rowberrow, Shipham, South Brent, Uphill, Weare, Wick (St. Lawrence), Wedmore, Weston-super-Mare, Winscombe, Worle, Wrington.

WELLS (except the parishes in 1 and 4) :—Batcombe-cum-Nyland, Dinder, Meare, Priddy, Rodney Stoke, St. Andrew-in-Wells (Liberty), St. Cuthbert (In-Parish), St. Cuthbert (Out-Parish), West Bradley, Westbury, Wookey.

WELLS, Municipal Borough.

3. PARLIAMENTARY DIVISION OF FROME.

FROME :—Beckington, Berkley, Buckland Dinham, Cloford, Elm, Frome Selwood, Laverton, Leigh-upon-Mendip, Lullington, Marston-Bigott, Mells, Orchardley or Orchardleigh, Nunney, Road, Rodden, Standerwick, Wanstrow, Whatley, Witham Friary, Woolverton.

KILMERSDON (part of) :—Babington, Forscote, Hardington, Hemington, Holcombe, Kilmersdon, Radstock, Stratton-on-the-Foss, Writhlington.

WESTON :—Bathampton, Batheaston, Bathford, Bath (St. James), Bath (St. Michael), Bath (St. Peter and St. Paul), Bathwick, Camerton, Charlcombe, Claverton, Combhay, Corston, Dunkerton, Englishcombe, Farleigh Hungerford, Freshford, Hinton Charterhouse, Kelston or Kelweston, Langridge, Lyncombe and Widcombe, Monckton Combe, Newton (St. Loe), Northstoke, Norton (St. Phillip), St. Catherine, South Stoke, Swainswick, Tellisford or Telsford, Twiverton or Twerton, Walcot, Wellow, Weston, Woolley.

SHEPTON MALLET (part of) :—Ashwick, Batcombe, Downhead, East Cranmore, West Cranmore, Stoke Lane, Upton Noble.

BATH, Municipal Borough.

4. The EASTERN DIVISION.

SHEPTON MALLET (part of) :—Croscombe, Ditcheat, Doullting, East Pennard, Evercreech, Hornblotton, Lamyatt, Milton Clevedon, Pilton, Pylle, Shepton Mallet.

SOMERTON :—Aller, Babecary, Baltonsborough, Barton (St. David), Butleigh, Charlton Adam, Charlton Mackrell, Compton Dundon, East Lydford, High Ham, Huish Episcopi, Keinton Mandeville, Kingsdon, Kingweston Eastover, Langport, Long Sutton, Muchelney, Pitney, Poddimore Milton, Somerton, Street, Walton, West Camel, West Lydford, Yeovilton.

WELLS (part of) :—Glastonbury, North Wootton, West Pennard.

WINCANTON :—Abbas and Temple Combe, Alford, Ansford, Blackford, Bratton Seymour, Bruton, Castle Cary, Charlton Horethorne, Charlton Musgrove, Compton Pouncefoot or Pouncefoot, Corton Denham, Cucklington, Eastrip, Goathill, Henstridge, Holton, Horsington, Kilmington, Lovington, Maiden Bradley (part—Yarnfield), Maperton, Milborne Port, North Barrow, North Bruham, North Cadbury, North Cheriton, Penselwood, Pitcombe, Pointington, Sandford Orcas, Shepton Montague, South Barrow, South Bruham, South Cadbury, Stoke Trister, Stourton (part—Brook), Stowell, Sutton Montis, Weston Bampfylde, Wheathill, Wincanton, Yarlington.

5. The SOUTHERN DIVISION.

CREWKERNE :—Crewkerne, Haselbury Plucknett, Hinton (St. George), Lopen, Merriott, Middle Chinnock, Misterton, North Perrott, Seaborough, Wayford, West Chinnock.

ILMINSTER (part of) :—Barrington, Chaffcombe, Chard Borough, Chard Parish, Chillington, Cricket Malherbie, Cricket (St. Thomas), Cudworth, Curry Rivell, Dinnington, Dowlish Wake, Drayton, Earnshill, Kingsbury Episcopi, Kingstone, Knowle (St. Giles), Puckington, Seavington (St. Mary), Seavington (St. Michael), Shepton Beauchamp, South Petheron, Stocklinch Magdalen, Stocklinch Ottersey, Swell, West Dowlish, White Lackington, Winsham.

YEOVIL :—Ashington, Barwick, Brympton, Chilton Cantelo, Chilthorne Domer, Chiselborough, Clossworth, East Chinnock, East Coker, Hardington Mandeville, Ilchester, Lufton, Limington, Marston Magna, Martock, Montacute, Mudford, Northover, Norton-under-Hamdon, Odecombe, Pendomer, Preston Plucknett, Queen Camel, Rimpton, Sock Dennis, Sparkford, Stoke-under-Hamdon, Sutton Bingham, Thorne Coffin, Tintinhull, Trent, West Coker, Yeovil.

YEOVIL, Municipal Borough.

6. The BRIDGWATER DIVISION.

ILMINSTER (part of):—Ashill, Beererocombe, Broadway, Buckland (St. Mary), Combe (St. Nicholas), Curry Mallet, Donyatt, Fivehead, Hatch Beauchamp, Ilminster, Ilton, Isle Abbots, Isle Brewers, South Bradon, Whitestaunton.

BRIDGWATER :—Ashcott, Asholt, Bawdrip, Bridgwater, Broomfield, Cannington, Catcott, Charlinch, Chedzoy, Chilton Common (extra Parochial), Chiltonsuper-Polden, Chilton Trinity, Cossington, Durleigh, Durston, Edington, Edstock and Beer, Enmore, Goathurst, Greinton, Huntspill, Lyng, Middlezoy, Moorlinch, North Petherton, Othery, Otterhampton, Pawlett, Puriton, St. Michael Church, Shapwick, Spaxton, Stawell, Stockland Bristol, Sutton Mallett, Thurloxton, Wembdon, Westonzoyland, Woolavington.

TAUNTON (part of):—Bickenhall, Cheddon Fitzpaine, Corfe, Creech (St. Michael), Curland, North Curry, Hillfarrance, Orchard Portman, Ruishton, Staple Fitzpaine, Stoke (St. Gregory), Stoke (St. Mary), Thornfalcon, Thurlbear, West Hatch, West Monckton.

BRIDGWATER, Municipal Borough.

7. The WESTERN or WELLINGTON DIVISION.

TAUNTON (part of):—Angersleigh, Bishop's Hull, Kingston (near Taunton), Norton Fitzwarren, Oake, Otterford, Pitminster, Staplegrove, Taunton (St. Mary), Taunton (St. James), Trull, Wilton.

BISHOP'S LYDEARD :—Ash Priors, Bishop's Lydeard, Combe Florey, Cothelstone, Halse, Heathfield, Lydeard (St. Lawrence), Tolland, West Bagborough.

DULVERTON :—Brushford, Dulverton, Exford, Exmoor (part), Exton, Hawkrige, Kingsbrompton, Skilgate, Upton, Winsford, Withypool.

DUNSTER :—Carhampton, Culbone, Cutcombe, Dunster, Luckham or Luccombe, Luxborough, Minehead Borough and Parish, Oare, Porlock, Selworthy, Stoke Pero, Timberscombe, Treborough, Withycombe, Wootton Courtney.

WELLINGTON :—Ashbrittle, Bradford, Kittisford, Langford Budville, Nynehead, Runnington, Sampford Arundell, Stawley, Thorn (St. Margaret), Wellington, West Buckland.

WILLITON :—Bicknoller, Crowcombe, Dodington, East Quantoxhead, Elworthy, Fiddington, Holford, Kilton, Kilve, Lilstock, Monksilver, Nether Stowey, Nettlecombe, Old Cleeve, Over Stowey, St. Decuman's, Sampford Brett, Stogumber, Stoke Courcy or Stogurse (part of), Stringston, West Quantoxhead.

WIVELISCOMBE :—Bathealton, Brompton Ralph, Chipstable, Clatworthy, Fitzhead, Huish Champflower, Milverton, Raddington, Withiel Florey, Wiveliscombe.

AREA AND POPULATION (1881) OF PETTY SESSIONAL DIVISIONS
AND REGISTRATION DISTRICTS.

| PETTY SESSIONAL DIVISIONS. | | | |
|--|---------|---------------------------|------------------|
| [The place of meeting of the Justices is given in parenthesis where it is not the place from which the Division takes its name.] | | Area in Statute Acres. | Popula- tion. |
| Axbridge (Axbridge, Weston - super - Mare, and Wring- ton) | 105,089 | 40,798 | |
| Bath City | 3,539 | 51,814 | |
| Bishop's Lydeard | 15,082 | 3,472 | |
| Bridgwater | 85,486 | 20,408 | |
| Bridgwater Boro' | 705 | 12,007 | |
| Bristol City (part of) | 1,037 | 38,131 | |
| Crewkerne | 17,059 | 9,878 | |
| Dulverton | 72,039 | 4,954 | |
| Dunster | 54,651 | 7,334 | |
| Frome | 37,325 | 18,282 | |
| Ilminster | 68,857 | 25,641 | |
| Keynsham | 21,620 | 7,681 | |
| Kilmersdon | 14,573 | 8,626 | |
| Long Ashton (Long Ashton and Cleve- don) | 56,031 | 29,274 | |
| Shepton-Mallet | 39,508 | 13,063 | |
| Somerton | 57,786 | 15,057 | |
| Taunton | 50,033 | 31,721 | |
| Temple Cloud | 47,644 | 18,719 | |
| Wellington | 20,492 | 9,603 | |

| REGISTRATION DISTRICTS. | | Area in Statute Acres. | Popula- tion. |
|--------------------------|--------|---------------------------|------------------|
| Wells | 48,574 | 12,685 | |
| Wells City | 726 | 4,634 | |
| Weston | 37,500 | 22,781 | |
| Williton | 52,522 | 11,920 | |
| Wincanton | 66,818 | 19,167 | |
| Wiveliscombe | 28,297 | 6,441 | |
| Yeovil | 46,819 | 16,539 | |
| Yeovil Borough | ... | 8,479 | |

| REGISTRATION DISTRICTS. | | Area in Statute Acres. | Popula- tion. |
|--------------------------|-----------|---------------------------|------------------|
| Axbridge | 105,679 w | 40,841 | |
| Bath | 30,321 | 70,626 | |
| Bedminster | 57,068 w | 67,405 | |
| Bridgwater | 91,163 w | 33,673 | |
| Chard | 60,342 | 25,353 | |
| Clutton | 47,026 | 23,615 | |
| Dulverton | 57,906 | 5,453 | |
| Frome | 51,208 | 23,152 | |
| Langport | 59,391 | 15,574 | |
| Keynsham | 33,415 w | 25,781 | |
| Shepton Mallet | 50,282 | 15,779 | |
| Taunton | 70,452 | 35,982 | |
| Wellington | 60,454 | 19,194 | |
| Wells | 64,197 | 22,013 | |
| Williton | 109,202 w | 18,685 | |
| Wincanton | 66,120 | 19,770 | |
| Yeovil | 52,151 | 27,706 | |

UNIONS AND PARISHES IN UNION COUNTY OF SOMERSET.

AXBRIDGE UNION:—Axbridge, Badgworth, Banwell, Berrow, Biddisham, Blagdon, Bleadon, Brean, Burnham, Burrington, Butcombe, Chapel Allerton, Charterhouse, Cheddar, Christon, Churchill, Compton Bishop, Congresbury, East Brent, Hutton, Kewstoke, Locking, Loxton, Lympsham, Mark, Nyland, Puxton, Rowberrōw, Shipham, South Brent, Uphill, Weare, Wedmore, Weston-super-Mare, Wick (St. Lawrence), Winscombe, Worle, Wrington.

BATH UNION:—Bathampton, Batheaston, Bathford, Bathwick, Charlcombe, Claverton, Combhay, Dunkerton, Englishcombe, Hinton Charterhouse, Langridge, Lyncombe and Widcombe, Monckton Combe, South Stoke, St. Catherine, St. James, St. Michael, St. Peter and St. Paul, Swainswick, Twerton, Walcot, Wellow, Weston, Woolley.

BEDMINSTER UNION:—Abbots Leigh, Backwell, Barrow Gurney, Bedminster, Brockley, Chelvey, Clapton, Clevedon, Dundry, Easton-in-Gordano, Flax Bourton, Kenn, Kingston Seymour, Long Ashton, Nailsea, Portbury, Portishead, Tickenham, Walton-in-Gordano, Weston-in-Gordano, Winford, Wraxall, Yatton.

BRIDGWATER UNION:—Asholt, Ashcott, Bawdrip, Bridgwater (borough part), Bridgwater (extra part), Broomfield, Cannington, Catcott, Charlinch, Chedzoy, Chilton Common, Chilton Polden, Chilton Trinity, Cossington, Durleigh (borough part), Durleigh (extra part), Edington, Edstock and Bere, Enmore, Fiddington, Goathurst, Greinton, Huntspill, Lyng, Middlezoy, Moorlinch, Nether Stowey,

North Petherton, Othery, Otterhampton, Over Stowey, Pawlett, Puriton, St. Michael Church, Shapwick, Spaxton, Stawell, Stockland Bristol, Sutton Mallett, Thurloxton, Wembdon (borough part), Wembdon (extra part), Westonzoyland, Woolavington.

CHARD UNION :—Ashill, Broadway, Buckland (St. Mary), Chaffcombe, Chard (Borough), Chard (Parish), Chillington, Combe (St. Nicholas), Crewkerne, Cricket Malherbie, Cricket (St. Thomas), Cudworth, Dinnington, Donyatt, Dowlish Wake, Hinton (St. George), Ilminster, Ilton, Kingstone, Knowle (St. Giles), Lopen, Merriott, Seavington (St. Mary), Seavington (St. Michael), Shepton Beauchamp, Stocklinch Magdalen, Stocklinch Ottersey, Wayford, West Dowlish, White Lackington, Whitestaunton, Winsham. In DORSETSHIRE :—Wambrook. In DEVONSHIRE :—Yarcombe.

CLUTTON UNION :—Cameley, Camerton, Chelwood, Chew Magna, Chew Stoke, Chilcompton, Clutton, Compton Martin, East Harptree, Farnborough, Farrington Gurney, High Littleton, Hinton Bluett, Litton, Midsomer Norton, Nempnett, Norton Hawkfield, Norton Malreward, Paulton, Pensford, Publow, Radstock, Stanton Drew, Stone Easton, Stowey, Timsbury, Ubley, West Harptree, Widcombe.

DULVERTON UNION :—Brompton Regis, Brushford, Dulverton, Exford, Exton, Hawkridge, Huish Champflower, Skilgate, Upton, Winsford, Withypool. In DEVONSHIRE :—Morebath.

FROME UNION :—Babington, Beckington, Berkley, Buckland Dinham, Cloford, Elm, Farleigh Hungerford, Forscote, Frome, Hardington, Hemington, Kilmersdon, Laverton, Leigh-on-Mendip, Lullington, Marston Bigott, Mells, Norton (St. Philip), Nunney, Orchardleigh, Road, Rodden, Standerwick, Tellisford, Wanstrow, Whatley, Witham Friary, Woolverton, Writhlington.

LANGPORT UNION :—Aller, Babecary, Barrington, Barton (St. David), Beer-crocombe, Charlton Adam, Charlton Mackrell, Compton Dundon, Curry Mallet, Curry Rivell, Drayton, Earnshill, Fivehead, High Ham, Huish Episcopi, Isle Abbots, Isle Brewers, Keinton Mandeville, Kingsbury Episcopi, Kingsdon, Kingweston, Langport, Long Sutton, Muchelney, Pitney, Puckington, Somerton, South Bradon, Swell.

KEYNSHAM UNION :—Brislington, Burnett, Compton Dando, Corston, Kelston, Keynsham, Marksbury, Newton (St. Loe), North Stoke, Priston, Queen Charlton, Saltford, Stanton Prior, Whitchurch. In GLOUCESTERSHIRE :—Bitton, Hanham, Mangotsfield, Oldland, Siston.

SHEPTON MALLETT UNION :—Ashwick, Batcombe, Binegar, Bradley (West), Cranmore (East), Cranmore (West), Crosecombe, Ditchheat, Doultling, Downhead, Emborough, Everereech, Holcombe, Hornblotton, Lamyatt, Lydford (East), Lydford (West), Milton Clevedon, Pennard (East), Pilton, Pylle, Shepton Mallet, Stoke Lane, Stratton-on-Fosse, Upton Noble.

TAUNTON UNION :—Angersleigh, Ash Priors, Bagborough (West), Bickenhall, Bishops Hull, Bishops Lydeard, Cheddon Fitzpaine, Churstanton, Combe Florey, Corfe, Cothelstone, Creech (St. Michael), Curland, Curry (North), Durston, Halse, Hatch Beauchamp, Hatch (West), Heathfield, Kingston, Lydeard (St. Lawrence), Monkton (West), Norton Fitzwarren, Orchard Portman, Otterford, Pitminster, Ruishton, Staple Fitzpaine, Staplegrove, Stoke (St. Gregory), Stoke (St. Mary), Taunton (St. James), Taunton (St. Mary Magdalen), Thornfalcon, Thurlbear, Tolland, Trull, Wilton.

WELLINGTON UNION :—Ashbrittle, Bathealton, Bradford, Chipstable, Fitzhead, Hillfarrance, Kittisford, Langford Budville, Milverton, Nynehead, Oake, Raddington, Runnington, Sampford Arundell, Stawley, Thorne (St. Margaret), Wellington, West Buckland, Wiveliscombe. In DEVONSHIRE :—Burlescombe, Clayhidon, Culmstock, Hemyock, Holcombe Rogus.

WELLS UNION :—St. Andrew-in-Wells, Baltonsborough, Butleigh, Chewton Mendip, St. Cuthbert-in-Wells, St. Cuthbert-out-Wells, Dinder, Glastonbury, Green Ore, Meare, North Wootton, Priddy, Rodney Stoke, Street, Walton, Westbury, West Pennard, Wookey.

WILLITON UNION :—Bicknoller, Brompton Ralph, Carhampton, Clatworthy, Crowcombe, Culbone, Cutcombe, Dodington, Dunster, East Quantoxhead, Elworthy, Holford, Kilton, Kilve, Lilstock, Luccombe, Luxborough, Minehead, Monksilver, Nettlecombe, Oare, Old Cleeve, Porlock, St. Decumans, Sampford Brett, Selworthy, Stogumber, Stogursey, Stoke Pero, Stringston, Timberscombe, Treborough, West Quantoxhead, Withiel Florey, Withycombe, Wootton Courtney.

WINCANTON UNION :—Abbas and Temple Combe, Alford, Ansford, Barrow (North), Barrow (South), Blackford, Bratton, Brewham (North), Brewham (South), Bruton, Cadbury (North), Cadbury (South), Castle Cary, Charlton Horthorne, Charlton Musgrove, Cheriton (North), Compton Pauncefoot, Corton Denham, Cucklington, Eastrip, Four Towers, Henstridge, Holton, Horsington, Lovington, Maperton, Milborne Port, Penselwood, Pitcombe, Queen Camel, Shepton Montague, Sparkford, Stoke Trister, Stowell, Sutton Montis, Weston Bampfylde, Wheathill, Wincanton, Yarlington. In DORSETSHIRE :—Buckhorn Weston, Kington Magna.

YEovil UNION :—Ashington, Barwick, Brympton, Chilthorne Domer, Chilton Cantelo, Chiselborough, Closworth, East Chinnock, East Coker, Hardington, Haselbury, Ilchester, Limington, Lufton, Martock, Middle Chinnock, Montacute, Mudford, Northover, North Perrott, Norton, Odcombe, Pendomer, Preston, Puddimore, Sock Dennis, South Petherton, Stoke-sub-Hamdon, Sutton Bingham, Thorne Coffin, Tintinhull, West Camel, West Chinnock, West Coker, Yeovilton, Yeovil.

AGRICULTURE, 1884.

| CROPS. | | LIVE STOCK. | |
|-------------------------------|---------|--|---------|
| | Acres. | | Number. |
| Corn Crops | 117,734 | Horses for agriculture, brood mares, and unbroken horses | 34,656 |
| Green Crops | 62,494 | Cows and heifers in milk or calf | 103,153 |
| Clover, Sainfoin, and Grasses | 52,005 | Other cattle : above two years | 44,947 |
| Permanent Pasture | 623,233 | " " under two years | 79,769 |
| Flax | 362 | Sheep : above one year | 370,211 |
| Bare Fallow | 8,479 | " " under one year | 204,670 |
| Orchards | 23,772 | Pigs | 112,220 |
| Market Gardens | 672 | | |
| Nursery Grounds | 176 | | |
| Woods | 39,850 | | |

Amount of Real Property assessed to the Income and Property Tax in year 1881-82 (Sched. A) £3,721,193, (Sched. B) £2,048,621, (Sched. D) £3,483,379.

| | |
|--|------------|
| Gross estimated Rental, Parochial Year 1881-82 | £3,332,238 |
| Amount of Rateable Value | 2,933,266 |
| County and Police Rates, 1881-82 | 47,231 |
| Poor Rates (<i>Union County</i>), 1880-81 | 312,960 |
| Inhabited House Duty, 1881-82 | 28,975 |





STAFFORD.



STAFFORDSHIRE.

SIXTH REGISTRATION DIVISION.

THIS County has an area of 748,433 statute acres, and its population in 1881 was 981,013 persons (males 492,009, females 489,004), giving 1·31 persons to an acre, and 0·76 acres to a person. Since the first Census in 1801 the population has increased by 738,320 persons, or 304 per cent.

Prior to the Redistribution of Seats Act, 1885, the county was divided into East Staffordshire, including the city of Lichfield, the boroughs of Walsall and Wednesbury, and the part of the borough of Tamworth in this county; North Staffordshire, including the boroughs of Stoke-upon-Trent and Newcastle-under-Lyme; and West Staffordshire, including the boroughs of Stafford and Wolverhampton, and the part of the borough of Dudley in this county.

Staffordshire comprises five hundreds, the city of Lichfield, the municipal boroughs of Burslem, Hanley, Longton, Newcastle-under-Lyme, Stafford, Stoke-upon-Trent, Walsall, and Wolverhampton, and parts of the boroughs of Burton-upon-Trent and Tamworth.

There is one Court of Quarter Sessions for the county, and it is divided into twenty-two Petty Sessional Divisions; the city of Lichfield, a county of itself, and the boroughs of Hanley, Newcastle-under-Lyme, Walsall, and Wolverhampton, have Commissions of the Peace and separate Courts of Quarter Sessions; and the boroughs of Longton, Stafford, and Tamworth have Commissions of the Peace.

For police purposes the county is divided into the Mining, the Rural, and the Pottery Districts; and these are further divided into fourteen Divisions. The city of Lichfield, and the boroughs of Hanley, Newcastle-under-Lyme, Walsall, and Wolverhampton, have their own police. There are seventeen Lieutenancy Subdivisions.

No Highway Districts have been formed.

The total number of civil parishes in the county is 246, and there are parts of twelve others which extend into adjoining counties, viz. Barthomley, Bobbington, Burton-upon-Trent, Clifton Campville, Croxall, Market Drayton (or Drayton in Hales), Mucklestone, Oldswinford, Pattingham, Scropton, Sheriff Hales, and Tamworth. With the exception of parts of certain parishes, which are in the dioceses of Chester, Hereford, and Worcester, the county is in the diocese of Lichfield, which likewise embraces parts of Salop and Warwickshire, and smaller portions of adjoining counties: its total population is 1,104,611.

POPULATION OF COUNTY,
1801-1881.

| Census Years. | Population. | Increase per Cent. |
|---------------|-------------|--------------------|
| 1801 | 242,693 | ... |
| 1811 | 294,540 | 21 |
| 1821 | 345,972 | 17 |
| 1831 | 409,480 | 18 |
| 1841 | 509,472 | 24 |
| 1851 | 608,716 | 19 |
| 1861 | 746,943 | 23 |
| 1871 | 858,326 | 15 |
| 1881 | 981,013 | 14 |

OCCUPATIONS OF THE PEOPLE IN THE
REGISTRATION COUNTY ACCORDING
TO THE CENSUS OF 1881.

| | Males. | Females. |
|--------------------------|---------|----------|
| Professional Class . . . | 9,387 | 5,483 |
| Domestic ,, . . . | 5,976 | 41,446 |
| Commercial ,, . . . | 24,676 | 795 |
| Agricultural ,, . . . | 26,733 | 1,340 |
| Industrial ,, . . . | 236,308 | 53,933 |
| Unoccupied ,, . . . | 201,794 | 398,887 |

PARLIAMENTARY DIVISIONS AND BOROUGHS ACCORDING TO THE
REDISTRIBUTION OF SEATS ACT, 1885.

| Divisions and Boroughs. | Population 1881. | Members Returned. | Electors 1883. |
|---|---------------------|-------------------|----------------------|
| Leek | 54,578 | 1 | |
| Burton | 52,507 | 1 | |
| Western | 52,765 ⁵ | 1 | |
| Stafford Borough ¹ | 19,977 | 1 | 3,584 |
| North-Western | 59,392 ⁵ | 1 | |
| Stoke-upon-Trent Borough ¹ | 64,091 | 1 | 21,144 |
| Hanley Borough ² | 75,912 | 1 | |
| Newcastle-under-Lyme Boro ¹ | 49,293 | 1 | 3,115 |
| Lichfield | 49,942 | 1 | |
| Kingswinford | 46,537 ⁵ | 1 | |
| Wolverhampton Borough | 164,332 | | 23,590 |
| West Division | 55,162 | 1 | |
| East ,, | 53,424 | 1 | |
| South ,, | 55,746 | 1 | |
| Dudley Borough ³ | 41,275 | | |
| Handsworth | 60,140 ⁵ | | |
| Walsall Borough | 59,402 | 1 | 9,824 |
| Wednesbury Borough ¹ | 68,142 | 1 | 19,710 |
| West Bromwich Borough ² | 56,295 | 1 | |
| Birmingham Borough ⁴ (part of) | 6,433 | | |
| Total | 981,013 | 16 | 119,332 ⁶ |

¹ The boundaries of the parliamentary boroughs of Stafford, Newcastle-under-Lyme, and Wednesbury were extended, those of Stoke-upon-Trent altered, by the Redistribution of Seats Act, 1885. The populations here given are those of the present boroughs.

² Hanley and West Bromwich are new boroughs constituted by the Redistribution of Seats Act, 1885.

³ The greater part of Dudley is in Worcestershire. The total number of electors is given under that county.

⁴ The greater part of Birmingham is in Warwickshire. The total number of electors is given under that county.

⁵ Exclusive of parliamentary borough or boroughs.

⁶ Including county electors (in 1883, 34,894) and the electors of Lichfield and Tamworth parliamentary boroughs, suppressed by the Redistribution of Seats Act, 1885.

PARISHES, ETC., COMPOSING THE PARLIAMENTARY DIVISIONS, THE PARISHES
ARRANGED UNDER THE PETTY SESSIONAL DIVISIONS.

1. The LEEK DIVISION.

CHEADLE:—Alveton (otherwise Alton), Bradley-in-the-Moors, Caudon, Caverswall and Mear, Cheadle, Checkley and Tean, Consall, Cotton, Denstone (in Alton), Dilhorne, Draycott-in-the-Moors, Farley, Kingsley, Whiston.

LEEK:—Alstonefield, Biddulph, Blore-with-Swinscoe, Bradnop, Butterton, Calton-in-Blore, Calton-in-Mayfield, Calton-in-Waterfall, Cheddleton; Endon, Longsdon, and Stanley; Fawfieldhead, Grindon, Heathylee, Heaton, Hollinsclough, Horton, Ilam, Ipstones, Leek and Lowe, Leekfrith, Longnor, Musden Grange, Onecote, Quarncote, Rudyard, Rushton James, Rushton Spencer, Sheen, Tittesworth, Warslow and Elkstones, Waterfall, Wetton, Woodhouses.

UTTOXETER (part of):—Calwich, Croxden, Ellastone, Mayfield, Okeover, Ramshorn, Rocester, Stanton, Wootton.

2. The BURTON DIVISION.

BURTON-UPON-TRENT:—Anslow, Barton-under-Needwood, Branstone, Burton (Extra), Burton-upon-Trent, Dunstall, Hanbury, Horninglow, Rolleston, Scropton (part of), Stretton, Tatenhill, Tutbury, Wichnor, Yoxall.

UTTOXETER (part of):—Abbots Bromley, Blithfield, Bramshall, Draycott-in-the-Clay, Field, Gratwich, Kingstone, Leigh, Marchington, Marchington Woodlands, Newborough, Prestwood, Uttoxeter.

3. The WESTERN DIVISION.

PENKRIDGE (except the parishes of Norton Canes and Great Wyrley):—Acton Trussell and Bednall, Blymhill, Brewood, Cannock, Cheslyn Hay, Church Eaton, Coppenthal, Dunston, Essington, Featherstone, Hatherton, Hilton, Huntington, Kinvaston, Lapley, Penkridge, Saredon, Shareshill, Sheriff Hales, Stretton, Teddesley Hay, Weston-under-Lizard, Wyrley (Little).

STAFFORD:—Berkswich (or Baswich, with Milford and Walton), Bradley, Brocton, Castle Church, Chartley Holme, Colwich, Creswell, Fradswell, Gayton, Gnosall, Haughton, Hopton and Coton, Ingestre, Marston, Ranton, Ranton Monastery, Salt and Enson, Sandon, Seighford, St. Mary and St. Chad (Stafford), Stowe, Tillington, Tixall, Weston-upon-Trent, Whitgreave, Worston, Yarlet.

STONE:—Barlaston, Milwich, Stone.

STAFFORD, Municipal Borough.

4. The NORTH-WESTERN DIVISION.

ECCLESHALL (except part of Gnosall):—Adbaston, Ashley, Chebsey, Cold Norton, Eccleshall (except the Chapelry of Chapel Chorlton, and the Townships therein of Chapel Chorlton and Hill Chorlton), Ellenhall, Forton, High Offley, Norbury, Standon, Swinnerton, Weston Jones.

PIREHILL (North):—Audley, Balterley, Betley, Burslem, Chorlton, Keele, Madeley, Maer, Mucclystone (part of), Norton-in-the-Moors, Stoke-upon-Trent, Tyrley, Trentham, Whitmore, Wolstanton.

HANLEY, Municipal Borough.

LONGTON, Municipal Borough.

NEWCASTLE-UNDER-LYME, Municipal Borough.

5. PARLIAMENTARY DIVISION of LICHFIELD.

PENKRIDGE (part of):—Great Wyrley, Norton Canes.

ELFORD:—Alrewas, Alrewas Hays, Clifton Campville and Haunton, Edingale, Elford, Fisherwick, Fradley, Freeford, Fulfen, Harlaston, Haselor, Oakley-in-Croxall, Orgreave, Statfold, Streethay, Syerscote, Tamhorn, Thorpe Constantine, Whittington, Wigginton.

RUGELEY:—Armitage-with-Handsacre, Bromley (Hayes), Bromley (Kings), Colton, Curborough and Elmhurst, Hamstall Ridware, Longdon, Mavesyn Ridware, Pipe Ridware, Rugeley.

SHENSTONE:—Burntwood, Edial and Woodhouses; Canwell, Drayton Bassett, Farewell and Chorley, Fazeley, Hammerwich, Hints, Hopwas Hay, Ogley Hay, Pipehill, Shenstone, Staffordshire Moor, Swinfen and Packington, Tamworth (part of), Wall, Weeford, the site and curtilage of the public buildings of Brownhills in Norton Canes.

LICHFIELD, Municipal Borough.

TAMWORTH, Municipal Borough (the part in Staffordshire).

6. PARLIAMENTARY DIVISION of KINGSWINFORD.

BILSTON¹:—Bilston.

KINGSWINFORD and WORDSLEY:—Amblecote, Arley (Upper), Bobbington, Enville, Himley, Kingswinford, Kinver.

WOLVERHAMPTON:—Bentley, Bushbury, Codsall, Essington, Oaken, Patsull, Patteringham, Pendeford, Penn (Lower), Penn (Upper), Tettenhall, Trysull and Seisdon, Wednesfield, Wombourne, Woodford, Wrottesley.

WILLENHALL²:—Willenhall.

SEDGLEY¹:—Sedgley.

ROWLEY REGIS:—Rowley Regis.

WOLVERHAMPTON, Municipal Borough.

7. PARLIAMENTARY DIVISION of HANDSWORTH.

WEST BROMWICH³:—Handsworth, Harborne, Smethwick, West Bromwich (part of).

WEDNESBURY³:—Darlaston, Tipton, Wednesbury, West Bromwich (part of).

RUSHALL:—Rushall, Aldridge, Great Barr, Pelsall, Walsall Wood and Shelfield.

WALSALL, Municipal Borough.

¹ For special sessional purposes Bilston and Sedgley form one division, which takes its name from the former, but for petty sessional purposes each forms a separate division.

² For special sessional purposes Willenhall is included in the division of Wolverhampton.

³ For special sessional purposes Wednesbury and West Bromwich are united.

AREA AND POPULATION (1881) OF PETTY SESSIONAL DIVISIONS
AND REGISTRATION DISTRICTS.

| PETTY SESSIONAL DIVISIONS. | | Area in Statute Acres. | Popula- tion. | | | Area in Statute Acres. | Popula- tion. |
|--|--------|---------------------------|------------------|------------------------------------|----------|---------------------------|------------------|
| (The place of meeting of the Justices is given in parenthesis where it is not the place from which the Division takes its name.) | | | | Tamworth Boro' (pt.) | | 150 | 2,589 |
| | | | | Tipton | | 2,697 | 30,013 |
| | | | | Uttoxeter | | 57,438 | 13,768 |
| | | | | Walsall Borough | | 6,929 | 58,795 |
| Bilston | 1,845 | 22,730 | | Wednesbury | | 2,924 | 38,129 |
| Burton-on-Trent | 31,934 | 42,440 | | West Bromwich | | 16,695 | 112,063 |
| Cheadle | 42,445 | 19,475 | | Willenhall | | 2,168 | 18,461 |
| Eccleshall | 52,154 | 9,257 | | Wolverhampton | | 38,249 | 27,588 |
| Elford | 24,559 | 6,763 | | Wolverhampton Borough | 3,396 | | 75,766 |
| Hanley Borough | 1,648 | 48,361 | | | | | |
| Kingswinford and Wordsley (Brier- ley Hill) | 28,977 | 43,640 | | REGISTRATION DISTRICTS. | | | |
| Leek | 98,726 | 33,077 | | Burton-on-Trent | 86,505 w | | 73,878 |
| Lichfield City | 3,416 | 8,349 | | Cannock | 71,947 w | | 36,122 |
| Longton Borough | 786 | 18,620 | | Cheadle | 55,158 w | | 22,724 |
| Newcastle-under- Lyme | 650 | 17,508 | | Dudley | 18,040 | 140,224 | |
| Penkridge | 73,771 | 34,465 | | Leek | 70,352 w | | 31,233 |
| Pirehill, North (Newcastle-under- Lyme) | 73,368 | 148,732 | | Lichfield | 77,918 w | | 39,241 |
| Rowley Regis (Old Hill) | 3,670 | 27,385 | | Newcastle-under- Lyme | 27,270 | 34,661 | |
| Rugeley | 30,455 | 12,086 | | Stafford | 57,326 w | | 30,545 |
| Rushall | 12,123 | 11,412 | | Stoke-upon-Trent | 12,818 w | 104,313 | |
| Sedgley | 7,743 | 36,574 | | Stone | 69,781 w | 29,134 | |
| Shenstone | 34,106 | 15,534 | | Tamworth | 45,422 | 19,400 | |
| Stafford | 68,727 | 12,933 | | Uttoxeter | 64,491 w | 14,073 | |
| Stafford Borough | 1,012 | 19,977 | | Walsall | 21,502 | 84,107 | |
| Stone | 25,672 | 14,523 | | West Bromwich | 19,322 | 126,163 | |
| | | | | Wolstanton | 13,937 w | 75,465 | |
| | | | | Wolverhampton | 54,899 | 145,470 | |

UNIONS AND PARISHES IN UNION COUNTY OF STAFFORD.

BURTON-UPON-TRENT UNION :—Anslow, Barton-under-Needwood, Branstone, Burton-upon-Trent, Burton (Extra), Dunstall, Foston and Scropton (part of), Hanbury, Horninglow, Rolleston, Stretton, Tatenhill, Tutbury, Wichnor. In **DERBYSHIRE** :—Ash, Barton Blount, Bearwardcote, Bretby, Burnaston, Catton, Cauldwell, Castle Gresley, Church Gresley, Church Broughton, Cotton-in-the-Elms, Dalbury-with-Lees, Drakelow, Egginton, Etwall, Findern, Foremark, Foston and Scropton (part of), Hargate Manor, Hatton, Hilton, Hoon, Ingleby, Linton, Lullington, Marston-on-Dove, Mickleover, Newton Solney, Osleston and Thurstaston, Radbourne, Repton, Rosliston, Stanton and Newhall, Stapenhill, Sutton-on-the-hill, Swadlincote, Trusley, Twyford and Stenson, Walton-on-Trent, Willington, Winshall.

CANNOCK UNION :—Acton and Bednall, Brewood, Bushbury, Cannock, Cheslyn Hay, Church Eaton, Coppenhall, Dunston, Essington, Featherstone, Hatherton, Hilton, Huntington, Kinvaston, Lapley, Norton Canes, Penkridge, Saredon, Shares Hill, Stretton, Teddesley Hay, Wyrley (Great).

CHEADLE UNION :—Alton, Bradley, Cauldon, Caverswall, Cheadle, Checkley, Cheddleton, Consall, Cotton, Denstone, Dilhorne, Draycott, Farley, Ipstones, Kingsley.

DUDLEY UNION :—Sedgley, Tipton, Rowley Regis, Dudley Castle Hill. In WORCESTERSHIRE :—Dudley.

LEEK UNION :—Bradnop and Cawdry, Butterton ; Endon, Longsdon and Stanley ; Fawfieldhead, Grindon, Heathlee, Heaton, Hollinsclough, Horton, Leek and Lowe, Leekfrith, Longnor, Morton-in-the-Moors, Onecote, Quarnford, Rudyard, Rushton James, Rushton Spencer, Sheen, Tittesworth, Warslow and Elkstones.

LICHFIELD UNION :—St. Mary, St. Chad, St. Michael, The Close, The Friary, Pipe Hill, Alrewas, Alrewas Hays, Armitage-with-Handsacre, King's Bromley, King's Bromley Hayes ; Burntwood, Edial and Woodhouses ; Colton, Curborough and Elmhurst, Elford, Farewell and Chorley, Fisherwick, Fradley, Freeford, Fulfen, Hammerwich, Haselor, Longdon, Orgreave, Ogle Hay, Pipe Ridware, Hamstall Ridware, Mavesyn Ridware, Rugeley, Swinfen and Packington, Shenstone, Streethay, Tamhorn, Wall, Weeford, Whittington, Yoxall.

NEWCASTLE-UNDER-LYME UNION :—Audley, Balterley, Betley, Chorlton, Keele, Madeley, Maer, Newcastle-under-Lyme, Whitmore.

SEISDON UNION :—Bobbington, Codsall, Enville, Himley, Kinver, Pattingham, Penn (Upper), Penn (Lower), Tettenhall, Trysall, Wombourne, Woodford. In SALOP :—Rudge.

STAFFORD UNION :—Berkswich, Bradley, Brocton, Castle Church, Chartley Holme, Colwich, Creswell, Ellenhall, Fradswell, Gayton, Haughton, Hopton and Coton, Ingestre, Marston, Ranton, Ranton Monastery, Salt and Enson, Seighford, Stafford, Stowe, Tillington, Tixall, Weston-on-Trent, Whitgreave, Worston, Yarlet.

STOKE-UPON-TRENT UNION.

STONE UNION :—Barlaston, Chebsey, Cold Norton, Eccleshall, Milwich, Sandon, Standon, Swinnerton, Stone, Trentham.

TAMWORTH UNION :—Canwell, Clifton, Drayton, Edingale, Fazeley, Harlaston, Hints, Hopwas Hay, Syerscote, Statfold, Tamworth, Thorpe Constantine, Wigginton. In DERBYSHIRE :—Chilcote, Croxall. In WARWICKSHIRE :—Amington and Stonedelf, Austrey, Bolehall and Glascote, Kingsbury, Middleton, Newton Regis, No Man's Heath, Seckington, Shuttington, Tamworth Castle, Wilnecote.

UTTOXETER UNION :—Abbots Bromley, Blithfield, Bramshall, Croxden, Draycott-in-the-Clay, Field, Gratwich, Kingstone, Leigh, Marchington, Marchington Woodlands, Newborough, Rocester, Uttoxeter. In DERBYSHIRE :—Boylestone, Cubley, Doveridge, Marston Montgomery, Norbury, Somersal Herbert, Sudbury.

WALSALL UNION :—Aldridge, Barr (Great), Bentley, Darlaston, Pelsall, Rushall, Walsall (Borough), Walsall (Foreign).

WEST BROMWICH UNION :—West Bromwich, Handsworth, Wednesbury. In WORCESTERSHIRE :—Oldbury, Warley Salop, Warley Wigorn.

WOLSTANTON AND BURSLEM UNION :—Burslem, Wolstanton.

WOLVERHAMPTON UNION :—Wolverhampton, Bilston, Willenhall, Wednesfield.

AGRICULTURE, 1884.

| CROPS. | | LIVE STOCK. | |
|-------------------------------|---------|---|---------|
| | Acres. | | Number. |
| Corn Crops | 100,099 | Horses for agriculture, brood mares, and unbroken horses | 23,546 |
| Green Crops | 43,026 | Cows and heifers in milk or calf | 69,911 |
| Clover, Sainfoin, and Grasses | 42,794 | Other cattle : above two years | 21,034 |
| Permanent Pasture | 409,648 | " " under two years | 56,182 |
| Bare Fallow | 8,659 | Sheep : above one year | 144,146 |
| Orchards | 1,118 | " " under one year | 106,583 |
| Market Gardens | 777 | Pigs | 55,505 |
| Nursery Grounds | 266 | | |
| Woods | 34,911 | | |

Amount of Real Property assessed to the Income and Property Tax
in year 1881-82 (Sched. A) £4,146,008, (Sched. B) £1,280,217,
(Sched. D) £5,564,843.

| | |
|--|------------|
| Gross Estimated Rental, Parochial Year 1881-82 | £4,698,393 |
| Amount of Rateable Value | 3,872,632 |
| County and Police Rates, 1881-82 | 58,129 |
| Poor Rates (<i>Union County</i>), 1880-81 | 378,062 |
| Inhabited House Duty, 1881-82 | 27,351 |



SUFFOLK.



SUFFOLK.

FOURTH REGISTRATION DIVISION.

THIS County has an area of 944,060 statute acres, and its population in 1881 was 356,893 persons (males 174,606, females 182,287), giving 0·38 persons to an acre, and 2·65 acres to a person. Since the first Census in 1801 the population has increased by 142,489 persons, or 66 per cent.

Prior to the Redistribution of Seats Act, 1885, the county was divided into two constituencies, namely, the Eastern Division, which included the borough of Ipswich, and the Western Division, which included the boroughs of Bury St. Edmunds and Eye. It comprises twenty-one hundreds, the boroughs of Beccles, Bury St. Edmunds, Eye, Ipswich, and Southwold, and parts of the boroughs of Sudbury, Thetford, and Great Yarmouth.

There are two Courts of Quarter Sessions for the county, viz. one held at Ipswich for the Eastern Division, and one held at Bury St. Edmunds for the Western Division, and it is divided into nineteen Petty Sessional Divisions. Each of the boroughs, except Beccles, has a Commission of the Peace; and Bury St. Edmunds, Ipswich, Sudbury, Thetford, and Great Yarmouth have also separate Courts of Quarter Sessions.

The county is divided into eleven Police Divisions, and the boroughs of Ipswich, Southwold, and Sudbury have their own police. There are eight Lieutenancy Subdivisions; and three Highway districts, which, however, do not comprise the entire county.

The total number of civil parishes in the county is 518, and there are parts of eight others which extend into adjoining counties, viz. Brandon, Bures (St. Mary), Haverhill, Kedington, Mendham, Rushford, Thetford (St. Cuthbert), and Thetford (St. Mary). Part of Suffolk (viz. the Deaneries of Blackburne, Thedwaster, and Thingoe, and parts of the Deaneries of Clare, Fordham, and Sudbury) is in the diocese of Ely (see CAMBRIDGESHIRE); the remainder is in the diocese of Norwich (see NORFOLK).

POPULATION OF COUNTY,
1801-1881.

| Census Years. | Population. | Increase per Cent. |
|------------------|-------------|-----------------------|
| 1801 | 214,404 | ... |
| 1811 | 233,963 | 9 |
| 1821 | 271,541 | 16 |
| 1831 | 296,317 | 9 |
| 1841 | 315,073 | 6 |
| 1851 | 337,215 | 7 |
| 1861 | 337,070 | ... |
| 1871 | 348,869 | 4 |
| 1881 | 356,893 | 2 |

OCCUPATIONS OF THE PEOPLE IN THE
REGISTRATION COUNTY ACCORDING
TO THE CENSUS OF 1881.

| | | | Males. | Females. |
|--------------------------|---|---|--------|----------|
| Professional Class . . . | . | . | 4,675 | 3,174 |
| Domestic „ . . . | . | . | 3,612 | 20,918 |
| Commerical „ . . . | . | . | 6,766 | 101 |
| Agricultural „ . . . | . | . | 48,974 | 1,084 |
| Industrial „ . . . | . | . | 42,053 | 14,433 |
| Unoccupied „ . . . | . | . | 66,648 | 141,107 |

PARLIAMENTARY DIVISIONS AND BOROUGHS ACCORDING TO THE
REDISTRIBUTION OF SEATS ACT, 1885.

| Divisions and Boroughs. | Population 1881. | Members returned. | Electors 1883. |
|---|---------------------|----------------------|---------------------|
| Lowestoft | 56,503 ² | 1 | |
| Great Yarmouth Boro' (part of) ¹ | 9,008 | | |
| Eye | 56,877 | 1 | |
| Stowmarket | 56,328 ² | 1 | |
| Bury St. Edmunds Borough | 16,111 | 1 | 2,181 |
| Sudbury | 56,018 | 1 | |
| Woodbridge | 55,502 ² | 1 | |
| Ipswich Borough | 50,546 | 2 | 7,914 |
| Total | 356,893 | 8 | 26,426 ³ |

¹ For the total number of electors of Great Yarmouth see NORFOLK.

² Exclusive of parliamentary borough.

³ Including county electors (in 1883, 15,343) and the electors of the parliamentary borough of Eye, suppressed by the Redistribution of Seats Act, 1885.

PARISHES, ETC., COMPOSING THE PARLIAMENTARY DIVISIONS, THE PARISHES
ARRANGED UNDER THE PETTY SESSIONAL DIVISIONS.

1. The NORTHERN or LOWESTOFT DIVISION.

BECCLES :—Barsham, Beccles, Ellough, Henstead (part—Hulver), North Cove, Redisham, Ringsfield, Shadingfield, Shipmeadow, Sotterley, Willingham, Weston, Worlingham.

BUNGAY :—All - Saints - with - St. Nicholas (Southelmham), Bungay (Holy Trinity), Bungay (St. Mary), Flixton, Homersfield, Ilketshall (St. Andrew), Ilketshall (St. John), Ilketshall (St. Lawrence), Ilketshall (St. Margaret), Mettingham, Southelmham (St. Cross), Southelmham (St. James), Southelmham (St. Margaret), Southelmham (St. Michael), Southelmham (St. Peter).

MUTFORD and LOTHINGLAND, or LOWESTOFT :—Ashby, Barnby, Belton, Blundeston, Bradwell, Burgh Castle, Carlton Colville, Corton, Flixton, Fritton, Gisleham, Gunton, Herringfleet, Hopton, Kessingland, Kirtley, Lound, Lowestoft, Mutford, Oulton, Pakefield, Rushmere, Somerleyton.

BLYTHING (part of) :—Benacre, Blyford, Brampton, Chediston, Covehithe, Easton Bavents, Frostenden, Halesworth, Henham, Henstead, Holton, Reydon, Rumburgh, Sotherton, South Cove, Spexhall, Stoven, Uggeshall, Wangford, Wissett, Wrentham, Westhall.

GREAT YARMOUTH, Municipal Borough (the part in Suffolk).

SOUTHWOLD, Municipal Borough.

2. The NORTH-EASTERN or EYE DIVISION.

BLYTHING (part of) :—Aldringham, Benhall, Blythburgh, Bramfield, Carlton, Cookley, Cratfield, Darsham, Farnham, Friston, Hazlewood, Heveningham, Huntingfield, Kelsale, Knodishall, Leiston, Linstead (Magna), Linstead (Parva), Middleton, Peasenhall, Saxmundham, Sibton, Snape, Sternfield, Theberton, Thorington, Ubbeston, Walberswick, Walpole, Wenhaston, Westleton, Yoxford.

FRAMLINGHAM :—Ashfield-with-Thorpe, Badingham, Bedfield, Brandeston, Bruisyard, Cransford, Cretingham, Debenham, Dennington, Earl Soham, Easton, Framlingham, Framsdon, Glemham (Great), Glemham (Little), Hacheston, Hoo, Kenton, Kettleburgh, Letheringham, Marlesford, Monewden, Monk Soham, Parham, Pettaugh, Rendham, Saxted, Stratford (St. Andrew), Sweffing, Tannington, Winston.

HARTISMERE :—Aspall, Bacton, Botesdale, Braiseworth, Brome, Burgate, Cotton, Finningham, Gislingham, Mellis, Mendlesham, Oakley, Occold, Palgrave, Redgrave, Redlingfield, Rickingham (Superior), Rishangles, Stoke Ash, Stuston, Thorndon, Thornham (Magna), Thornham (Parva), Thrandeston, Thwaite, Westhorpe, Wetheringsett-cum-Brockford, Wickham Skeith, Wortham, Wyverstone, Yaxley.

HOXNE :—Athelington, Bedingfield, Brundish, Denham, Fressingfield, Horham, Hoxne, Laxfield, Mendham, Metfield, Southolt, Stradbroke, Syleham, Weybread, Wilby, Wingfield, Withersdale, Worlingworth.

EYE, Municipal Borough.

3. The NORTH-WESTERN or STOWMARKET DIVISION.

BLACKBOURN :—Ashfield (Magna), Badwell Ash, Bardwell, Barnham, Barningham, Coney Weston, Elmswell, Euston, Fakenham, Hepworth, Hinderclay, Honington, Hopton, Hunston, Ixworth, Ixworth Thorpe, Knettishall, Langham, Livermere (Magna), Norton, Pakenham, Rickingham (Inferior), Rymer, Sapiston, Stanton, Stowlangtoft, Thelnetham, Troston, Walsham-le-Willows, Wattisfield, Weston Market.

LACKFORD :—Barton Mills, Brandon, Cavenham, Elveden, Eriswell, Freckenham, Herringswell, Icklingham, Lakenheath, Mildenhall, Santon Downham, Tuddenham, Wangford, Worlington.

NEWMARKET (part of) :—Dalham, Exning, Gazeley, Kentford, Moulton, St. Mary (Newmarket).

THINGOE AND THEDWESTRY (part of) :—Ampton, Barrow, Barton Magna, Beyton, Bradfield Combust, Bradfield (St. Clare), Bradfield (St. George), Chimney Mills, Culford, Denham, Drinkstone, Felsham, Flempton, Fornham (All Saints), Fornham (St. Genevieve), Fornham (St. Martin), Gedding, Hardwick, Hawstead, Hengrave, Hessett, Horringer, Ickworth, Ingham, Lackford, Livermere (Parva), Nowton, Rattlesden, Risby, Rougham, Rushbrooke, Saxham (Magna), Saxham (Parva), Stanningfield, Thurston, Timworth, Tostock, Westley, West Stow, Whelnethan (Magna), Whelnethan (Parva), Woolpit, Wordwell.

STOWMARKET :—Buxhall, Coombs, Creeting (St. Peter), Finborough (Magna), Finborough (Parva), Gipping, Harleston, Haughley, Old Newton, Onehouse, Shelland, Stowmarket, Stowupland, Wetherden.

BURY ST. EDMUNDS, Municipal Borough.

THETFORD, Municipal Borough (the part in Suffolk).

4. The SOUTH or SUDBURY DIVISION.

BOXFORD :—Assington, Boxford, Bures (St. Mary), Edwardston, Groton, Mildon, Nayland, Newton, Polstead, Stoke-by-Nayland, Wissington.

HADLEIGH :—Aldham, Bildeston, Brettenham, Chelsworth, Elmsett, Hadleigh, Hadleigh Hamlet, Hitcham, Kersey, Kettlebaston, Layham, Lindsey, Naughton, Nedging, Semer, Thorpe Morieux, Wattisham, Whatfield.

MELFORD :—Acton, Alpheton, Boxted, Brent Leigh, Cavendish, Chilton, Cockfield, Cornard (Great), Cornard (Little), Glemsford, Hartest, Lavenham, Lawshall, Melford, Monk's Leigh, Preston, Shimpling, Somerton, Stanstead, Waldingfield (Great), Waldingfield (Little).

RISBRIDGE :—Barnardiston, Bradley (Great), Bradley (Little), Clare, Denston, Haverhill, Hawkedon, Hundon, Kedington, Monk's Risbridge, Poslingford, Stansfield, Stoke-by-Clare, Straddishall, Thurlow (Great), Thurlow (Little), Withersfield, Wixoe, Wrattling (Great), Wrattling (Little).

NEWMARKET (part of) :—Cowlinge, Lidgate, Ousden.

THINGOE AND THEDWESTRY (part of) :—Brockley, Chedburgh, Chevington, Depden, Hargrave, Rede, Wepstead, Wickhambrook.

SUDBURY, Municipal Borough (the part in Suffolk).

5. The SOUTH-EASTERN or WOODBRIDGE DIVISION.

BOSMERE AND CLAYDON :—Akenham, Ashbocking, Badley, Barham, Barking, Battisford, Baylham, Blakenham (Magna), Blakenham (Parva), Bramford, Bricett, Coddendam, Claydon, Creeting (All Saints), Creeting (St. Mary), Creeting (St. Olave), Crowfield, Darmsden, Flowton, Gosbeck, Helmingham, Hemmingstone, Henley, Mickfield, Needham Market, Nettlestead, Offton, Ringshall, Somersham, Stonham Aspall, Stonham (Earl), Stonham (Parva), Swilland, Westerfield (part of), Whitton (part of), Willisham.

SAMFORD :—Belstead, Bentley, Brantham, Burstall, Capel (St. Mary), Chattis- ham, Chelmondiston, Copdock, East Bergholt, Erwar-ton, Freston, Harkstead, Higham, Hintlesham, Holbrook, Holton, Raydon, Shelley, Shotley, Sproughton, Stratford (St. Mary), Stutton, Tattingstone, Washbrook, Wenham (Magna), Wenham (Parva), Wherstead, Woolverstone.

WOODBRIDGE :—Alderton, Alnesbourn Priory, Bawdsey, Bealings (Magna), Bealings (Parva), Blaxhall, Boulge, Boyton, Bredfield, Brightwell, Bromeswell, Bucklesham, Burgh, Butley, Campsey Ash, Capel (St. Andrew), Charsfield, Chillesford, Clopton, Culpho, Dallingho, Debach, Eyke, Falkenham, Felixstow, Foxhall, Gedgrave, Grundisburgh, Hasketon, Havergate Island, Hemley, Hol- lesey, Iken, Kesgrave, Kirton, Levington, Martlesham, Melton, Nacton, Newbourn, Otley, Pettistree, Playford, Purdis Farm, Ramsholt, Rendlesham, Rushmere, Shottisham, Stratton Hall Farm, Sudbourne, Sutton, Trimley (St. Martin), Trimley (St. Mary), Tuddenham, Tunstall, Ufford, Waldringfield, Walton, Wantisden, Wickham Market, Witnesham, Woodbridge.

IPSWICH, Municipal Borough.

ALDEBURGH, Corporate Town.

Monks Eleigh, Naughton, Nedging, Polstead, Preston, Semer, Thorpe Morieux, Wattisham, Whatfield.

HARTISMERE UNION :—Aspall, Bacton, Botesdale, Braiseworth, Brome, Burgate, Cotton, Eye, Finningham, Gisingham, Mellis, Mendlesham, Oakley, Occold, Palgrave, Redgrave, Redlingfield, Rickingham (Superior), Rishangles, Stoke Ash, Stuston, Thorndon, Thornham (Magna), Thornham (Parva), Thraudston, Thwaite, Westhorpe, Wetheringssett-cum-Brockford, Wickham Skeith, Wortham, Wyverstone, Yaxley.

HOXNE UNION :—Athelington, Badingham, Bedfield, Bedingfield, Brundish, Denham, Dennington, Fressingfield, Horham, Hoxne, Laxfield, Mendham, Metfield, Monk Soham, Saxted, Southolt, Stradbroke, Syleham, Tannington, Weybread, Wilby, Wingfield, Withersdale, Worlingworth.

IPSWICH UNION :—St. Clement, St. Helen, St. Lawrence, St. Margaret, St. Mary-at-Elms, St. Mary-at-the-Quay, St. Mary-at-the-Tower, St. Mary Stoke, St. Matthew, St. Nicholas, St. Peter, St. Stephen, Shire Hall Yard, Warren House, Westerfield, Whitton.

MILDENHALL UNION :—Barton Mills, Cavenham, Elveden, Eriswell, Freckenhams, Herringswell, Icklingham, Kentford, Lakenheath, Mildenhall, Tuddenham, Wangford, Worlington.

MUTFORD AND LOTHINGLAND UNION :—Ashby, Barnby, Belton, Blundeston, Bradwell, Burgh Castle, Carlton Colville, Corton, Flixton, Fritton, Gisleham, Gorleston, Gunton, Herringfleet, Hopton, Kessingland, Kirtley, Lound, Lowestoft, Mutford, Oulton, Pakefield, Rushmere, Somerleyton.

PLOMESGATE UNION :—Aldeburgh, Benhall, Blaxhall, Brandeston, Bruisyard, Butley, Campsey Ash, Chillesford, Cransford, Cretingham, Earl Soham, Easton, Eyke, Farnham, Framlingham, Friston, Gedgrave, Glemham (Great), Glemham (Little), Hacheston, Havergate Island, Hazlewood, Hoo, Iken, Kenton, Kettleburgh, Letheringham, Marlesford, Monewden, Orford, Parham, Rendham, Rendlesham, Saxmundham, Snape, Sternfield, Stratford (St. Andrew), Sudbourne, Sweffling, Tunstall, Wantisden, Wickham Market.

RISBRIDGE UNION :—Ashen, Birdbrook, Bumpstead Helions, Bumpstead Steeple, Ovington, Sturmer, Barnardiston, Bradley (Great), Bradley (Little), Clare, Cowlinge, Denston, Haverhill, Hundon, Kedington, Monk's Risbridge, Poslingford, Stansfield, Stoke-by-Clare, Stradishall, Thurlow (Great), Thurlow (Little), Wickhambrook, Withersfield, Wixoe, Wrattling (Great), Wrattling (Little).

SAMFORD UNION :—Arwarton, Belstead, Bentley, Brantham, Burstall, Capel, Chattisham, Chelmondiston, Copdock, East Bergholt, Friston, Harkstead, Higham, Hintlesham, Holbrook, Holton, Raydon, Shelley, Shotley, Sproughton, Stratford, Stutton, Tattingstone, Washbrook, Wenham (Magna), Wenham (Parva), Wherstead, Woolverstone.

STOW UNION :—Beyton, Buxhall, Drinkstone, Felsham, Gedding, Hessett, Onehouse, Rattlesden, Shelland, Thurston, Tostock, Wetherden, Woolpit, Combs, Creeting (St. Peter), Finborough (Magna), Finborough (Parva), Gipping, Harleston, Haughley, Old Newton, Stowmarket, Stowupland, Ashfield Magna, Badwell Ash, Elmwell, Hunston, Hinderclay, Langham, Norton, Rickingham (Inferior), Stowlangtoft, Walsham-le-Willows, Wattisfield.

SUDEBURY UNION :—Acton, Alpheton, Assington, Boxted, Bures (St. Mary), Cavendish, Chilton, Cornard (Great), Cornard (Little), Glemsford, Harlest,

Hawkedon, Lawshall, Melford, Nayland, Newton, St. Bartholomew, Shimpling, Somerton, Stanstead, Stoke-by-Nayland, Sudbury, Waldingfield (Great), Waldingfield (Little), Wissington. In ESSEX:—Alphamstone, Ballingdon, Belchamp Otten, Belchamp (St. Paul), Belchamp (Walter), Borley, Bulmer, Bures Hamlet, Foxearth, Gestingthorpe, Henny (Great), Henny (Little), Lamarsh, Liston, Middleton, North Wood, Pentloe, Twinstead, Wickham (St. Paul).

THINGOE UNION:—Ampton, Bardwell, Barrow, Barton (Great), Bradfield Combust, Bradfield (St. Clare), Bradfield (St. George), Brockley, Chedburgh, Chevington, Chimney Mills, Culford, Denham, Depden, Flempton, Fornham (All Saints), Fornham (St. Genevieve), Fornham (St. Martin), Hardwick, Hargrave and Southwood Park, Hawstead, Hengrave, Horningsheath, Ickworth, Ingham, Ixworth, Lackford, Livermere (Great), Livermere (Little), Nowton, Pakenham, Rede, Risby, Rougham, Rushbrooke, Saxham (Great), Saxham (Little), Stanningfield, Stanton, Stow (West), Thorpe, Timworth, Troston, Westley, Whelnetham (Great), Whelnetham (Little), Whepstead, Wordwell.

WANGFORD UNION:—Beccles, Barsham, Ellough, North Cove, Redisham, Ringsfield, St. Andrew, Shadingfield, Shipmeadow, Sotterley, Weston, Willingham, Worlingham, Bungay (St. Mary), Bungay (Holy Trinity), All Saints, Flixton, Homersfield, Mettingham, St. Cross, St. James, St. John, St. Lawrence, St. Margaret (Ilketshall), St. Margaret (South Elmham), St. Michael, St. Peter.

WOODBIDGE UNION:—Alderton, Alnesbourn, Bawdsey, Bealings (Great), Bealings (Little), Boyton, Boulge, Bredfield, Brightwell, Bromeswell, Bucklesham, Burgh, Chapel (St. Andrew), Charsfield, Clopton, Culpho, Dallingho, Dallingho Weald, Debach, Falkenham, Felixstow, Foxhall, Grundisburgh, Hasketon, Hemley, Hollesley, Kirton, Kesgrave, Lavington, Martlesham, Melton, Nacton, Newbourn, Otley, Pettistree, Playford, Purdis Farm, Ramsholt, Rushmere, Shottisham, Stratton Hall Farm, Sutton, Trimley (St. Mary), Trimley (St. Martin), Tuddenham, Ufford, Walton, Witnesham, Waldingfield, Woodbridge.

AGRICULTURE, 1884.

| CROPS. | | LIVE STOCK. | |
|-------------------------------|---------|--|---------|
| | Acres. | | Number. |
| Corn Crops | 365,771 | Horses for agriculture, brood mares, and unbroken horses | 43,161 |
| Green Crops | 118,808 | Cows and heifers in milk or calf | 20,728 |
| Clover, Sainfoin, and Grasses | 85,062 | Other cattle: above two years | 16,808 |
| Permanent Pasture | 173,664 | " " under two years | 30,880 |
| Flax | 287 | Sheep: above one year | 233,529 |
| Hops | 57 | " " under one year | 199,879 |
| Bare Fallow | 36,364 | Pigs | 154,176 |
| Orchards | 1,598 | | |
| Market Gardens | 396 | | |
| Nursery Grounds | 123 | | |
| Woods | 32,485 | | |

Amount of Real Property assessed to the Income and Property Tax
in year 1881-82 (Sched. A) £2,313,739, (Sched. B) £1,475,194,
(Sched. D) £1,125,622.

| | |
|--|------------|
| Gross estimated Rental, Parochial Year 1881-82 | £2,152,582 |
| Amount of Rateable Value " " | 1,863,339 |
| County and Police Rates, 1881-82 | 21,277 |
| Poor Rates (<i>Union County</i>), 1880-81 | 169,122 |
| Inhabited House Duty, 1881-82 | 10,498 |

SURREY.

FIRST AND SECOND REGISTRATION DIVISIONS.

THIS County has an area of 485,129 statute acres, and its population in 1881 was 1,436,899 persons (males 683,228, females 753,671), giving 2·96 persons to an acre, and 0·34 acres to a person. Since the first Census in 1801 the population has increased by 1,168,666 persons, or 436 per cent.

Prior to the Redistribution of Seats Act, 1885, the county was divided into East, Mid, and West Surrey. It comprises fourteen hundreds, the borough of Southwark, and the municipal boroughs of Godalming, Guildford, Kingston-upon-Thames, and Reigate. Southwark is not regulated by the Act 5 and 6 Will. IV. c. 76, but is for certain purposes connected with the city of London.

There is one Court of Quarter Sessions for the county, and it is divided into twelve Petty Sessional Divisions. The Central Criminal Court has jurisdiction over certain parishes in this county. The borough of Guildford has a Commission of the Peace and a separate Court of Quarter Sessions; the boroughs of Reigate and Kingston-upon-Thames have Commissions of the Peace; the borough of Southwark is included in the Petty Sessional Division of Newington; and the borough of Godalming, in which the Mayor and ex-Mayor are magistrates, forms part of the Petty Sessional Division of Guildford, the County Justices having concurrent jurisdiction.

Part of the county is within the Metropolitan Police District, viz. all those parishes any part of which is within twelve miles of, and not more than fifteen miles distant (in a straight line) from, Charing Cross. The part of the county beyond the limits of the Metropolitan Police District is divided into seven districts for police purposes. All the boroughs have their own police, except Kingston-upon-Thames and Southwark, which are within the Metropolitan Police District. There are twelve Lieutenantcy Subdivisions for Militia purposes; and eleven Highway Districts, which, however, do not comprise all that part of the county outside the district of the Metropolitan Board of Works. In six of the parishes, which are within the Metropolis, the Vestries exercise the powers of District Board of Works; the remaining metropolitan parishes in Surrey are, with certain parishes in Kent, formed into five districts, each having a Local Board of Works.

The London School Board District, which is identical with the district of the Metropolitan Board of Works, extends into Surrey.

The total number of civil parishes in the county is 152, and there are parts of two others which extend into adjoining counties, viz. Alford and St. Paul Deptford. The county is almost entirely in the dioceses of Canterbury, London, and Winchester. See KENT, MIDDLESEX, and HAMPSHIRE.

POPULATION OF COUNTY,
1801-1881.

| Census Years. | Population. | Increase per Cent. |
|---------------|-------------|--------------------|
| 1801 | 268,233 | ... |
| 1811 | 323,851 | 21 |
| 1821 | 399,417 | 23 |
| 1831 | 486,434 | 22 |
| 1841 | 584,036 | 20 |
| 1851 | 683,082 | 17 |
| 1861 | 831,093 | 22 |
| 1871 | 1,091,635 | 31 |
| 1881 | 1,436,899 | 31 |

OCCUPATIONS OF THE PEOPLE IN THE
REGISTRATION COUNTY ACCORDING
TO THE CENSUS OF 1881.

| | Males. | Females. |
|--------------------------|--------|----------|
| Professional Class . . . | 18,036 | 5,159 |
| Domestic ,, . . . | 9,916 | 46,620 |
| Commercial ,, . . . | 15,216 | 267 |
| Agricultural ,, . . . | 23,050 | 575 |
| Industrial ,, . . . | 61,873 | 10,883 |
| Unoccupied ,, . . . | 90,985 | 178,474 |

PARLIAMENTARY DIVISIONS AND BOROUGHES ACCORDING TO THE
REDISTRIBUTION OF SEATS ACT, 1885.

| Divisions and Boroughs. | Population 1881. | Members Returned. | Electors 1883. |
|---|---------------------|-------------------|----------------------|
| Chertsey | 51,807 | 1 | |
| Guildford | 57,109 | 1 | |
| Reigate | 56,348 | 1 | |
| Epsom | 56,991 | 1 | |
| Kingston | 69,048 | 1 | |
| Wimbledon | 50,416 ³ | 1 | |
| Battersea and Clapham Boro ¹ | 143,642 | | |
| Battersea Division | 73,181 | 1 | |
| Clapham ,, | 70,461 | 1 | |
| Camberwell Borough ¹ . . . | 205,243 | | |
| North Division | 72,478 | 1 | |
| Peckham ,, | 71,089 | 1 | |
| Dulwich ,, | 61,676 | 1 | |
| Croydon Borough ¹ | 78,840 | 1 | |
| Lambeth Borough ¹ | 253,699 | | |
| North Division | 67,051 | 1 | |
| Kennington ,, | 68,556 | 1 | |
| Brixton ,, | 59,077 | 1 | |
| Norwood ,, | 59,015 | 1 | |
| Newington Borough ¹ | 107,850 | | |
| West Division | 52,406 | 1 | |
| Walworth ,, | 55,444 | 1 | |
| Southwark Borough ¹ | 221,946 | | 23,654 |
| West Division | 67,920 | 1 | |
| Rotherhithe Divis. | 69,489 | 1 | |
| Bermondsey ,, | 84,537 | 1 | |
| Wandsworth Borough ¹ | 66,792 | 1 | |
| Deptford Borough ² (part of) | 17,168 | | |
| Total | 1,436,899 | 22 | 135,477 ⁴ |

¹ All the present metropolitan boroughs in Surrey except Southwark were constituted by the Redistribution of Seats Act, 1885.

² The greater part of Deptford is in Kent.

³ Exclusive of parliamentary boroughs.

⁴ Including county electors (in 1883, 59,217) and the electors of the former metropolitan boroughs of Greenwich (part) and Lambeth, and the non-metropolitan parliamentary borough of Guildford, now suppressed.

PARISHES, ETC., COMPOSING THE PARLIAMENTARY DIVISIONS, THE PARISHES
ARRANGED UNDER THE PETTY SESSIONAL DIVISIONS.

1. The NORTH-WESTERN or CHERTSEY DIVISION.

CHERTSEY :—Bisley, Byfleet, Chertsey, Chobham, Egham, Horsell, Pyrford, Thorpe, Weybridge, Windlesham.

FARNHAM (part of) :—Frimley.

GUILDFORD (the part forming the hundred of Woking, with the exception of the parish of Stoke-next-Guildford) :—Ash and Normandy, Clandon (East), Clandon (West), Horsley (East), Horsley (West), Merrow, Ockham, Pirbright, Send and Ripley, Wanborough, Wisley, Woking, Worplesdon.

2. The SOUTH-WESTERN or GUILDFORD DIVISION.

GUILDFORD (except the parishes in the Woking Hundred) :—Albury, Alfold, Artington (not within the borough of Guildford), Bramley, Chiddingfold, Compton, Cranley, Dunsfold, Ewhurst, Godalming, Hambledon, Hascombe, Haslemere, Pepper Harrow, Puttenham, St. Martha, Shalford (not within the borough of Guildford), Shere, Stoke-next-Guildford, Thursley, Witley, Wonersh.

FARNHAM (except the parish of Frimley) :—Elstead, Farnham, Frensham, Seal and Tongham, Waverley.

GUILDFORD, Municipal Borough.

GODALMING, Municipal Borough.

3. The SOUTH-EASTERN or REIGATE DIVISION.

DORKING (part of) :—Abinger, Capel, Dorking, Newdigate, Ockley, Wotton.

GODSTONE (part of) :—Betchingley, Crowhurst, Godstone, Horne, Limpsfield, Lingfield, Oxted, Tandridge, Tatsfield, Titsey, Woldingham.

REIGATE :—Betchworth, Buckland, Burstow, Chaldon, Charlwood, Chipstead, Gatton, Horley, Kingswood, Leigh, Merstham, Nutfield.

REIGATE, Municipal Borough.

4. The MID or EPSOM DIVISION.

EPSOM :—Ashted, Banstead, Bookham (Great), Bookham (Little), Cheam, Chessington, Cuddington, Epsom, Ewell, Fetcham, Headley, Leatherhead, Sutton, Walton-on-the-Hill.

KINGSTON (part of) :—Cobham, Ditton (Long), Esher, Hook, Malden, Moulsey (East), Moulsey (West), Stoke D'Abernon, Thames Ditton, Walton-upon-Thames.

DORKING (part of) :—Effingham, Mickleham.

5. KINGSTON DIVISION.

RICHMOND :—Barnes, Kew, Mortlake, Petersham, Richmond.

KINGSTON (part of) :—Kingston (the extra-municipal part), Ham-with-Hatch.

KINGSTON-UPON-THAMES, Municipal Borough.

6. The NORTH-EASTERN or WIMBLEDON DIVISION.

CROYDON (except so much as is within a district of the Metropolis) :—Addington, Beddington, Carshalton, Coulsdon, Croydon, Mitcham, Morden, Sanderstead, Wallington, Woodmaisterne.

GODSTONE (part of):—Caterham, Chelsham, Farley, Warlingham.

WANDSWORTH (part of):—Merton, Wimbledon.

CROYDON, Municipal Borough.

Such part of the METROPOLIS as is situated in the county of Surrey, viz. Battersea and Clapham, Bermondsey, Camberwell, Lambeth, Newington, Rotherhithe, Southwark, Wandsworth, Deptford (part of).

AREA AND POPULATION (1881) OF PETTY SESSIONAL DIVISIONS
AND REGISTRATION DISTRICTS.

| PETTY SESSIONAL DIVISIONS. | | | REGISTRATION DISTRICTS. | | |
|--|---------------------------|------------------|-----------------------------------|---------------------------|------------------|
| [In each case the Justices meet at the place from which the Division takes its name.] | | | Intra-Metropolitan. | | |
| | Area in Statute Acres. | Popula- tion. | | Area in Statute Acres. | Popula- tion. |
| Chertsey . . . | 44,584 | 29,867 | Camberwell . . . | 4,450 | 186,593 |
| Croydon . . . | 33,709 | 121,534 | Lambeth . . . | 3,942 w | 253,699 |
| Dorking . . . | 40,609 | 15,452 | St. Olave, Southwark | 1,506 w | 134,632 |
| Epsom . . . | 35,742 | 34,155 | St. Saviour, South- wark . . . | 1,119 w | 195,164 |
| Farnham . . . | 34,241 | 18,780 | Wandsworth . . . | 11,455 w | 210,434 |
| Godstone . . . | 53,189 | 20,479 | Extra-Metropolitan. | | |
| Guildford . . . | 130,589 | 49,411 | Chertsey . . . | 42,094 w | 27,137 |
| Guildford Boro' . . . | 535 | 10,858 | Croydon . . . | 32,548 w | 119,173 |
| Kingston . . . | 30,362 | 36,219 | Dorking . . . | 40,609 w | 15,452 |
| Kingston - upon - Thames Boro' . . . | 1,085 | 20,648 | Epsom . . . | 43,430 w | 41,107 |
| Newington . . . | 15,726 | 845,247 | Farnham . . . | 41,215 w | 40,395 |
| Reigate . . . | 41,371 | 11,081 | Godstone . . . | 43,950 w | 17,692 |
| Reigate Boro' . . . | 6,015 | 18,662 | Guildford . . . | 67,620 w | 42,696 |
| Richmond . . . | 4,983 | 33,633 | Hambledon . . . | 61,532 w | 16,353 |
| Wandsworth . . . | 12,389 | 170,873 | Kingston . . . | 25,003 w | 77,057 |
| | | | Reigate . . . | 49,994 w | 30,359 |
| | | | Richmond . . . | 4,983 w | 33,633 |

UNIONS AND PARISHES IN EXTRA-METROPOLITAN PORTION OF UNION
COUNTY OF SURREY.

CHERTSEY UNION:—Bisley, Byfleet, Chertsey, Chobham, Horsell, Pyrford, Walton, Weybridge, Windlesham.

CROYDON UNION:—Addington, Beddington, Coulsdon, Croydon, Mitcham, Merton, Morden, Penge, Sanderstead, Wallington, Woodmansterne. †

DORKING UNION:—Abinger, Capel, Dorking, Effingham, Mickleham, Newdigate, Ockley, Wotton.

EPSOM UNION:—Ashted, Banstead, Bookham (Great), Bookham (Little), Carshalton, Cheam, Chessington, Cobham, Cuddington, Epsom, Ewell, Fetcham, Headley, Leatherhead, Stoke D'Abernon, Sutton.

FARNHAM UNION:—Aldershot, Ash, Dockenfield, Farnham, Frensham, Frimley, Seal, Waverley.

GODSTONE UNION:—Bletchingley, Caterham, Chelsham, Crowhurst, Farley, Godstone, Horne, Limpsfield, Oxted, Tandridge, Tatsfield, Titsey, Warlingham, Woldingham.

GUILDFORD UNION:—Albury, Bowling Green, Clandon (East), Clandon (West), Compton, Friary, Godalming, Holy Trinity, Horsley (East), Horsley (West), Merrow, Ockham, Pirbright, Puttenham, St. Mary, St. Nicholas, Send and Ripley, Shere, Stoke, Wanborough, Wisley, Woking, Worpleston.

HAMBLEDON UNION :—Alfold, Bramley, Chiddingfold, Cranley, Dunsfold, Elstead, Ewhurst, Hambledon, Hascombe, Haslemere, Pepper Harrow, St. Martha, Shalford, Thursley, Witley, Wonersh.

KINGSTON :—Long Ditton, Thames Ditton, Esher, Ham, Hook, Kingston, Malden, Moulsey (East), Moulsey (West), Wimbledon. In MIDDLESEX :—Hampton, Hampton Wick, Teddington.

REIGATE UNION :—Betchworth, Buckland, Burstow, Chaldon, Charlwood, Chipstead, Gatton, Horley, Kingswood, Leigh, Merstham, Nutfield, Reigate (Borough), Reigate (Foreign), Walton-on-the-Hill.

RICHMOND UNION :—Richmond, Petersham, Kew, Mortlake, Barnes.

AGRICULTURE, 1884.

| CROPS. | | LIVE STOCK. | |
|-------------------------------|---------|--|---------|
| | Acres. | | Number. |
| Corn Crops | 80,812 | Horses for agriculture, brood mares, and unbroken horses | 13,999 |
| Green Crops | 45,675 | Cows and heifers in milk or calf | 23,102 |
| Clover, Sainfoin, and Grasses | 24,522 | Other cattle : above two years | 8,105 |
| Permanent Pasture | 134,184 | " " under two years | 16,057 |
| Hops | 2,493 | Sheep : above one year | 62,010 |
| Bare Fallow | 10,807 | " " under one year | 27,944 |
| Orchards | 1,989 | Pigs | 31,458 |
| Market Gardens | 2,854 | | |
| Nursery Grounds | 1,380 | | |
| Woods | 42,974 | | |

Amount of Real Property assessed to the Income and Property Tax in year 1881-82 (Sched. A) £9,101,299, (Sched. B) £646,984, (Sched. D) £11,791,952.

| | |
|--|------------|
| Gross estimated Rental, Parochial Year 1881-82 | £9,411,659 |
| Amount of Rateable Value | 7,718,654 |
| County and Police Rates, 1881-82 | 77,097 |
| Poor Rates (<i>Union County</i>), 1880-81 | 770,373 |
| Inhabited House Duty, 1881-82 | 208,788 |

SUSSEX.

SECOND REGISTRATION DIVISION.

THIS County has an area of 933,269 statute acres, and its population in 1881 was 490,505 persons (males 232,331, females 258,174), giving 0·53 persons to an acre, and 1·90 acres to a person. Since the first Census in 1801 the population has increased by 331,034 persons, or 208 per cent.

Prior to the Redistribution of Seats Act, 1885, the county was divided into East Sussex, including the boroughs of Brighton, Hastings, Lewis, and Rye; and West Sussex, including the city of Chichester, and the boroughs of Horsham, Midhurst, and New Shoreham. It is divided into six Rapes; and it comprises sixty-eight hundreds, the liberties of Lodsworth and St. John, the city of Chichester, the municipal boroughs of Brighton and Arundel, the municipal borough and Cinque Port of Hastings, and the municipal borough and ancient town of Rye. The ancient town of Winchelsea not being regulated by the Municipal Corporations Reform Act, is included in the hundred of Guestling.

There are two Courts of Quarter Sessions for the county, one for the Eastern and the other for the Western Division. It is divided into eighteen Petty Sessional Divisions, of which eleven are in the Eastern and seven in the Western Division. The city of Chichester, and the boroughs of Brighton, Hastings, and Rye, have Commissions of the Peace and separate Courts of Quarter Sessions. The towns of Pevensey, Seaford, and Winchelsea are governed by old charters. There are, exclusive of the Cinque Ports, eighteen Lieutenantcy Subdivisions, most of which are identical with the Petty Sessional Divisions. East Sussex and West Sussex have each a separate police force; the former being divided into eight, and the latter into seven Police Divisions. The city of Chichester, the boroughs of Arundel, Brighton, Hastings, and Rye, the town of Tunbridge Wells (the greater part of which is in Kent), and the parish of Hove, have their own police. Only three Highway Districts have been formed in the county.

The total number of civil parishes in the county is 325, and there are parts of seven others which extend into adjoining counties, viz. Alfold, Broomhill, Frant, Hawkhurst, Horsemenden, Lamberhurst, and Steep. The county is almost entirely in the diocese of Chichester, which likewise contains part of Kent and has a total population of 489,550.

POPULATION OF COUNTY, 1801-1881.

| Census Years. | Population. | Increase per Cent. |
|---------------|-------------|--------------------|
| 1801 | 159,471 | ... |
| 1811 | 190,343 | 19 |
| 1821 | 233,328 | 23 |
| 1831 | 272,644 | 17 |
| 1841 | 300,075 | 10 |
| 1851 | 336,844 | 12 |
| 1861 | 363,735 | 8 |
| 1871 | 417,456 | 15 |
| 1881 | 490,505 | 17 |

OCCUPATIONS OF THE PEOPLE IN THE REGISTRATION COUNTY ACCORDING TO THE CENSUS OF 1881.

| | Males. | Females. |
|--------------------------|--------|----------|
| Professional Class . . . | 9,504 | 5,547 |
| Domestic ,, . . . | 8,198 | 46,454 |
| Commercial ,, . . . | 13,408 | 348 |
| Agricultural ,, . . . | 42,237 | 542 |
| Industrial ,, . . . | 67,881 | 14,795 |
| Unoccupied ,, . . . | 93,020 | 192,260 |

PARLIAMENTARY DIVISIONS AND BOROUGHS ACCORDING TO THE
REDISTRIBUTION OF SEATS ACT, 1885.

| Divisions and Boroughs. | Population 1881. | Members returned. | Electors 1883. |
|---|---------------------|----------------------|---------------------|
| Horsham | 51,146 | 1 | |
| Chichester | 52,075 | 1 | |
| East Grinstead | 49,707 | 1 | |
| Lewes | 56,670 ² | 1 | |
| Brighton Borough | 128,440 | 2 | 13,643 |
| Eastbourne | 51,183 | 1 | |
| Rye | 53,665 ² | 1 | |
| Hastings Borough ¹ | 47,619 | 1 | 4,742 |
| Total | 490,505 | 9 | 46,168 ³ |

¹ The parliamentary borough of Hastings had its boundaries extended by the Redistribution of Seats Act, 1885, and the population here given is that of the extended borough.

² Exclusive of the parliamentary borough.

³ Including county electors (in 1883, 15,387) and the electors of the parliamentary boroughs of Lewes, Rye, Chichester, Horsham, Midhurst, and New Shoreham, suppressed by the Redistribution of Seats Act, 1885.

PARISHES, ETC., COMPOSING THE PARLIAMENTARY DIVISIONS, THE PARISHES
ARRANGED UNDER THE PETTY SESSIONAL DIVISIONS.

1. The NORTH-WESTERN or HORSHAM DIVISION.

HORSHAM :—Beeding (Lower), Billingshurst, Cowfold, Horsham, Ifield, Itchingfield, Nuthurst, Rudgwick, Rusper, Shermanbury, Shipley, Slinfold, Warnham, West Grinstead.

MIDHURST :—Ambersham (North) Tything, Ambersham (South) Tything, Bepton, Chithurst, Cocking, Didling, Easebourne, Elsted, Fernhurst, Graffham, Harting, Heyshott, Iping, Linch, Linchmere, Lodsworth, Midhurst, Rogate, Selham, Stedham, Terwick, Treyford, Trotton, West Lavington, Woolbeding.

PETWORTH :—Barlavington, Bignor, Burton, Bury, Coates, Coldwaltham, Duncton, East Lavington, Egdean, Fittleworth, Greatham, Hardham, Kirdford, Lurgashall, Northchapel, Parham, Petworth, Pulborough, Stopham, Sutton, Tillington, West Chiltington, Wiggonholt, Wisborough Green.

CUCKFIELD (part of) :—Crawley.

2. The SOUTH-WESTERN or CHICHESTER DIVISION.

ARUNDEL :—Amberley, Angmering, Arundel, Barnham, Binsted, Burpham, Climping, Eastergate, East Preston, Felpham, Ferring, Ford, Houghton, Kingston, Leominster, Littlehampton, Madehurst, Middleton, Northstoke, Patching, Poling, Rackham (Hamlet), Rustington, Slindon, South Stoke, Tortington, Walberton, Warningcamp, Yapton.

CHICHESTER :—Aldingbourne, Appledram, Binderton, Birdham, Bosham, Boxgrove, Chidham, Compton, Donnington, Earnley, Eartham, Eastdean, Eastlavant, East Marden, East Wittering, Funtington, Hunston, Merston, Midlavant, Newfishbourne, North Marden, North Mundham, Oving (part), Pagham, Racton, Rumbolds Wyke (part), St. Bartholomew (part—Chichester), St. Pancras (part—Chichester), Selsey, Sidlesham, Singleton, South Bersted, Stoughton, Subdeanery (part), Tangmere, Up Marden, Up Waltham, Westbourne, Westdean, Westhampnett, West Itchenor, West Stoke, West Thorney, West Wittering.

STEYNING (the part in the union of Thakeham):—Ashington, Findon, Sullington, Storrington, Thakeham, Warminghurst, Washington, Wiston.

CHICHESTER, Municipal Borough.

3. The NORTHERN or EAST GRINSTEAD DIVISION.

CUCKFIELD (except the parish of Crawley):—Ardingly, Balcombe, Bolney, Clayton, Cuckfield, Horsted Keynes, Hurstpierpoint, Keymer, Lindfield, Slaugham, Twineham, Wivelsfield.

EAST GRINSTEAD:—East Grinstead, Hartfield, West Hoathly, Withyham, Worth.

UCKFIELD (except the parishes of East Hoathly and Waldron):—Buxted, Fletching, Framfield, Isfield, Little Horsted, Maresfield, Uckfield.

4. The MID or LEWES DIVISION.

HOVE:—East Aldrington, Edburton (part—Fulking Hamlet), Hangleton, Hove, Patcham, Portslade, Poynings, Preston (part), West Blatchington.

LEWES (part of):—All Saints (Lewes), Barcombe, Chailey, Chilmington (East), Ditchling, Falmer, Hamsey, Iford, Kingston, Newick, Newtimber, Ovingdean, Piddinghoe, Plumpton, Precinct-of-the-Castle (Lewes), Pyecombe, Rodmell, Rottingdean, St. John the Baptist (Southover), St. John-under-the-Castle (Lewes), St. Michael (Lewes), St. Peter and St. Mary Westout (Lewes), St. Thomas à Becket-in-the-Cliffe (Lewes), Southease, Southmalling, Stanmer, Street, Telscombe, Westmeston.

WORTHING:—Broadwater, Clapham, Durrington, Goring, Heene, Sompting, West Tarring.

STEYNING (the part not in the union of Thakeham):—Albourne, Ashurst, Beeding (Upper), Bramber, Buttolphs, Coombs, Edburton, Henfield, Kingston-by-Sea, Lancing, New Shoreham, Old Shoreham, Southwick, Steyning, Woodmancote.

BRIGHTON, Municipal Borough.

5. The SOUTHERN or EASTBOURNE DIVISION.

HAILSHAM:—Alfriston, Arlington, Chiddingly, Eastbourne, Eastdean, Folkington, Friston, Hailsham, Heathfield, Hellingley, Herstmonceux, Jevington, Loughton, Litlington, Lullington, Warbleton, Wartling, Westdean, Willingdon, Wilmington.

LEWES (part of):—Alciston, Beddingham, Berwick, Bishopstone, Blatchington (East), Chalvington, Denton, Glynde, Heighton (South), Newhaven, Ringmer, Ripe, Selmeston, Tarring Neville, West Firle.

UCKFIELD (part of):—East Hoathley, Waldron.

PEVENSEY, Corporate Town.

SEAFORD, Corporate Town.

6. The EASTERN or RYE DIVISION.

BATTLE:—Ashburnham, Battle, Brightling, Catsfield, Crowhurst, Dallington, Ewhurst, Hollington, Hooe, Mountfield, Ninfield, Penhurst, Sedlescombe, Westfield, Whatlington.

BURWASH :—Bodiam, Burwash, Etchingham, Salehurst, Ticehurst.

FRANT :—Frant, Lamberhurst, Mayfield, Rotherfield, Wadhurst.

RYE :—Beckley, Brede, Broomhill (part), East Guldeford, Icklesham, Iden, Northiam, Peasmarsh, Playden, Rye (Foreign), Udimore.

HASTINGS :—Bexhill, Fairlight, Guestling, Ore (part of), Pett, St. Leonards (part of), St. Mary-in-the-Castle (part of).

WINCHELSEA, Ancient Town.

SLUICE LIBERTY, non-corporate member of Hastings.

PETIT IHAM, non-corporate member of Hastings.

HASTINGS, Municipal Borough.

RYE, Municipal Borough.

AREA AND POPULATION (1881) OF PETTY SESSIONAL DIVISIONS
AND REGISTRATION DISTRICTS.

| PETTY SESSIONAL DIVISIONS. | | | Area in Statute Acres. | | Popula- tion. |
|--|------------------------|------------------|------------------------------|----------|------------------|
| [The place of meeting of the Justices is given in parenthesis where it is not the place from which the Division takes its name.] | | | | | |
| | Area in Statute Acres. | Popula- tion. | Cinque Ports Jurisdiction :— | | |
| Eastern Division :— | | | Hastings . . . | 1,826 | 42,258 |
| Battle . . . | 50,995 | 13,140 | Sluice Liberty . . . | 881 | 119 |
| Brighton Boro' . . . | 2,514 | 107,546 | Petit Iham . . . | 46 | ... |
| Burwash (Hurst Green) . . . | 27,805 | 8,669 | Rye . . . | 974 | 4,224 |
| Cuckfield . . . | 55,935 | 23,711 | Pevensey . . . | 11,408 | 1,578 |
| East Grinstead . . . | 52,314 | 15,794 | Seaford . . . | 2,347 | 1,674 |
| Frant (Mark Cross) . . . | 49,130 | 14,869 | Winchelsea . . . | 4,508 | 1,076 |
| Hailsham (Hailsham and Eastbourne) . . . | 72,866 | 36,836 | REGISTRATION DISTRICTS. | | |
| Hastings . . . | 19,017 | 10,162 | Battle . . . | 53,962 w | 14,519 |
| Hove . . . | 14,259 | 26,427 | Brighton . . . | 1,625 w | 99,091 |
| Lewes . . . | 84,046 | 31,197 | Chichester . . . | 1,888 w | 8,569 |
| Rye . . . | 31,382 | 6,767 | Cuckfield . . . | 62,284 w | 23,252 |
| Uckfield . . . | 46,987 | 12,852 | Eastbourne . . . | 36,539 w | 27,756 |
| Western Division :— | | | East Grinstead . . . | 61,553 w | 18,581 |
| Arundel . . . | 40,212 | 15,073 | East Preston . . . | 34,869 w | 26,364 |
| Chichester . . . | 90,476 | 24,579 | Hailsham . . . | 55,130 w | 13,405 |
| Chichester City . . . | 722 | 8,114 | Hastings . . . | 13,941 w | 50,129 |
| Horsham . . . | 69,315 | 21,643 | Horsham . . . | 70,539 w | 22,300 |
| Midhurst . . . | 56,570 | 12,103 | Lewes . . . | 85,467 w | 32,896 |
| Petworth . . . | 81,659 | 16,949 | Midhurst . . . | 66,571 w | 13,933 |
| Steyning . . . | 53,084 | 18,120 | Petworth . . . | 45,701 w | 9,595 |
| Worthing . . . | 11,991 | 15,025 | Rye . . . | 38,131 w | 12,040 |
| | | | Steyning . . . | 47,760 w | 49,089 |
| | | | Thakeham . . . | 40,636 w | 8,285 |
| | | | Ticehurst . . . | 52,352 w | 17,219 |
| | | | Uckfield . . . | 75,386 w | 20,098 |
| | | | Westbourne . . . | 32,040 w | 7,420 |
| | | | Westhampnett . . . | 70,758 w | 19,653 |

UNIONS AND PARISHES IN UNION COUNTY OF SUSSEX.

BATTLE UNION :—Battle, Ewhurst, Sedlescombe, Whatlington, Mountfield, Westfield, Brightling, Dallington, Ashburnham, Penhurst, Bexhill, Hollington, Crowhurst, Catsfield.

BRIGHTON UNION.

SUSSEX.



CHAILEY UNION :—Chailey, Ringmer, Barcombe, Newick, Wivelsfield, Ditchling, Street, Westmeston, Chiltington, Plumpton, Hamsey.

CHICHESTER UNION :—All Saints, The Close, St. Andrew, St. Bartholomew, St. Martin, St. Olave, St. Peter-the-Less, St. Pancras, Subdeanery.

CUCKFIELD UNION :—Cuckfield, Lindfield, Horsted Keynes, Ardingly, Balcombe, Slaugham, Hurstpierpoint, Keymer, Clayton, Pyecombe, Newtimber, Cowfold, Bolney, Twineham, Albourne.

EASTBOURNE UNION :—Alfriston, Eastbourne, Eastdean, Folkington, Friston, Jevington, Litlington, Lullington, Pevensey, Seaford, Westdean, Westham, Willingdon, Wilmington.

EAST GRINSTEAD UNION :—East Grinstead, Hartfield, Withyham, Worth, West Hoathley. In SURREY :—Lingfield.

EAST PRESTON UNION :—Angmering, Arundel, Broadwater, Burpham, Clapham, Climping, Durrington, East Preston, Ferring, Ford, Goring, Heene, Houghton, Kingston, Leominster, Littlehampton, Patching, Poling, Rustington, South Stoke, Tortington, Warningcamp, West Tarring.

HAILSHAM UNION :—Arlington, Chiddingly, Hailsham, Heathfield, Hellingley, Herstmonceux, Hove, Loughton, Ninfield, Warbleton, Wartling.

HASTINGS UNION :—St. Clement, All Saints, St. Mary-in-the-Castle, Holy Trinity, St. Mary Magdalen, St. Leonard, Ore, Guestling, Fairlight, Pett, St. Michael, St. Andrew, St. Mary Bulverhithe.

HORSHAM UNION :—Billingshurst, Crawley, Horsham, Ifield, Itchingfield, Lower Beeding, Nuthurst, Rudgwick, Rusper, Shipley, Slinfold, Warnham, West Grinstead.

LEWES UNION :—St. Ann, St. Michael, St. John, All Saints, Cliffe, South-malling, Southover, Castle Precincts.

MIDHURST UNION :—Bepton, Chithurst, Cocking, Didling, Easebourne, East Lavington, Elsted, Fernhurst, Graffham, Harting, Heyshott, Iping, Linch, Linchmere, Lodsworth, Lurgashall, Midhurst, North Ambersham, Rogate, Selham, South Ambersham, Stedham, Terwick, Tillington, Treyford, Trotton, West Lavington, Woolbeding.

NEWHAVEN UNION :—Bishopstone, Blatchington, Denton, Falmer, Heighton, Iford, Kingston, Newhaven, Ovingdean, Piddinghoe, Rodwell, Rottingdean, Southease, Stanmer, Tarring Neville, Telscombe.

PETWORTH UNION :—Barlavington, Bignor, Burton, Bury, Coates, Duncton, Egdean, Fittleworth, Kirdford, Northchapel, Petworth, Stopham, Sutton, Wisborough Green.

RYE UNION :—Rye, Iden, Playden, East Guldeford, Broomhill, Peasmarsh, Beckley, Northiam, Brede, Winchelsea, Icklesham, Udimore.

STEYNING UNION :—Aldrington, Ashurst, Beeding, Bramber, Botolphs, Coombs, Edburton, Hangleton, Henfield, Hove, Kingston, Lancing, New Shoreham, Old Shoreham, Patcham, Portslade, Poynings, Preston, Shermanbury, Sompington, Southwick, Steyning, West Blatchington, Woodmanecote.

THAKEHAM UNION :—Amberley, Ashington, Coldwaltham, Findon, Greatham, Hardham, North Stoke, Parham, Pulborough, Rackham, Storrington, Sullington, Thakeham, Warminghurst, Washington, West Chiltington, Wiggonholt, Wiston.

TICEHURST UNION:—Ticehurst, Wadhurst, Salehurst, Frant, Burwash, Lamberhurst, Etchingham, Bodiam.

UCKFIELD UNION:—Rotherfield, Mayfield, Buxted, Maresfield, Fletching, Isfield, Uckfield, Little Horsted, Framfield, Waldron, East Hoathley.

WESTBOURNE UNION:—Bosham, Chidham, Compton, East Marden, Funtington, North Marden, Racton, Stoughton, Up Marden, Westbourne, Westdean, West Thorney.

WEST FIRLE UNION:—Alciston, Beddingham, Berwick, Chalvington, Glynde, Ripe, Selmeston, West Firle.


WESTHAMPNETT UNION:—Aldingbourne, Appledram, Barnham, Binderton, Binsted, Birdham, Boxgrove, Donnington, Earnley, Eartham, Eastdean, Eastergate, East Wittering, Felpham, Hunston, Lavant, Madehurst, Mersdon, Middleton, Newfishbourne, North Mundham, Oving, Pagham, Rumbolds Wyke, Selsey, Sidlesham, Singleton, Slindon, South Bersted, Tangmere, Upwaltham, Walberton, Westhampnett, West Itchenor, West Stoke, West Wittering, Yapton.

AGRICULTURE, 1884.

| CROPS. | | LIVE STOCK. | |
|-------------------------------|---------|--|---------|
| | Acres. | | Number. |
| Corn Crops | 180,284 | Horses for agriculture, brood mares, and unbroken horses | 25,528 |
| Green Crops | 75,292 | Cows and heifers in milk or calf | 37,028 |
| Clover, Sainfoin, and Grasses | 59,668 | Other cattle: above two years | 29,623 |
| Permanent Pasture | 330,331 | „ „ under two years | 41,001 |
| Hops | 10,382 | Sheep: above one year | 335,567 |
| Bare Fallow | 21,883 | „ under one year | 194,462 |
| Orchards | 2,175 | Pigs | 44,624 |
| Market Gardens | 1,256 | | |
| Nursery Grounds | 456 | | |
| Woods | 113,043 | | |

Amount of Real Property assessed to the Income and Property Tax in year 1881-82 (Sched. A) £3,670,995, (Sched. B) £1,155,289, (Sched. D) £2,752,080.

| | |
|--|------------|
| Gross estimated Rental, Parochial Year 1881-82 | £3,444,671 |
| Amount of Rateable Value „ „ | 2,826,168 |
| County and Police Rates, 1881-82 | 44,666 |
| Poor Rates (<i>Union County</i>), 1880-81 | 263,801 |
| Inhabited House Duty, 1881-82 | 62,963 |



WESTMORLAND.



Stanford's Geographical Estab^t

WESTMORLAND.

TENTH REGISTRATION DIVISION.

THIS County has an area of 500,906 statute acres, and its population in 1881 was 64,191 persons (males 31,515, females 32,676), giving 0·13 persons to an acre, and 7·80 acres to a person. Since the first Census in 1801 the population has increased by 23,386 persons, or 57 per cent.

Prior to the Redistribution of Seats Act, 1885, the county was an undivided constituency, and it contained one represented borough. It comprises four Wards, and the municipal borough of Kendal.

There is one Court of Quarter Sessions for the county, and it is divided into five Petty Sessional Divisions; and the borough of Kendal has a Commission of the Peace. There are five Lieutenancy Subdivisions and two Police Divisions, one of which comprises the East and West Wards, and the other the Kendal and Lonsdale Wards. The borough of Kendal has its own police. The Highways Act has not been adopted.

The total number of civil parishes in the county is 109, and there is one parish, viz. Burton-in-Kendal, which extends into an adjoining county (Lancashire). The county is in the diocese of Carlisle. See CUMBERLAND.

POPULATION OF COUNTY, 1801-1881.

| Census Years. | Population. | Increase per Cent. |
|---------------|-------------|--------------------|
| 1801 | 40,805 | ... |
| 1811 | 45,922 | 13 |
| 1821 | 51,359 | 12 |
| 1831 | 55,041 | 7 |
| 1841 | 56,454 | 3 |
| 1851 | 58,287 | 3 |
| 1861 | 60,817 | 4 |
| 1871 | 65,010 | 7 |
| 1881 | 64,191 | 1 dec. |

OCCUPATIONS OF THE PEOPLE IN THE REGISTRATION COUNTY ACCORDING TO THE CENSUS OF 1881.

| | Males. | Females. |
|--------------------------|--------|----------|
| Professional Class . . . | 818 | 400 |
| Domestic „ . . . | 742 | 4,250 |
| Commercial „ . . . | 1,111 | 28 |
| Agricultural „ . . . | 7,089 | 406 |
| Industrial „ . . . | 7,161 | 2,431 |
| Unoccupied „ . . . | 14,664 | 25,214 |

PARLIAMENTARY DIVISIONS ACCORDING TO THE REDISTRIBUTION OF SEATS ACT, 1885.

| Divisions. | Population 1881. | Members Returned. | Electors 1883. |
|-------------------|------------------|-------------------|--------------------|
| Appleby | 31,283 | 1 | |
| Kendal | 32,908 | 1 | |
| Total | 64,191 | 2 | 7,686 ¹ |

¹ Including county electors (in 1883, 5,744) and the electors of the parliamentary borough of Kendal, suppressed by the Redistribution of Seats Act, 1885

PARISHES, ETC., COMPOSING THE PARLIAMENTARY DIVISIONS, THE PARISHES ARRANGED UNDER THE PETTY SESSIONAL DIVISIONS.

1. The NORTHERN or APPLEBY DIVISION.

AMBLESIDE :—Ambleside, Applethwaite, Grasmere, Langdales, Rydal and Loughrigg, Troutbeck, Under Millbeck.

EAST WARD :—Appleby, Asby, Bongate, Broughs, Brough Sowerby, Crosby Garrett, Dufton, Hartley, Hillbeck, Kaber, Kirkby Stephen, Kirkby Thore, Longmartin, Mallerstang, Milbourne, Musgrave (Great), Musgrave (Little), Nateby, Newbiggen, Ormside, Orton, Ravenstonedale, Smardale, Soulby, Stainmoor, Temple Sowerby, Waitby, Warcop, Wharton, Winton.

WEST WARD :—Askham, Bampton, Barton, Bolton, Brougham, Cliburn, Clifton, Crosbyravensworth, Kings Meaburn, Lowther, Martindale, Morland, Newby, Patterdale, Shap, Sleagill, Sockbridge, Strickland (Great), Strickland (Little), Thrimby, Winder (Low), Yanwath and Eamont Bridge.

2. The SOUTHERN or KENDAL DIVISION.

KENDAL WARD :—Beetham, Crook, Crosthwaite and Lyth, Docker, Farleton, Fawcett Forest, Grayrigg, Haverbrack, Helsington, Heversham-with-Milnthorpe, Hincaster, Hugill, Kentmere, Lambrigg, Levens, Long Sleddale, Meathop and Ulpha, Natland, Nethergraveship (part of), Nether Staveley, New Hutton, Old Hutton and Holmescales, Over Staveley, Patton, Preston Patrick, Preston Richard ; Scalthwaiterigg, Hay, and Hutton-i'-th'-Hay ; Sedgwick, Skelsmergh, Stainton, Strickland Kettle, Strickland Roger, Underbarrow and Bradley Field, Whinfell, Whitwell and Selside, Witherslack.

LONSDALE WARD :—Barbon, Burton, Casterton, Dillicar, Firbank, Holme, Hutton Roof, Killington, Kirkby Lonsdale, Lupton, Mansergh, Middleton.

KENDAL, Municipal Borough.

AREA AND POPULATION (1881) OF PETTY SESSIONAL DIVISIONS AND REGISTRATION DISTRICTS.

| PETTY SESSIONAL DIVISIONS. | Area in Statute Acres. | Popula- tion. | Area in Statute Acres. | Popula- tion. |
|--|------------------------|---------------|---------------------------------|------------------|
| [The place of meeting of the Justices is given in parenthesis where it is not the place from which the Division takes its name.] | | | | |
| Ambleside | 45,201 | 8,543 | Lonsdale Ward (Kirkby Lonsdale) | 40,187 5,602 |
| East Ward (Appleby and Kirkby Stephen) | 160,353 | 12,598 | West Ward (Hackthorpe and Shap) | 146,453 10,142 |
| Kendal Ward | 106,090 | 13,610 | | |
| Kendal Borough | 2,622 | 13,696 | REGISTRATION DISTRICTS. | |
| | | | East Ward | 184,866 w 14,515 |
| | | | Kendal | 196,267 w 41,574 |
| | | | West Ward | 121,940 w 8,225 |

UNIONS AND PARISHES IN UNION COUNTY OF WESTMORLAND.

EAST WARD UNION :—Asby, Broughs, Brough Sowerby, Crosby Garrett, Dufton, Great Musgrave, Hartley, Hillbeck, Kaber, Kirkby Stephen, Kirkby Thore, Little Musgrave, Mallerstang, Marton, Milbourne, Nateby, Newbiggen, Ormside, Orton, Ravenstonedale, St. Lawrence (Appleby), St. Michael (Bongate), Smardale, Soulby, Stainmore, Temple Sowerby, Waitby, Warcop, Wharton, Winton.

KENDAL UNION:— Ambleside, Applethwaite, Barbon, Beetham, Burton, Casterton, Crook, Crosthwaite and Lyth, Dillicar, Docker, Farleton, Fawcett Forest, Firbank, Grasmere, Grayrigg, Haverbrack, Helsington, Heversham, Hincaster, Holme, Hugill, Hutton Roof, Kendal, Kentmere, Killington, Kirkby Lonsdale, Kirkland, Lambrigg, Langdales, Levens, Long Sleddale, Lupton, Mansergh, Meathop and Ulpha, Middleton, Natland, Nethergraveship, Nether Staveley, New Hutton, Old Hutton and Holmescales, Over Staveley, Patton, Preston Patrick, Preston Richard, Rydal and Loughrigg; Scalthwaite-rigg, Hay, and Hutton-in-the-Hay; Sedgwick, Skelsmergh, Stainton, Strickland Kettle, Strickland Roger, Troutbeck, Underbarrow and Bradley Field, Under Millbeck, Whinfell, Whitwell and Selside, Witherslack. In LANCASHIRE:—Dalton.

WEST WARD UNION:— Askham, Bampton, Barton, Bolton, Brougham, Cliburn, Clifton, Crosbyravensworth, Kings Meaburn, Lowther, Martindale, Morland, Newby, Patterdale, Shap, Sleagill, Sockbridge, Strickland (Great), Strickland (Little), Thrimby, Winder (Low), Yanwath and Eamont Bridge.

AGRICULTURE, 1884.

| CROPS. | | LIVE STOCK. | |
|-------------------------------|---------|--|---------|
| | Acres. | | Number. |
| Corn Crops | 19,185 | Horses for agriculture, brood mares, and unbroken horses | 8,402 |
| Green Crops | 9,963 | Cows and heifers in milk or calf | 24,338 |
| Clover, Sainfoin, and Grasses | 15,210 | Other cattle: above two years | 9,581 |
| Permanent Pasture | 205,403 | „ „ under two years | 29,896 |
| Flax | 2 | Sheep: above one year | 207,374 |
| Bare Fallow | 533 | „ under one year | 113,801 |
| Orchards | 294 | Pigs | 5,765 |
| Market Gardens | 14 | | |
| Nursery Grounds | 22 | | |
| Woods | 14,752 | | |

Amount of Real Property assessed to the Income and Property Tax in year 1881-82 (Sched. A) £525,743, (Sched. B) £362,420, (Sched. D) £273,268.

| | |
|--|----------|
| Gross estimated Rental, Parochial Year 1881-82 | £581,386 |
| Amount of Rateable Value „ „ | 493,584 |
| County and Police Rates, 1881-82 | 7,317 |
| Poor Rates (<i>Union County</i>), 1880-81 | 23,114 |
| Inhabited House Duty, 1881-82 | 2,579 |



WILTS.



SCALE OF MILES 5 10 15 20 25 30 35 40 45 50

Stanford's Geographical Estab^l

London: Edward Stanford 55 Charing Cross

V. 17.



WILTSHIRE.

FIFTH REGISTRATION DIVISION.

THIS County has an area of 866,677 statute acres, and its population in 1881 was 258,965 persons (males 128,114, females 130,851), giving 0·30 persons to an acre, and 3·35 acres to a person. Since the first Census in 1801 the population has increased by 75,145 persons, or 41 per cent.

Prior to the Redistribution of Seats Act, 1885, the county was divided into North Wilts, including the boroughs of Calne, Chippenham, Devizes, Malmesbury, Marlborough, and a part of Cricklade; and South Wilts, including the city of Salisbury, the boroughs of Westbury and Wilton, and a part of Shaftesbury. The remainder of Cricklade is in Gloucestershire, and the remainder of Shaftesbury is in Dorsetshire.

Wiltshire comprises twenty-nine hundreds, the city of Salisbury (or New Sarum), and the municipal boroughs of Calne, Chippenham, Devizes, and Marlborough.

There is one Court of Quarter Sessions for the county, and it is divided into fifteen Petty Sessional Divisions; the city of Salisbury and the borough of Devizes have Commissions of the Peace and separate Courts of Quarter Sessions, and the borough of Marlborough has a Commission of the Peace.

There are nine County Police Divisions, the city of Salisbury having its own police; ten Lieutenancy Subdivisions; and eleven Highway Districts.

The total number of civil parishes in the county is 337, and there are parts of nine others which extend into adjoining counties, viz. Bramshaw, Chilton Foliatt, Coleshill, West Dean, Hungerford, Maiden Bradley, Shalbourn, Stourton, and Tollard Royal. With the exception of the Deaneries of Cricklade and Malmesbury, which are in the diocese of Gloucester and Bristol, and part of the parish of Hungerford, which is in the diocese of Oxford, the county is in the diocese of Salisbury, which likewise embraces the entire county of Dorset and portions of counties adjacent, and has a total population of 372,188.

POPULATION OF COUNTY, 1801-1881.

| Census Years. | Population. | Increase per Cent. |
|---------------|-------------|--------------------|
| 1801 | 183,820 | ... |
| 1811 | 191,853 | 4 |
| 1821 | 219,574 | 14 |
| 1831 | 237,244 | 8 |
| 1841 | 256,280 | 8 |
| 1851 | 254,221 | 0·8 dec. |
| 1861 | 249,311 | 2 dec. |
| 1871 | 257,177 | 3 |
| 1881 | 258,965 | 0·7 |

OCCUPATIONS OF THE PEOPLE IN THE REGISTRATION COUNTY ACCORDING TO THE CENSUS OF 1881.

| | Males. | Females. |
|--------------------------|--------|----------|
| Professional Class . . . | 3,352 | 2,197 |
| Domestic ,, . . . | 2,279 | 14,828 |
| Commercial ,, . . . | 4,136 | 81 |
| Agricultural ,, . . . | 30,520 | 2,117 |
| Industrial ,, . . . | 35,334 | 9,110 |
| Unoccupied ,, . . . | 47,145 | 97,565 |

PARLIAMENTARY DIVISIONS AND BOROUGH ACCORDING TO THE
REDISTRIBUTION OF SEATS ACT, 1885.

| Divisions and Borough. | Population 1881. | Members Returned. | Electors 1883. | |
|--|---------------------|----------------------|---------------------|--|
| Cricklade | 47,582 | 1 | | |
| Chippenham | 44,781 | 1 | | |
| Westbury | 53,355 | 1 | | |
| Devizes | 51,696 | 1 | | |
| Wilton | 45,116 ² | 1 | | |
| Salisbury Borough ¹ | 16,435 | 1 | 2,166 | |
| Total | 258,965 | 6 | 28,270 ³ | |

¹ The boundaries of the parliamentary borough of Salisbury were extended by the Redistribution of Seats Act, 1885, and the population here given is that of the extended borough.

² Exclusive of the parliamentary borough.

³ Including the county electors (in 1883, 11,031) and the electors of the parliamentary boroughs of Calne, Chippenham, Cricklade, Devizes, Malmesbury, Marlborough, Westbury, and Wilton, suppressed by the Redistribution of Seats Act, 1885.

PARISHES, ETC., COMPOSING THE PARLIAMENTARY DIVISIONS, THE PARISHES
ARRANGED UNDER THE PETTY SESSIONAL DIVISIONS.

1. The NORTHERN or CRICKLADE DIVISION.

CRICKLADE :—Ashton Keynes, Braydon, Castle Eaton, Coleshill (part—Lynt), Cricklade (St. Mary), Cricklade (St. Sampson), Eisey, Latton, Leigh, Marston Maisey, Purton, Shorcote, Somerford Keynes.

SWINDON :—Bishopstone, Blunsden (St. Andrew), Broad Hinton (part of), Chiseldon, Clyffe Pypard (part of), Draycot Foliatt, Hannington, Highworth, Hinton Parva, Inglesham, Liddiard Millicent, Liddiard Tregooze, Liddington, Lyneham, Rodborne Cheney, Stanton Fitzwarren, Stratton (St. Margaret), Swindon, Tockenham, Wanborough, Wootton Bassett, Wroughton.

2. The NORTH-WESTERN or CHIPPENHAM DIVISION.

CALNE :—Blackland, Bowood, Bremhill, Calne, Calstone, Cherhill, Compton Bassett, Heddington, Highway, Hillmarton (part of), Yatesbury.

CHIPPENHAM :—Avon, Biddestone (St. Nicholas), Biddestone (St. Peter), Box, Castle Combe, Chippenham, Christian Malford, Cliffe Pypard (part of—Bupton), Colerne, Corsham, Ditteridge, Draycot Cerne, Grittleton, Hardenhuish, Hillmarton (part—Catcombe), Hullavington (part—Surrendall), Kington Langley, Kington (St. Michael), Lacock, Langley Burrell, Leigh-de-la-Mere, Littleton Drew, Luckington, Nettleton, North Wraxall, Pewsham, Seagry, Slaughterford, Stanton (St. Quintin), Sutton Benger, Tytherton Kelways, West Kington, Yatton Keynell.

MALMESBURY :—Alderton, Ashley, Bremilham, Brinkworth, Brockenborough, Charlton, Crudwell, Dauntsey, Easton Grey, Foxley, Garsdon, Hankerton, Hullavington (part of), Kemble, Lea, Long Newnton, Malmesbury Abbey, Malmesbury (St. Paul), Malmesbury (St. Mary, or Westport), Minty, Norton, Oaksey, Poole Keynes, Sherston (Magna), Sherston (Parva, or Pinckney), Somerford (Magna), Somerford (Parva), Sopworth.

3. The WESTERN or WESTBURY DIVISION.

BRADFORD:—Bradford, Broughton Gifford, Chalfield (Great), Chalfield (Little), Cottles, Monkton Farleigh, Westwood and Iford, Winkfield.

MELKSHAM:—Melksham, Seend, Semington, Whaddon.

TROWBRIDGE and WESTBURY:—Hilperton, Trowbridge, Westbury.

WARMINSTER (except the parishes of Fisherton-de-la-Mere and Wiley):—Bishopstrow, Boyton, Brixton Deverill, Chitterne (All Saints), Chitterne (St. Mary), Codford (St. Mary), Codford (St. Peter), Corsley, Heytesbury-cum-Tytherington, Hill Deverill, Horningsham, Imber, Knook, Longbridge Deverill, Maiden Bradley, Norton Bavant, Sherrington, Stockton, Sutton Veny, Upton Lovell, Upton Scudamore, Warminster.

WHORWELSDOWN:—Bulkington, Coulston, Edington, Hinton, Keevil, North Bradley, Southwick, Steeple Ashton, West Ashton.

4. The EASTERN or DEVIZES DIVISION.

DEVIZES:—Allcannings, Allington, Alton Barnes, Beechingstoke, Bishops Cannings, Bromham, Chapelry of St. James (part of), Charlton, Chirton, Chittoe, Cheverell (Magna), Cheverell (Parva), Earlstoke, Easterton, Etilhampton, Fullaway, Marden, Market Lavington, Marston, Patney, Potterne, Poulshot, Rowde (part of), Stanton (St. Bernard), Stert, Tilshead, Urchfont, West Lavington, Wilsford, Worton.

EVERLEY and PEWSEY (except the parishes of Milston and Figheldean):—Alton Priors, Buttermere, Chute, Chute Forest, Collingbourne Ducis, Collingbourne Kingston, Compton Tything, Easton, Enford, Everley, Fittleton, Hippencombe, Huish, Ludgershall, Manningford Abbots, Manningford Bruce, Manningford Bohun, Milston, Milton, Netheravon, North Newnton, North Tidworth, Pewsey, Rushall, Tidcomb, Uphaven, Wilcot, Woodborough, Wootton Rivers.

MARLBOROUGH and RAMSBURY:—Aldbourn, Avebury, Baydon, Bedwin (Great), Bedwin (Little), Berwick Bassett, Broad Hinton (part of), Burbage, Chilton Foliatt (part of), East Kennet, Froxfield, Fyfield, Ham, Hungerford (part—Charnham Street), Marlborough (St. Mary), Marlborough (St. Peter and St. Paul), Mildenhall, North Savernake, Ogbourne (St. Andrew), Ogbourne (St. George), Preshute, Ramsbury, Shalbourne, South Savernake (with Brimslade and Cadley), West Overton, Winterbourne Bassett, Winterbourne Monkton.

DEVIZES, Municipal Borough.

MARLBOROUGH, Municipal Borough.

5. The SOUTHERN or WILTON DIVISION.

HINDON:—Alvediston, Ansty, Berwick (St. John), Berwick (St. Leonard), Bishops Fonthill, Chicklade, Chilmark, Dinton, Donhead (St. Andrew), Donhead (St. Mary), East Knoyle, Ebbesborne Wake, Fonthill Gifford, Fovant, Hindon, Kingston Deverill, Mere, Monckton Deverill, Pertwood, Sedghill, Semley, Stourton, Sutton Mandeville, Swallowcliffe, Teffont Evias, Teffont (Magna), Tisbury (East), Tisbury (West), Tollard Royal, Wardour, West Knoyle.

SALISBURY and AMESBURY:—Alderbury, Allington, Amesbury, Barford (St. Martin), Baverstock, Berwick (St. James), Bishopstone, Boscombe, Bower

Chalke, Bramshaw, Britford, Broad Chalke, Bulford, Burcombe, Cholderton, Clarendon, Compton Chamberlayne, Coombe Bissett, Damerham (South), Downton, Durnford, Durrington, Earldoms, East Grimstead, Farley-with-Pitton, Fifield Bavant, Fisherton Anger (part of), Fugglestone (St. Peter), Great Wishford, Grovely Woods, Homington, Idmiston, Lake and Wilsford, Landford, Laverstock, Little Langford, Maddington, Martin, Melchet Park, Milford (part of), Netherhampton, Newton Toney, Nunton and Bodenham, Odstock, Orcheston (St. George), Orcheston (St. Mary), Plaitford, Rollstone, Shrewton, South Newton, Standlinch, Stapleford, Steeple Langford, Stratford Toney, Stratford-under-the-Castle, Toyd Farm, West Dean, West Grimstead, West Harnham, West Wellow, Whiteparish, Whitsbury, Wily (part of Deptford), Wilton, Winterbourne Dauntsey, Winterbourne Earls, Winterbourne Gunner, Winterbourne Stoke, Winterslow, Woodford.

EVERLEY and PEWSEY (part of):—Figheldean, Milston.

WARMINSTER (part of):—Fisherton-de-la-Mere, Wily.

SALISBURY, Municipal Borough.

AREA AND POPULATION (1881) OF PETTY SESSIONAL DIVISIONS
AND REGISTRATION DISTRICTS.

| PETTY SESSIONAL DIVISIONS. | | Area in | Popula- |
|---|----------|----------------|---------|
| [The place of meeting of the Justices is given in parenthesis where it is not the place from which the Division take its name.] | | Statute Acres. | tion. |
| Bradford . . . | 18,239 | 10,245 | |
| Calne . . . | 28,610 | 8,620 | |
| Chippenham . . . | 60,030 | 21,547 | |
| Cricklade . . . | 28,374 | 6,430 | |
| Devizes . . . | 69,972 | 14,707 | |
| Devizes Borough | 907 | 6,645 | |
| Everley and Pewsey . . . | 81,553 | 11,765 | |
| Hindon . . . | 71,985 | 15,558 | |
| Malmesbury . . . | 64,193 | 14,614 | |
| Marlborough and Ramsbury . . . | 91,040 | 15,855 | |
| Marlborough Boro' | 186 | 3,343 | |
| Melksham . . . | 14,248 | 5,861 | |
| Salisbury and Amesbury . . . | 168,324 | 29,800 | |
| Salisbury City . . . | 616 | 14,792 | |
| Swindon . . . | 69,236 | 41,152 | |
| Trowbridge and Westbury . . . | 15,547 | 18,230 | |
| Warminster . . . | 64,574 | 15,165 | |
| Whorwellsdown (Steeple Ashton) | 19,043 | 4,636 | |
| REGISTRATION DISTRICTS. | | | |
| Alderbury . . . | 55,877 w | 27,225 | |
| Amesbury . . . | 63,650 w | 7,623 | |
| Bradford-on-Avon | 18,800 | 10,860 | |
| Calne . . . | 28,610 | 8,620 | |
| Chippenham . . . | 58,405 | 21,211 | |
| Cricklade . . . | 43,191 w | 11,283 | |
| Devizes . . . | 63,491 | 20,530 | |
| Highworth . . . | 50,986 w | 35,755 | |
| Malmesbury . . . | 58,045 w | 13,949 | |
| Marlborough . . . | 41,212 | 9,733 | |
| Melksham . . . | 17,768 | 18,077 | |
| Mere . . . | 32,904 | 7,349 | |
| Pewsey . . . | 76,490 w | 12,403 | |
| Tisbury . . . | 40,494 | 9,306 | |
| Warminster . . . | 56,356 | 13,840 | |
| Westbury . . . | 31,070 | 10,650 | |
| Wilton . . . | 55,795 | 10,250 | |

UNIONS AND PARISHES IN UNION COUNTY OF WILTS.

ALDERBURY UNION:—Alderbury, Britford, Clarendon Park, The Close, Coombe Bissett, Downton, The Earldoms, Fisherton Anger, East Grimstead, West Grimstead, Harnham (West), Homington, Landford, Langley Wood, Laverstock and Ford, Milford, No Man's Land, Nunton and Bodenham, Odstock, Old Sarum, Pitton and Farley, St. Thomas, St. Edmund, St. Martin, Standlinch, Stratford-sub-Castle, Stratford Toney, Whiteparish, Winterslow.

AMESBURY UNION :—Amesbury, Allington, Boscombe, Bulford, Cholderton, Durnford, Durrington, Figheldean, Idmiston, Maddington, Milston, Newton Toney, Orcheston (St. George), Orcheston (St. Mary), Rollstone, Shrewton, Tilshead, Wilsford and Lake, Winterbourne Dauntsey, Winterbourne Earls, Winterbourne Gunner, Winterbourne Stoke, Woodford.

BRADFORD UNION :—Bradford, Broughton Gifford, Great Chalfield, Little Chalfield, Cottles, Monkton Farleigh, Westwood, Winkfield, Freshford.

CALNE UNION :—Blackland, Bowood, Bremhill, Calne, Calstone, Cherhill, Compton Bassett, Heddington, Highway, Hilmarton, Yatesbury.

CHIPPENHAM UNION :—Avon, Biddestone (St. Nicholas), Biddestone (St. Peter), Box, Castle Combe, Chippenham, Christian Malford, Colerne, Corsham, Ditteridge, Draycot Cerne, Grittleton, Hardenhuish, Kington Langley, Kington (St. Michael), Lacock, Langley Burrell, Leigh-de-la-mere, Littleton Drew, Nettleton, North Wraxall, Pewsham, Seagry, Slaughterford, Stanton (St. Quintin), Sutton Benger, Tytherton Kelways, West Kington, Yatton Keynell.

CRICKLADE and WOOTTON BASSETT UNION :—Ashton Keynes, Braydon, Cliffe Pypard, Cricklade (St. Mary), Cricklade (St. Sampson), Eisey, Latton, Leigh, Liddiard Millicent, Liddiard Tregooze, Lyneham, Purton, Tochenham, Wootton Bassett.

DEVIZES UNION :—Allcannings, Allington, Alton Barnes, Beechingstoke, Bishops Cannings, Bromham, Chirton, Chittoe, Easterton, Earl Stoke, Etchilhampton, Fullaway, Cheverell (Great), Cheverell (Little), Marden, Market Lavington, Marston, Patney, Potterne, Poulshot, Rowde, Stanton (St. Bernard), Stert, St. John (Devizes), St. Mary (Devizes), St. James (Devizes), Urchfont, West Lavington, Worton.

HIGHWORTH and SWINDON UNION :—Inglesham, Bishopstone, Blunsdon (St. Andrew), Castle Eaton, Chisledon, Draycot Folliatt, Hannington, Highworth, Hinton Parva, Liddington, Rodborne Cheney, Stanton Fitzwarren, Stratton (St. Margaret), Swindon, Wanborough, Wroughton.

MALMESBURY UNION :—Abbey, Alderton, Bremilham, Brinkworth, Brokenborough, Charlton, Crudwell, Dauntsey, Easton Grey, Foxley, Garsdon, Hankerton, Hullavington, Lea and Cleverton, Luckington, Malmesbury, Minty, Norton, Oaksey, Sherston (Magna), Sherston (Parva), Somerford (Magna), Somerford (Parva), Sopworth, Westport.

MARLBOROUGH UNION :—Avebury, Berwick Bassett, Broad Hinton, Clatford Park, East Kennet, Fyfield, Marlborough (St. Mary), Marlborough (St. Peter), Mildenhall, North Savernake, Ogbourne (St. Andrew), Ogbourne (St. George), Overton Heath, Preshute, South Savernake, West Overton, Winterbourne Bassett, Winterbourne Monkton.

MELKSHAM UNION :—Trowbridge, Hilpertion, Melksham, Seend, Semington, Whaddon.

MERE UNION :—Knole (East), Knole (West), Kingston Deverill, Monkton Deverill, Maiden Bradley, Mere, Pertwood, Sedghill, Stourton. In DORSETSHIRE :—Bourton, Silton. In SOMERSETSHIRE :—Gasper, Kilmington, Yarnfield.

PEWSEY UNION :—Alton Priors, Burbage, Charlton, Chute, Chute Forest, Collingbourne Ducis, Collingbourne Kingston, Easton, Enford, Everley, Fittleton, Huish, Ludgershall, Manningford Abbots, Manningford Bruce, Manningford Bohun, Milton, Netheravon, North Newton, North Tidworth, Pewsey, Rushall, Uphaven, Wilcot, Wilsford, Woodborough, Wootton Rivers.

TISBURY UNION :—Alvediston, Ansty, Berwick (St. John), Berwick (St. Leonard), Chicklade, Chilmark, Donhead (St. Andrew), Donhead (St. Mary), Fonthill Bishop, Fonthill Gifford, Hindon, Semley, Sutton Mandeville, Swallowcliffe, Teffont Magna, Teffont Evias, Tisbury (East), Tisbury (West), Tollard Royal, Wardour.

WARMINSTER UNION :—Warminster, Bishopstrow, Upton Scudamore, Corsley, Horningsham, Imber, Chitterne (All Saints), Chitterne (St. Mary), Codford (St. Peter), Codford (St. Mary), Stockton, Sherrington, Boyton, Heytesbury, Upton Lovell, Knook, Sutton Veny, Norton Bavant, Longbridge Deverill, Brixton Deverill, Hill Deverill.

WESTBURY and WHORWELSDOWN UNION :—Westbury, Bulkington, Coulston, Edington, Hinton, Keevil, Steeple Ashton, North Bradley, Southwick, West Ashton.


WILTON UNION :—Barford (St. Martin), Baverstock, Berwick (St. James), Bishopstone, Bower Chalke, Broad Chalke, Burcombe, Compton Chamberlayne, Dinton, Ebbesbourne Wake, Fifield Bavant, Fisherton-de-la-Mere, Fovant, Fugglestone (St. Peter), Great Wishford, Grovely Woods, Little Langford, Netherhampton, South Newton, Stapleford, Steeple Langford, Wilton, Wylye or Wily.

AGRICULTURE, 1884.

| CROPS. | | LIVE STOCK. | |
|-------------------------------|---------|---|---------|
| | Acres. | | Number. |
| Corn Crops | 190,388 | Horses for agricultural, brood mares, and unbroken horses | 23,170 |
| Green Crops | 99,885 | Cows and heifers in milk or calf | 52,870 |
| Clover, Sainfoin, and Grasses | 72,717 | Other cattle: above two years | 12,425 |
| Permanent Pasture | 377,253 | „ „ under two years | 34,212 |
| Bare Fallow | 16,617 | Sheep: above one year | 371,450 |
| Orchards | 3,128 | „ under one year | 263,714 |
| Market Gardens | 233 | Pigs | 68,370 |
| Nursery Grounds | 110 | | |
| Woods | 45,270 | | |

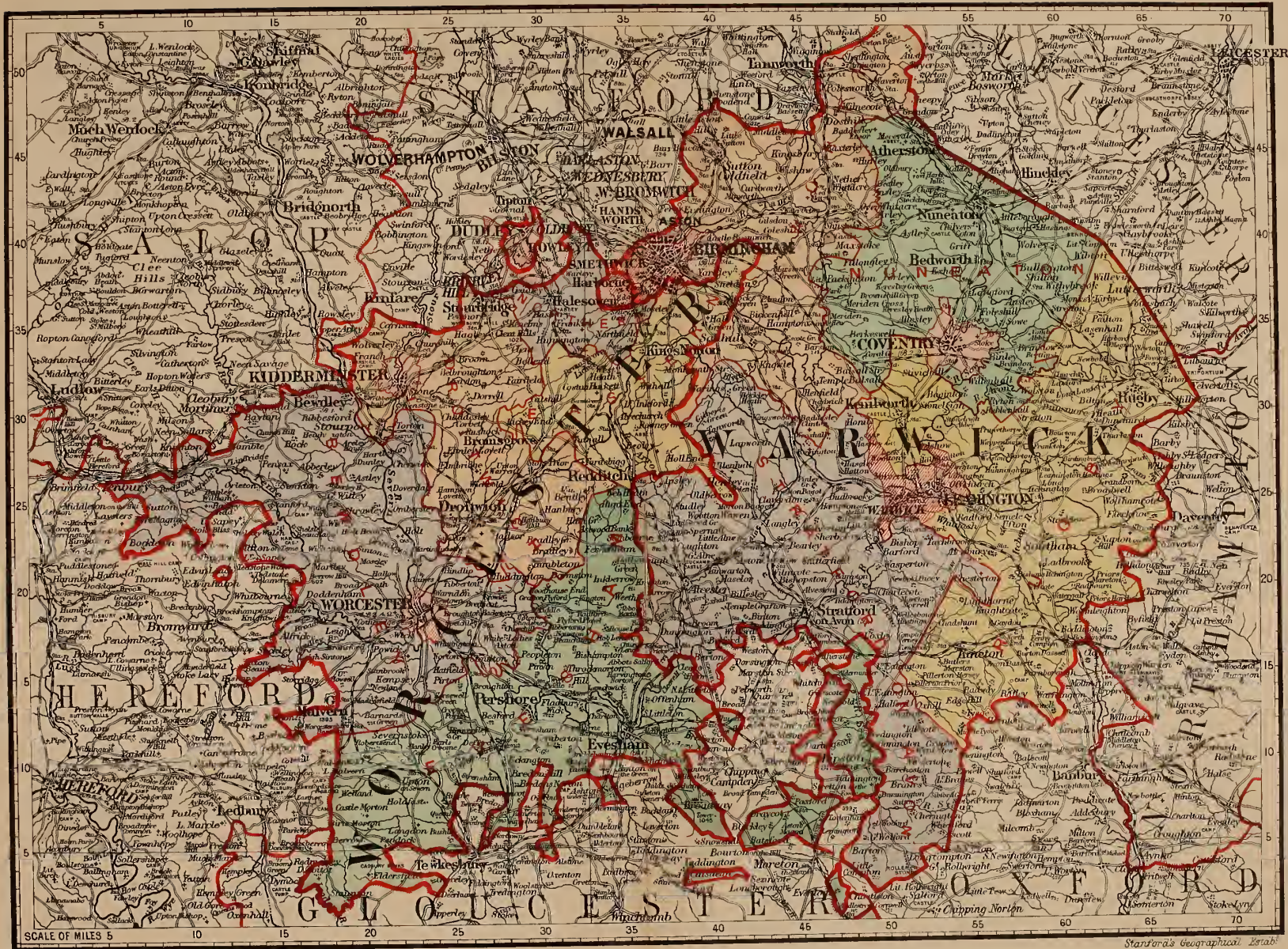
Amount of Real Property assessed to the Income and Property Tax
in year 1881-82 (Sch. A) £1,803,985, (Sch. B) £1,256,455,
(Sch. D) £867,276.

| | |
|--|------------|
| Gross estimated Rental, Parochial Year 1881-82 | £1,736,245 |
| Amount of Rateable Value „ „ | 1,479,608 |
| County and Police Rates, 1881-82 | 33,310 |
| Poor Rates (<i>Union County</i>), 1880-81 | 170,790 |
| Inhabited House Duty, 1881-82 | 7,758 |



WORCESTER & WARWICK.

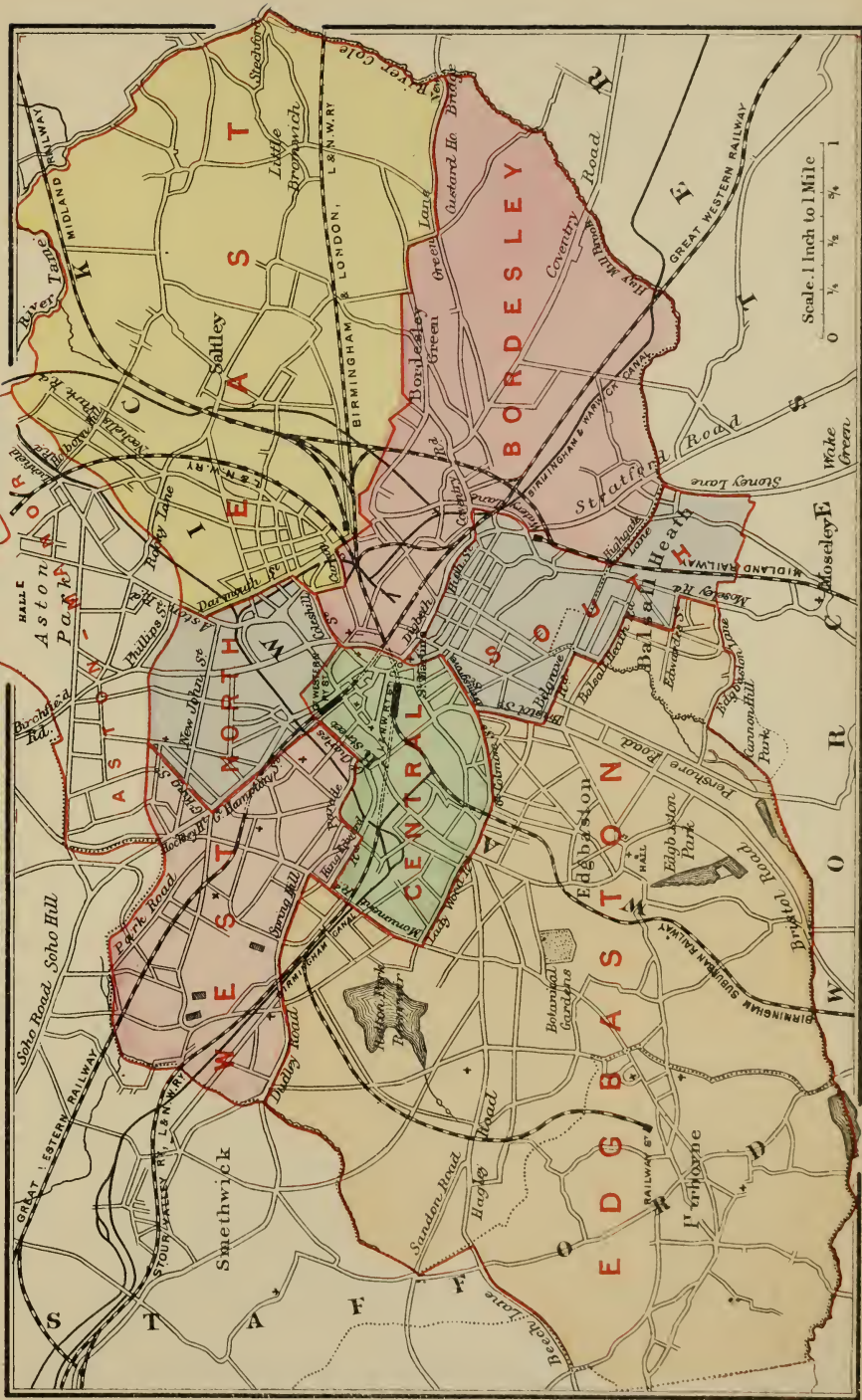
VL.26.27.



SCALE OF MILES 5 10 15 20 25 30 35 40 45 50 55 60 65 70

Stanford's Geographical Estab.

THE PARLIAMENTARY DIVISIONS OF BIRMINGHAM.



Standard's copy. Esab.

WORCESTERSHIRE AND WARWICKSHIRE.

WORCESTERSHIRE.

SIXTH REGISTRATION DIVISION.

THIS County has an area of 472,453 statute acres, and its population in 1881 was 380,283 persons (males 184,205, females 196,078), giving 0·80 persons to an acre, and 1·24 acres to a person. Since the first Census in 1801 the population has increased by 233,842 persons, or 160 per cent.

Prior to the Redistribution of Seats Act, 1885, the county was divided into East Worcestershire, including the borough of Evesham, and parts of Dudley and Droitwich; and West Worcestershire, including the remainder of Droitwich, the city of Worcester, and the boroughs of Bewdley and Kidderminster. It comprises five hundreds, the city of Worcester, and the municipal boroughs of Bewdley, Droitwich, Dudley, Evesham, and Kidderminster. The borough of Dudley was incorporated in 1865.

There is one court of Quarter Sessions for the county, and it is divided into seventeen Petty Sessional Divisions; the city of Worcester, a county of itself, has a Commission of the Peace and a separate Court of Quarter Sessions, and all the boroughs have Commissions of the Peace. For police purposes the county is divided into ten Divisions; the city of Worcester, and the boroughs of Bewdley, Droitwich, and Kidderminster have their own police. There are sixteen Lieutenancy Subdivisions and eight Highway Districts, which, however, include only a part of the county.

The total number of civil parishes in the county is 244, and there are parts of four others which extend into adjoining counties, viz. Bockleton, Oldswinford, Overbury, and Stoke Bliss. The county is almost entirely in the diocese of Worcester, which likewise includes the whole of the county of Warwick, and part of that of Stafford, and has a total population of 1,124,688.

POPULATION OF COUNTY, 1801-1881.

| Census Years. | Population. | Increase per Cent. |
|------------------|-------------|-----------------------|
| 1801 | 146,441 | ... |
| 1811 | 168,982 | 15 |
| 1821 | 194,074 | 15 |
| 1831 | 222,655 | 15 |
| 1841 | 248,460 | 12 |
| 1851 | 276,926 | 11 |
| 1861 | 307,397 | 11 |
| 1871 | 338,837 | 10 |
| 1881 | 380,283 | 12 |

OCCUPATIONS OF THE PEOPLE IN THE REGISTRATION COUNTY ACCORDING TO THE CENSUS OF 1881.

| | Males. | Females. |
|--------------------------|--------|----------|
| Professional Class . . . | 4,872 | 3,232 |
| Domestic „ . . . | 3,315 | 25,400 |
| Commercial „ . . . | 10,254 | 407 |
| Agricultural „ . . . | 21,333 | 1,674 |
| Industrial „ . . . | 71,205 | 24,298 |
| Unoccupied „ . . . | 73,037 | 143,984 |

PARLIAMENTARY DIVISIONS AND BOROUGHS ACCORDING TO THE
REDISTRIBUTION OF SEATS ACT, 1885.

| Divisions and Boroughs. | Population 1883. | Members returned. | Electors 1883. |
|--|---------------------|----------------------|---------------------|
| Bewdley | 51,460 ³ | 1 | |
| Worcester Borough | 40,354 | 1 | 6,362 |
| Evesham | 49,708 | 1 | |
| Droitwich | 48,017 ³ | 1 | |
| Kidderminster Borough | 25,633 | 1 | 3,903 |
| Northern | 51,514 ³ | 1 | |
| Dudley Borough (part of) ¹ | 46,252 | 1 | 14,834 |
| Eastern | 44,848 ³ | 1 | |
| Birmingham Boro' (pt. of) ² | 22,497 | | |
| Total | 380,283 | 8 | 47,454 ⁴ |

¹ Part of Dudley is in Staffordshire, but the greater part being in this county the total number of electors is given here.

² For the number of electors in Birmingham see WARWICKSHIRE.

³ Exclusive of the parliamentary borough.

⁴ Including the county electors (in 1883, 18,844) and the electors of the parliamentary boroughs of Bewdley, Droitwich, and Evesham, suppressed by the Redistribution of Seats Act, 1885.

PARISHES, ETC., COMPOSING THE PARLIAMENTARY DIVISIONS, THE PARISHES
ARRANGED UNDER THE PETTY SESSIONAL DIVISIONS.

1. The WESTERN or BEWDLEY DIVISION.

MALVERN (except the parish of Little Malvern):—Leigh, Madresfield, Malvern (Great), Mathon, Newland, Powick (part—Woodsfield).

HUNDRED HOUSE:—Abberley, Bayton, Clifton-on-Teme, Hillhampton, Mamble, Martley, Pensax, Rochford, Rock, Sapey Pitchard, Shelsley Beauchamp, Shelsley Kings, Shelsley Walsh, Shrawley, Stanford, Stockton, Witley (Great), Witley (Little).

STOURPORT (except the parishes of Lower Mitton, with Stourport and Upper Mitton):—Areley Kings, Astley, Hartlebury, Ribbesford (extra municipal—part of the borough of Bewdley).

TENBURY:—Bockleton, Eastham, Edwin Loach, Hanley Child, Hanley William, Knighton-upon-Teme, Kyre (Magna), Kyre (Parva), Lindridge, Orleton, Tenbury.

WORCESTER:—Acton Beauchamp, Alfrick, Bransford, Bredicot, Broadwas, Broughton Hackett, Churchill, Claines (part of), Cotheridge, Crowle, Doddenham, Grimley, Hallow, Hindlip, Holt, Huddington, Kempsey, Kenswick, Knightwick, Lulsley, Martin Hussingtree, Norton-juxta-Kempsey, Ombersley, Powick (except Woodsfield), St. John (county part), St. Martin (county part), St. Peter (county part), Spetchley, Stoulton, Suckley, Tibberton, Upton Snodsbury, Warndon, White Ladies Aston, Whittington, Wichenford.

BEWDLEY, Municipal Borough.

WORCESTER, Municipal Borough.

2. The SOUTHERN or EVESHAM DIVISION.

BLOCKLEY:—Aldminster, Blockley, Cutsdean, Daylesford, Evenlode, Shipston-on-Stour, Tidmington, Tredington.

EVESHAM :—Abbots Lench, Aldington, Badsey, Bretforton, Broadway, Cleeve Prior, Church Honeybourne, Church Lench, Hampton, Harvington, Littleton (North), Littleton (South), Norton, Offenham, Rouse Lench, Sedgeberrow, Wickhamford.

PERSHORE :—Abberton, Abbotsmorton, Besford, Birlingham, Bishampton Bredon, Bricklehampton, Charlton, Comberton (Great), Comberton (Little), Conderton, Cropthorne, Defford, Dormstone, Eckington, Elmley Castle, Fladbury, Flyford Flavel, Grafton Flyford, Hill and Moor, Kington, Naunton Beauchamp, Netherton, North Piddle, Norton-juxta-Bredon, Overbury, Peopleton, Pershore (Holy Cross), Pershore (St. Andrew), Pinvin, Pirton, Strensham, Teddington, Throckmorton, Wick, Wyre Piddle.

UPTON-ON-SEVERN :—Berrow, Birtsmorton, Bushley, Castlemorton, Chaceley, Croome D'Abitot, Earl's Croome, Eldersfield, Hanley Castle, Hill Croome, Holdfast, Longdon, Pendock, Queenhill, Redmarley D'Abitot, Ripple, Severn Stoke, Staunton, Upton-on-Severn, Welland.

MALVERN (part of) :—Little Malvern.

REDDITCH (part of) :—Feckenham, Inkberrow.

EVESHAM, Municipal Borough.

3. The MID or DROITWICH DIVISION.

DROITWICH :—Crutch, Dodderhill, Doverdale, Elmbridge, Elmley Lovett, Hadzor, Hampton Lovett, Hanbury, Himbleton, Oddingley, Salwarpe, Shell, Stock and Bradley, Westwood.

KIDDERMINSTER :—Chaddesley Corbett, Kidderminster Foreign (part), Rushock, Stone, Wolverley.

STOURBRIDGE (part of) :—Belbroughton, Broom, Churchill, Clent, Hagley, Pedmore, Stourbridge, Swinford (Upper), Wollaston, Wollescote.

BROMSGROVE (part of) :—Grafton Manor, Stoke Prior, Upton Warren.

REDDITCH (part of) :—Bentley Pauncefoot, Webheath.

STOURPORT (part of) :—Lower Mitton-with-Stourport, Upper Mitton.

DROITWICH, Municipal Borough.

KIDDERMINSTER, Municipal Borough.

4. The NORTHERN DIVISION.

HALESOWEN :—Cakemore, Frankley, Halesowen, Hasbury, Hawn, Hill, Hunnington, Illey, Lapal, Ridgacre, Romsley, Warley Salop (part of), Warley Wigorn (part of).

NORTHFIELD (part of) :—Northfield.

OLDBURY :—Oldbury, Warley Wigorn (part of), Warley Salop (part of).

STOURBRIDGE (part of) :—Cradley, Lutley, Lye.

DUDLEY, Municipal Borough.

5. The EASTERN DIVISION.

BROMSGROVE (part of) :—Bromsgrove, Tutnell and Cobley (part of).

NORTHFIELD (except the parish of Northfield) :—Alvechurch (part of), Coston Hackett, King's Norton, Yardley.

REDDITCH (part of) :—Alvechurch (part of), Beoley, Oldberrow, Redditch, Tutnell and Cobley (part of).

AREA AND POPULATION (1881) OF PETTY SESSIONAL DIVISIONS
AND REGISTRATION DISTRICTS.

| PETTY SESSIONAL DIVISIONS. | | | | | |
|--|---------------------------|------------------|---------------------------|------------------|--------|
| [The place of meeting of the Justices is given in parenthesis where it is not the place from which the Division takes its name.] | Area in Statute Acres. | Popula- tion. | Area in Statute Acres. | Popula- tion. | |
| Bewdley Borough . | 2,110 | 3,088 | Pershore . . . | 50,556 | 13,032 |
| Blockley (Shipston- on-Stour) . . . | 22,068 | 6,026 | Redditch . . . | 31,534 | 16,985 |
| Bromsgrove . . . | 22,189 | 15,919 | Stourbridge . . . | 16,235 | 35,225 |
| Droitwich . . . | 26,657 | 5,017 | Stourport . . . | 13,310 | 8,019 |
| Droitwich Borough | 1,849 | 3,761 | Tenbury . . . | 20,844 | 4,575 |
| Dudley Borough . . | 3,930 | 46,252 | Upton-on-Severn . | 45,674 | 12,519 |
| Evesham . . . | 27,390 | 7,019 | Worcester . . . | 64,927 | 24,781 |
| Evesham Borough | 2,338 | 5,112 | Worcester City . . | 1,263 | 33,956 |
| Great Malvern . . . | 16,651 | 14,273 | | | |
| Halesowen . . . | 9,185 | 12,035 | REGISTRATION DISTRICTS. | | |
| Hundred House (Great Witley) . . . | 37,446 | 7,415 | Bromsgrove . . . | 48,967 | 31,914 |
| Kidderminster . . . | 24,552 | 8,987 | Droitwich . . . | 54,932 | 26,080 |
| Kidderminster Boro' | 1,247 | 24,270 | Evesham . . . | 46,797 | 15,270 |
| Northfield (King's Heath and Balsall Heath) . . . | 26,699 | 51,511 | Kidderminster . . | 37,550 | 40,942 |
| Oldbury . . . | 3,799 | 20,501 | King's Norton . . | 28,465 | 96,141 |
| | | | Martley . . . | 53,718 | 16,392 |
| | | | Pershore . . . | 52,269 | 13,560 |
| | | | Stourbridge . . . | 16,200 | 79,596 |
| | | | Tenbury . . . | 35,941 | 7,588 |
| | | | Upton-on-Severn . | 53,016 | 23,234 |
| | | | Worcester . . . | 6,699 | 32,294 |

UNIONS AND PARISHES IN UNION COUNTY OF WORCESTER.

BROMSGROVE UNION:—Alvechurch, Belbroughton, Bentley Pouncefoot, Bromsgrove, Clent, Coston Hackett, Frankley, Grafton Manor, Hagley, Hunnington, Pedmore, Redditch, Romsley, Stoke Prior, Tutnall and Cobley, Webheath.

DROITWICH UNION:—St. Andrew, St. Peter, St. Nicholas, In Liberties, Hadzor, Stock and Bradley, Hanbury, Elmbridge, Dodderhill, Upton Warren, Crutch, Shell, Marlborough, Claines, Crowle, Himbleton, Huddington, Hindlip, Martin Hussingtree, Oddingley, Salwarpe, Tibberton, Warndon, Doverdale, Elmley Lovett, Hampton Lovett, Hartlebury, Ombersley, Upper Mitton, Westwood.

EVESHAM UNION:—Abbots Lench, Aldington, All Saints, Evesham, Badsey, Bretforton, Broadway, Church Honeybourne, Church Lench, Cleeve Prior, Great and Little Hampton, Harvington, North and Middle Littleton, Norton and Lenchwick, Offenham, Rouse Lench, St. Lawrence (Evesham), St. Peter's (Benge-worth), Sedgeberrow, South Littleton, Wickhamford. In **GLOUCESTERSHIRE:**—Ashton-under-Hill, Aston Somerville, Aston-sub-Edge, Childswickham, Cow Honeybourne, Hinton-on-the-Green, Pebworth, Saintbury, Weston-sub-Edge, Willersey.

KIDDERMINSTER UNION:—Kidderminster (Borough), Kidderminster (Foreign), Lower Mitton, Ribbesford, Bewdley, Wolverley, Churchill, Stone, Rushock, Chaddesley Corbett, Broom. In **STAFFORDSHIRE:**—Upper Arley. In **SALOP:**—Dowles.

KING'S NORTON UNION:—Beoley, King's Norton, Northfield. In **STAF-FORDSHIRE:**—Harborne. In **WARWICKSHIRE:**—Edgbaston.

MARTLEY UNION:—Abberley, Alfrick, Areley Kings, Astley, Bransford, Broadwas, Clifton-on-Teme, Cotheridge, Doddenham, Grimley, Hallow, Hill-

hampton, Holt, Kenswick, Knightwick, Leigh, Lulsley, Martley, Pensax, Shelsley Beauchamp, Shelsley Kings, Shelsley Walsh, Shrawley, Stanford, Stockton, Suckley, Wichenford, Witley (Great), Witley (Little).

PERSHORE UNION :—Abberton, Besford, Birlingham, Bishampton, Bredicot, Bricklehampton, Broughton Hackett, Charlton, Churchill, Comberton (Great), Comberton (Little), Cropthorne, Defford, Dormstone, Eckington, Elmley Castle, Fladbury, Flyford Flavel, Grafton Flyford, Hill and Moor, Holy Cross, Kington, Naunton Beauchamp, Netherton, North Piddle, Norton-juxta-Kempsey, Peopleton, Pinvin, Pirton, St. Andrew, Spetchley, Stoulton, Strensham, Throckmorton, Upton Snodsbury, White Ladies Aston, Whittington, Wick, Wyre Piddle.

STOURBRIDGE UNION :—Cakemore, Cradley, Halesowen, Hasbury, Hawn, Hill, Illey, Lapal, Lutley, Lye, Ridgacre, Stourbridge, Upper Swinford, Wollaston, Wollescote. In STAFFORDSHIRE :—Amblecote, Kingswinford.

TENBURY UNION :—Bockleton, Eastham, Great Kyre, Hanley Child, Hanley William, Knighton-upon-Teme, Lindridge, Little Kyre, Orleton, Rochford, Tenbury. In SALOP :—Boraston, Burford, Greet, Nash, Whitton. In HEREFORDSHIRE :—Brimfield, Little Hereford, Stoke Bliss.

UPTON-ON-SEVERN UNION :—Berrow, Birtsmorton, Bushley, Castlemorton, Croome D'Abitot, Croome Earls, Croome Hill, Eldersfield, Hanley Castle, Holdfast, Kempsey, Longdon, Madresfield, Malvern (Great), Malvern (Little), Newland, Powick, Queenhill, Ripple, Severn Stoke, Upton-on-Severn, Welland.

WORCESTER UNION :—All Saints, St. Albans, St. Andrew, St. Clement, St. Ellen, St. John, St. Martin, St. Michael, St. Nicholas, St. Peter, St. Swithin, Whistones, Blockhouse, College Precincts.

AGRICULTURE, 1884.

| CROPS. | | LIVE STOCK. | |
|-------------------------------|---------|--|---------|
| | Acres. | | Number. |
| Corn Crops | 97,461 | Horses for agriculture, brood mares, and unbroken horses | 19,833 |
| Green Crops | 32,253 | Cows and heifers in milk or calf | 26,350 |
| Clover, Sainfoin, and Grasses | 27,257 | Other cattle: above two years | 13,344 |
| Permanent Pasture | 225,910 | „ „ under two years | 26,192 |
| Hops | 2,873 | Sheep: above one year | 100,026 |
| Bare Fallow | 17,011 | „ under one year | 72,138 |
| Orchards | 17,636 | Pigs | 39,997 |
| Market Gardens | 2,531 | | |
| Nursery Grounds | 372 | | |
| Woods | 18,871 | | |

Amount of Real Property assessed to the Income and Property Tax in year 1881-82 (Sched. A) £2,054,323, (Sched. B) £911,145, (Sched. D) £1,735,791.

| | |
|--|------------|
| Gross estimated Rental, Parochial Year 1881-82 | £2,164,122 |
| Amount of Rateable Value „ „ | 1,856,742 |
| County and Police Rates, 1881-82 | 30,879 |
| Poor Rates (<i>Union County</i>), 1880-81 | 182,864 |
| Inhabited House Duty, 1881-82 | 16,070 |

WARWICKSHIRE.

SIXTH REGISTRATION DIVISION.

THIS County has an area of 566,271 statute acres, and its population in 1881 was 737,339 persons (males 357,146, females 380,193), giving 1·30 persons to an acre, and 0·77 acres to a person. Since the first Census in 1801 the population has increased by 530,541 persons, or 256 per cent.

Prior to the Redistribution of Seats Act, 1885, the county was divided into North Warwickshire, including the borough of Birmingham, the city of Coventry, and the part of the borough of Tamworth in this county; and South Warwickshire, including the borough of Warwick. It comprises four hundreds, the city of Coventry, and the municipal boroughs of Birmingham, Leamington, Stratford-on-Avon, and Warwick, and part of the borough of Tamworth, the remainder being in Staffordshire.

There is one Court of Quarter Sessions for the county, and it is divided into fourteen Petty Sessional Divisions; the boroughs of Birmingham and Warwick have Commissions of the Peace and separate Courts of Quarter Sessions, and the city of Coventry and the boroughs of Leamington and Stratford-on-Avon have Commissions of the Peace.

For police purposes the county is divided into the General District, the Aston District, the Milverton District, and the Mining District. The city of Coventry, the boroughs of Birmingham and Stratford-on-Avon, and the town of Leamington, have their own police. There are seven Lieutenantcy Subdivisions, and four Highway Districts, which, however, do not comprise the entire county.

The total number of civil parishes in the county is 256, and there are parts of eight others which extend into adjoining counties, viz. Claybrooke, Cropredy, Hinckley, Ilmington, Merevale, Tamworth, Welford, and Weston-on-Avon. With the exception of parts of certain parishes which are in the dioceses of Gloucester and Bristol, Peterborough, Lichfield, and Oxford, the county is in the diocese of Worcester. See WORCESTERSHIRE.

POPULATION OF COUNTY,
1801-1881.

| Census Years. | Population. | Increase per Cent. |
|---------------|-------------|--------------------|
| 1801 | 206,798 | ... |
| 1811 | 228,906 | 11 |
| 1821 | 274,482 | 20 |
| 1831 | 336,645 | 23 |
| 1841 | 401,703 | 19 |
| 1851 | 475,013 | 18 |
| 1861 | 561,855 | 18 |
| 1871 | 634,189 | 13 |
| 1881 | 737,339 | 16 |

OCCUPATIONS OF THE PEOPLE IN THE
REGISTRATION COUNTY ACCORDING
TO THE CENSUS OF 1881.

| | Males. | Females. |
|--------------------------|---------|----------|
| Professional Class . . . | 7,956 | 5,079 |
| Domestic ,, . . . | 4,573 | 37,057 |
| Commercial ,, . . . | 23,003 | 2,678 |
| Agricultural ,, . . . | 26,422 | 911 |
| Industrial ,, . . . | 156,491 | 60,522 |
| Unoccupied ,, . . . | 137,106 | 268,733 |

PARLIAMENTARY DIVISIONS AND BOROUGHS ACCORDING TO THE
REDISTRIBUTION OF SEATS ACT, 1885.

| Divisions and Boroughs. | Population 1881. | Members Returned. | Electors 1883. |
|--|---------------------|----------------------|---------------------|
| Tamworth | 47,235 | 1 | |
| Birmingham Borough ¹ | 408,146 | | 63,221 |
| Edgbaston Division | 60,676 | 1 | |
| West | 60,510 | 1 | |
| Central | 66,815 | 1 | |
| North | 65,634 | 1 | |
| East | 55,551 | 1 | |
| Bordesley | 64,656 | 1 | |
| South | 63,234 | 1 | |
| Aston Manor Borough ² | 53,842 | 1 | |
| Nuneaton | 47,361 | 1 | |
| Coventry Borough | 46,563 | 1 | 8,740 |
| Stratford-on-Avon | 47,022 | 1 | |
| Warwick and Leamington Borough ¹ | 37,879 | 1 | 1,761 |
| Rugby | 49,291 | 1 | |
| Total | 737,339 | 14 | 92,221 ³ |

¹ The parliamentary boroughs of Birmingham and Warwick and Leamington had their boundaries extended by the Redistribution of Seats Act, 1885, and the populations here given are those of the extended boroughs. The total given for Birmingham is only that of the Warwickshire portion, but the number of electors is that of the electors of the entire borough as it was in 1881. The populations given below for the different divisions compose together the entire borough, including the portions in Worcestershire and Staffordshire: the sum is 437,076.

² A new borough created by the Redistribution of Seats Act, 1885.

³ Including the county electors (in 1883, 18,499).

PARISHES, ETC., COMPOSING THE PARLIAMENTARY DIVISIONS, THE PARISHES
ARRANGED UNDER THE PETTY SESSIONAL DIVISIONS.

1. The NORTHERN or TAMWORTH DIVISION.

BIRMINGHAM :—Aston (such part as is not within the parliamentary boroughs of Birmingham and Aston Manor), Sutton Coldfield.

SOLIHULL :—Baddesley Clinton, Balsall, Barston, Elmdon, Hampton-in-Arden, Knowle, Sheldon, Solihull.

ATHERSTONE (part of) :—Amington and Stonedelf, Austrey, Bolehall and Glascote, Grendon, Kingsbury, Middleton, Newton Regis, No Man's Heath, Polesworth, Seckington, Shuttington, Tamworth Castle, Wilnecote.

COLESHILL (part of) :—Bickenhill, Coleshill, Corley, Curdworth, Lea Marston, Maxstoke, Minworth, Nether Whitacre, Over Whitacre, Shustoke, Tamworth Borough (part of), Wishaw.

TAMWORTH, Municipal Borough (the part in Warwickshire).

BIRMINGHAM, Municipal Borough.

2. The NORTH-EASTERN or NUNEATON DIVISION.

COVENTRY or KIRBY :—Allesley, Anstey, Astley, Bedworth, Berkswell, Binley, Brandon and Bretford, Brinklow, Bulkington, Burton Hastings, Combe Fields,

Copson, Coundon, Coventry (St. Michael-with-St. John), Coventry (Holy Trinity), Easenhall, Exhall, Foleshill, Harborough (Magna), Hinckley (part—Hydes Pastures), Keresley, Monks Kirby, Monks Riding, Pailton, Shilton, Sowe, Stivichall, Stoke, Stretton Baskerville, Stretton-under-Fosse, Wibtoft, Willenhall, Willey, Withybrook, Wolvey, Wyken.

ATHERSTONE (part of):—Ansley, Atherstone, Baddesley Ensor, Baxterley, Bentley, Caldecote, Chilvers Coton, Hartshill, Mancetter, Merevale (the part in the county), Nuneaton, Oldbury, Weddington.

COLESHILL (part of):—Arley, Fillongley, Kinwalsey, Meriden, Packington (Great), Packington (Little).

COVENTRY, Municipal Borough.

3. The SOUTH-WESTERN or STRATFORD-ON-AVON DIVISION.

ALCESTER :—Alcester, Arrow, Bidford, Coughton, Exhall, Great Alne, Haselor, Ipsley, Kinwarton, Moreton Baggott, Oversley, Salford, Sambourn, Spernal, Studley, Weethley, Wixford.

BRAILES :—Barcheston, Barton-on-the-Heath, Brailes, Burmington, Cherington, Compton Wynyates, Great Wolford, Halford, Honington, Idlicote, Ilmington, Little Compton, Little Wolford, Long Compton, Stourton, Stretton-upon-Fosse, Sutton-under-Brailes, Whatcote, Whichford.

HENLEY :—Bearley, Beaudesert, Bushwood, Claverdon, Langley, Lapworth, Nuthurst, Packwood, Pinley, Preston Bagot, Rowington, Tanworth, Wootton Waven.

STRATFORD and SNITTERFIELD :—Aston Cantlow, Atherstone-upon-Stour, Billesley, Binton, Easington, Luddington, Stratford-on-Avon, Temple Grafton, Welford (part—Bickmarsh), Western-on-Avon (part—Milcote), Whitchurch, Alveston, Fulbrook, Hampton Lucy, Loxley, Snitterfield, Wolverton.

WARWICK (including the whole of the parish of Bishops Tachbrook):—Barford, Beausale, Bishops Tachbrook, Budbrooke, Charlecote, Chesterton, Haselley, Hatton, Honiley, Moreton Morrell, Newbold Pacey, Norton Lindsey, Sherbourne, Shrewley, Wasperton, Wellesbourne Hastings, Wellesbourne Mountford, Wroxall.

LEAMINGTON, Municipal Borough.

STRATFORD-ON-AVON, Municipal Borough.

WARWICK, Municipal Borough.

4. The SOUTH-EASTERN or RUGBY DIVISION.

BURTON DASSETT and KINGTON :—Avon Dassett, Burton Dassett, Farnborough, Mollington, Ratley, Shotteswell, Warmington, Butlers Marston, Chads-hunt, Combroke, Compton Verney, Gaydon, Kineton, Lighthorne, Oxhill, Pillerton Hersey, Pillerton Priors, Radway, Tysoe.

KENILWORTH (except the parishes of Lillington and Milverton):—Ashow, Baginton, Bubbenhall, Cubbington, Guy's Cliffe, Kenilworth, Leamington Priors, Leek Wootton, Offchurch, Radford Semele, Stoneleigh, Whitnash.

RUGBY :—Bilton, Bourton-on-Dunsmore, Brownsover, Church Lawford, Churchover, Clifton-upon-Dunsmore, Cosford, Dunchurch, Frankton, Hillmorton, Kings Newnham, Little Lawford, Long Lawford, Newbold-on-Avon, Newton and Biggin, Princethorpe, Rugby, Ryton-upon-Dunsmore, Stretton-upon-Dunsmore, Thurlaston, Willoughby, Wolston.

SOUTHAM :—Birdingbury, Bishops Itchington, Chapel Ascote, Eathorpe, Fenny Compton, Grandborough, Harbury, Hodnell, Hunningham, Ladbrooke, Leamington Hastings, Long Itchington, Lower Radbourn, Lower Shuckburgh, Marton, Napton-on-the-Hill, Priors Hardwick, Priors Marston, Southam, Stockton, Ufton, Upper Radbourn, Upper Shuckburgh, Wappenbury, Watergall, Weston-under-Wetherley, Wills Pastures, Wolfhampcote, Wormleighton.

AREA AND POPULATION (1881) OF PETTY SESSIONAL DIVISIONS
AND REGISTRATION DISTRICTS.

| PETTY SESSIONAL DIVISIONS. | | Area in | Popula- |
|--|----------------|----------------|---------|
| | | Statute Acres. | tion. |
| [The place of meeting of the Justices is given in parenthesis where it is not the place from which the Division takes its name.] | | | |
| | Area in | | |
| | Statute Acres. | | Popula- |
| | | | tion. |
| Alcester | 31,947 | | 12,152 |
| Atherstone | 51,470 | | 33,604 |
| Birmingham (Aston, Birmingham) | 24,281 | | 76,987 |
| Birmingham Boro' | 8,400 | | 400,774 |
| Brailes (Shipston-on-Stour) | 35,242 | | 6,278 |
| Burton Dassett and Kington (Kineton) | 37,236 | | 6,520 |
| Coleshill | 39,998 | | 8,893 |
| Coventry | 58,399 | | 28,818 |
| Coventry City | 1,430 | | 42,111 |
| Henley (Henley-in-Arden) | 35,102 | | 7,471 |
| Kenilworth (Milverton) | 30,421 | | 11,662 |
| Leamington Boro' | 1,720 | | 22,979 |
| Rugby | 52,663 | | 22,930 |
| Solihull | 29,821 | | 9,658 |
| Southam | 53,900 | | 11,279 |
| Stratford and Snitterfield (Stratford-on-Avon) | 32,887 | | 6,006 |
| Stratford-on-Avon Borough | 3,865 | | 8,054 |
| Tamworth Borough (part of) | 50 | | 2,302 |
| Warwick | 31,927 | | 7,061 |
| Warwick Borough | 5,512 | | 11,800 |
| REGISTRATION DISTRICTS. | | | |
| Alcester | 52,430 | | 19,430 |
| Aston | 31,486 | | 209,887 |
| Atherstone | 27,794 | | 14,419 |
| Birmingham | 2,955 | | 246,353 |
| Coventry | 5,512 | | 45,116 |
| Foleshill | 19,405 | | 18,497 |
| Meriden | 47,770 | | 11,025 |
| Nuneaton | 20,428 | | 13,701 |
| Rugby | 80,755 | | 27,200 |
| Shipston-on-Stour | 78,899 | | 17,874 |
| Solihull | 47,427 | | 21,377 |
| Southam | 50,409 | | 10,282 |
| Stratford-on-Avon | 78,576 | | 22,496 |
| Warwick | 66,741 | | 52,874 |

UNIONS AND PARISHES IN UNION COUNTY OF WARWICK.

ALCESTER UNION :—Alcester, Alne (Great), Arrow, Aston Cantlow, Bidford, Coughton, Exhall, Haselor, Ipsley, Kinwarton, Norton Baggott, Oversley, Salford, Sambourn, Spermall, Studley, Weethley, Wixford. In WORCESTERSHIRE :—Abbots Morton, Feckenham, Inkberrow, Oldberrow.

ASTON UNION :—Aston, Curdworth, Minworth, Sutton Coldfield, Wishaw.

ATHERSTONE UNION :—Atherstone, Ansley, Baddesley Ensor, Baxterley, Bentley, Grendon, Hartshill, Mancetter, Merevale (part of), Oldbury, Polesworth. In LEICESTERSHIRE :—Atterton, Fenny Drayton, Ratcliffe Culey, Sheepy (Magna), Sheepy (Parva), Witherley, Merevale (part of).

BIRMINGHAM UNION.

COVENTRY UNION :—St. Michael, Holy Trinity.

FOLESHILL UNION :—Anstey, Bedworth, Binley, Exhall, Foleshill, Keresley, Shilton, Sowe, Stoke, Willenhall, Withybrook, Wyken.

MERIDEN UNION :—Allesley, Berkswell, Bickenhill, Coleshill, Corley, Coundon, Fillongley, Hampton-in-Arden, Kingwalsey, Lea Marston, Maxstoke, Meriden, Packington (Great), Packington (Little), Sheldon, Shustoke, Whitacre (Nether), Whitacre (Over).

NUNEATON UNION :—Arley, Astley, Bulkington, Caldecote, Chilvers Coton, Nuneaton, Weddington.

RUGBY UNION :—Bilton, Birdingbury, Bourton, Brandon and Bretford, Brinklow, Brownsover, Churchover, Clifton-upon-Dunsmore, Combe Fields, Cosford, Dunchurch, Easenhall, Frankton, Grandborough, Harborough (Magna), Hill-Morton, Lawford (Church), Lawford (Little), Lawford (Long), Leamington Hastings, Marton, Monks Riding, Newbold-on-Avon, Newnham Regis, Newton and Biggin, Princethorpe, Rugby, Ryton-upon-Dunsmore, Stretton-upon-Dunsmore, Thurlaston, Willoughby, Wolfhamcote, Wolstone. In **LEICESTERSHIRE** :—Westrill and Starmore. In **NORTHAMPTONSHIRE** :—Barby-with-Onley, Clay Coton, Crick, Elkington, Kilsby, Lilbourne, Stanford, Yelvertoft.

SHIPSTON-ON-STOUR UNION :—Barcheston, Brailes, Burmington, Butlers Marston, Cherington, Compton Wyniates, Halford, Honington, Idlicote, Ilmington, Oxhill, Pillerton Hersey, Pillerton Priors, Stourton, Stretton-upon-Fosse, Sutton-under-Brailes, Tysoe, Whatcote, Whichford, Wolford (Great), Wolford (Little). In **GLOUCESTERSHIRE** :—Admington, Batsford, Bourton-on-the-Hill, Chipping Campden, Clopton, Ebrington, Hidcote, Lemington, Mickleton, Moreton-in-Marsh, Quinton, Todenham. In **WORCESTERSHIRE** :—Blockley, Shipston-on-Stour, Tidmington, Tredington.

SOLIHULL UNION :—Baddesley Clinton, Balsall, Barston, Bushwood, Elmdon, Knowle, Lapworth, Nuthurst, Packwood, Solihull, Tanworth. In **WORCESTERSHIRE** :—Yardley.

SOUTHAM UNION :—Burton Dassett, Chadshunt, Chapel Ascote, Chesterton, Fenny Compton, Gaydon, Harbury, Hardwick Priors, Hodnell, Itchington (Bishops), Itchington (Long), Ladbroke, Lighthorn, Marston Priors, Napton-on-the-Hill, Radbourn (Upper), Radbourn (Lower), Southam, Shuckburgh (Upper), Shuckburgh (Lower), Stockton, Ufton, Watergall, Wills Pastures, Wormleigh-ton. In **NORTHAMPTONSHIRE** :—Stoneton.

STRATFORD-ON-AVON UNION :—Alveston, Atherstone-upon-Stour, Bearley, Beadesert, Billesley, Binton, Charlecote, Combrook, Compton Verney, Claverdon, Easington, Fulbrook, Grafton, Hampton Lucy, Kineton, Langley, Loxley, Luddington, Moreton Morrell, Newbold Pacey, Old Stratford, Preston Bagot, Snitterfield, Stratford-on-Avon, Wellesbourne Hastings, Wellesbourne Mountford, Whitchurch, Wolverton, Wootton Wawen, Welford (Bickmarsh part), Weston-on-Avon (Milcote part). In **GLOUCESTERSHIRE** :—Clifford Chambers, Dorsington, Marston Sicca, Preston-on-Stour, Welford (part of), Weston-on-Avon (part of). In **WORCESTERSHIRE** :—Aldermminster.

WARWICK UNION ;—Ashow, Baginton, Barford, Beausale, Budbrooke, Bubbenhall, Cubbington, Eathorpe, Guy's Cliffe, Haseley, Hatton, Honiley, Hunningham, Kenilworth, Leamington Priors, Leek Wootton, Lillington, Milverton, Norton Lindsey, Offchurch, Pinley, Radford Semele, Rowington, Sherborne, Shrewley, Stivichall, Stoneleigh, Tachbrook, Wappenbury, Was-perton, Weston, Warwick (St. Mary), Warwick (St. Nicholas), Witnash, Wroxall.

AGRICULTURE, 1884.

| CROPS. | | LIVE STOCK. | |
|-------------------------------|---------|--|---------|
| | Acres. | | Number. |
| Corn Crops | 116,808 | Horses for agriculture, brood mares and unbroken horses | 20,919 |
| Green Crops | 29,829 | Cows and heifers in milk or calf | 34,016 |
| Clover, Sainfoin, and Grasses | 33,233 | Other cattle: above two years | 31,019 |
| Permanent Pasture | 298,253 | " " under two years | 39,271 |
| Flax | 2 | Sheep: above one year | 163,498 |
| Bare Fallow | 19,630 | " under one year | 113,796 |
| Orchards | 1,450 | Pigs | 42,788 |
| Market Gardens | 566 | | |
| Nursery Grounds | 190 | | |
| Woods | 16,659 | | |

Amount of Real Property assessed to the Income and Property Tax in
year 1881-82 (Sched. A) £4,082,185, (Sched. B) £1,019,778,
(Sched. D) 5,272,096.

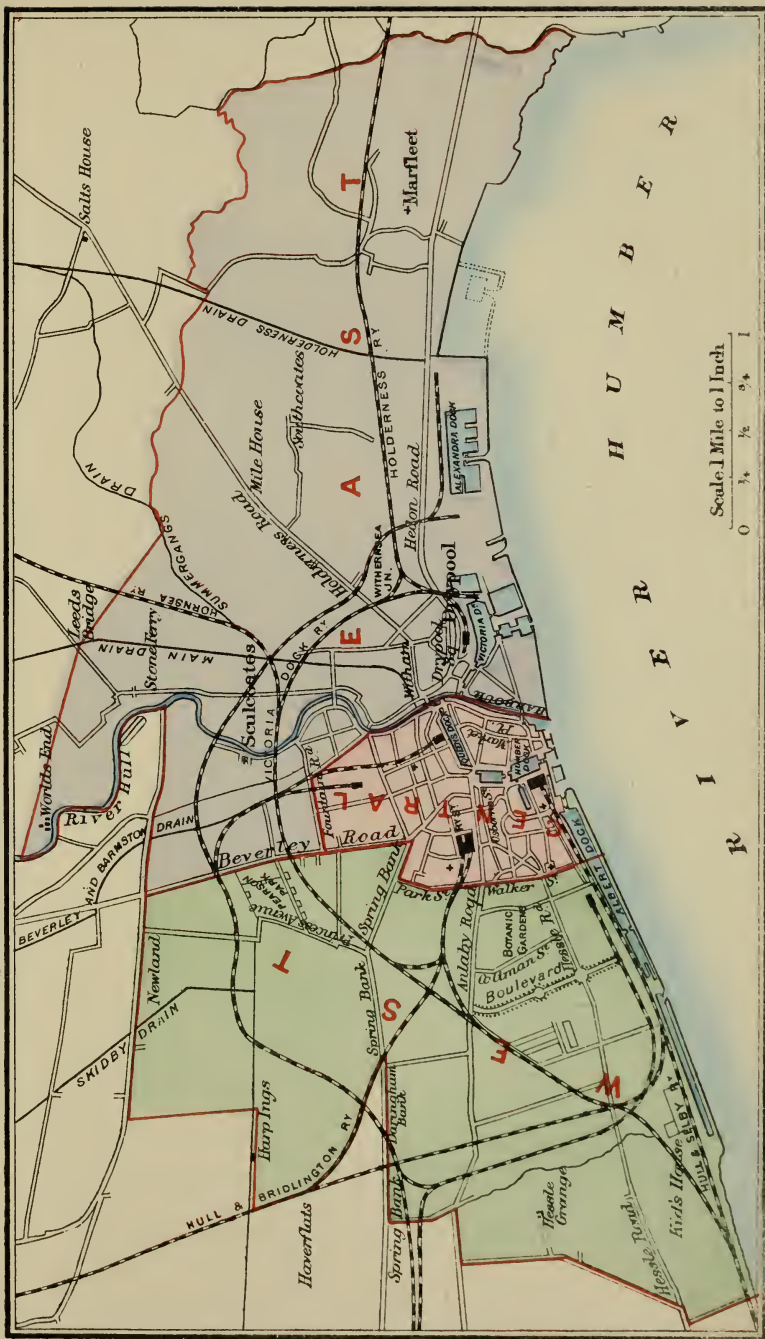
| | |
|--|------------|
| Gross estimated Rental, Parochial Year 1881-82 | £3,959,148 |
| Amount of Rateable Value " " | 3,327,121 |
| County and Police Rates, 1881-82 | 36,133 |
| Poor Rates (<i>Union County</i>), 1880-81 | 357,160 |
| Inhabited House Duty, 1881-82 | 40,625 |

YORKSHIRE (EAST RIDING).



Stanford's Geographical Estab.

THE PARLIAMENTARY DIVISIONS OF KINGSTON-UPON-HULL.



Stanford's Geog. Estab.

H U M B E R
R I V E R

Scale: 1 Mile to 1 Inch
0 1/4 1/2 3/4 1

YORK. (NORTH RIDING.)



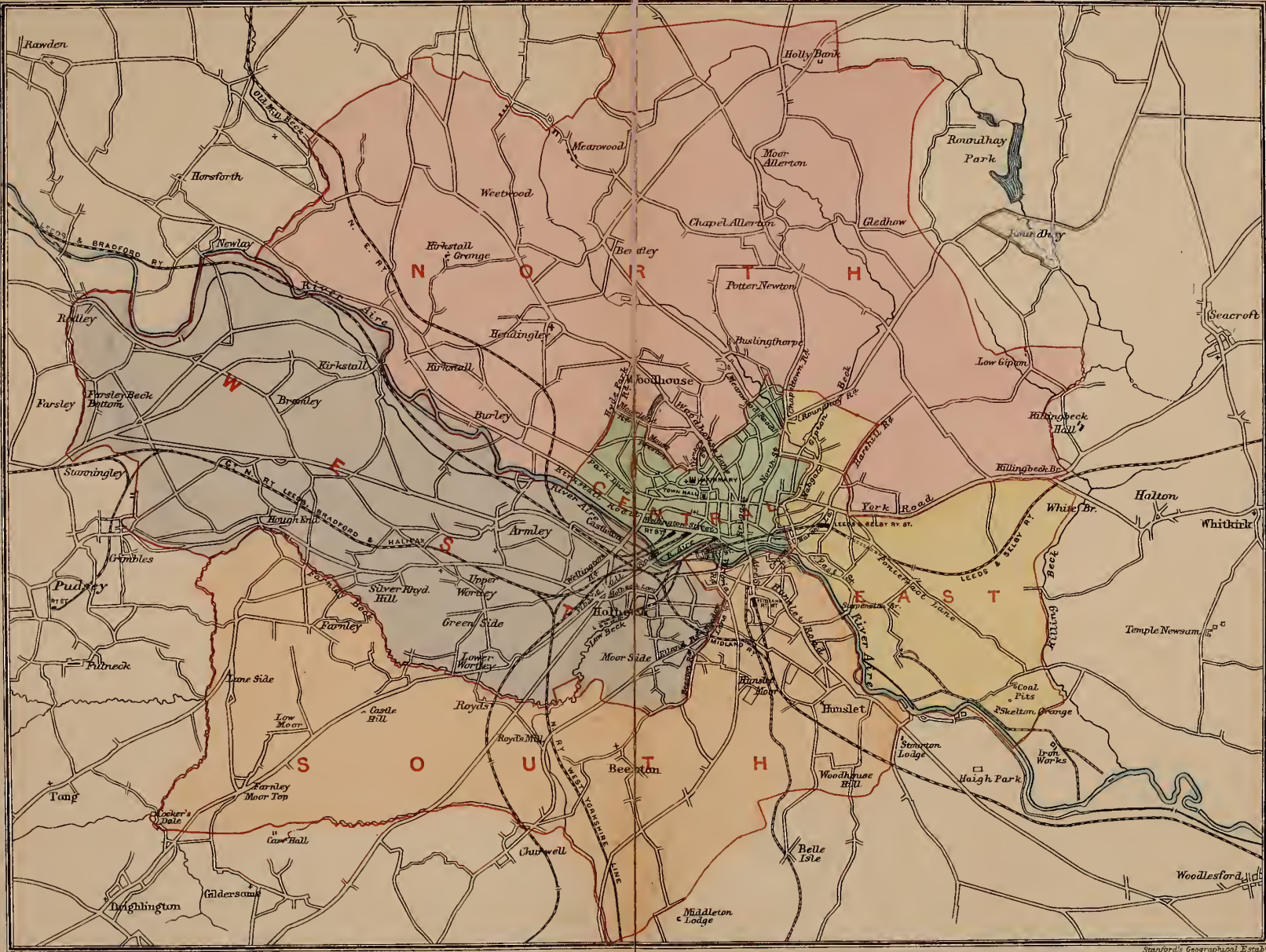
Stanford's Geographical Esmap

YORK WEST RIDING, (EASTERN PART)

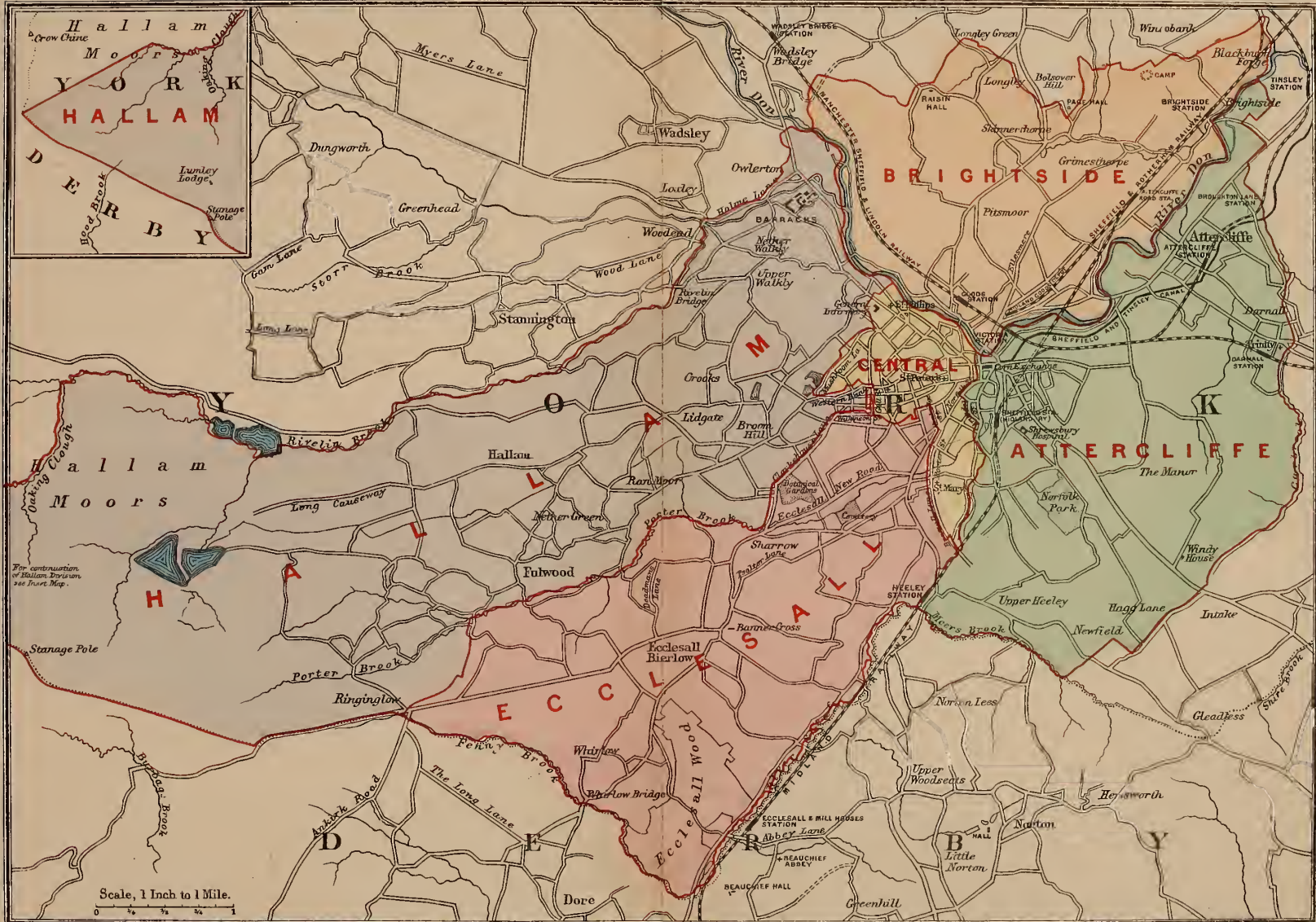


IX.35a.

THE PARLIAMENTARY DIVISIONS OF LEEDS.



THE PARLIAMENTARY DIVISIONS OF SHEFFIELD.



YORK - WEST RIDING (WESTERN PART)



SCALE OF MILES 5

IX.35b.

78

YORKSHIRE.

NINTH REGISTRATION DIVISION.

THIS County has an area of 3,882,851 statute acres, and its population in 1881 was 2,886,564 (males 1,420,001, females 1,466,563), giving 0·74 persons to an acre, and 1·35 acres to a person. Since the first Census in 1801 the population has increased by 2,027,431 persons, or 236 per cent.

Yorkshire has from an early period been divided into three Ridings, each of which has a Lord Lieutenant, a Commission of the Peace, and a separate Court of Quarter Sessions. The city of York, which is a county of itself, was, in the Abstracts of the Census of 1841 and in those of previous Censuses, set forth with the Ainsty as a separate Division of the county. In the Census Abstracts of 1851 and 1861 the City alone was thus separately set forth, the Ainsty being included in the West Riding. Both the City and Ainsty are now, for parliamentary purposes, included in the North Riding, for registration purposes in the East Riding, and for all other purposes in the West Riding.

Prior to the Redistribution of Seats Act, 1885, the East Riding constituted a Division of the county, and it included the borough of Kingston-upon-Hull, part of the city of York, and part of the borough of Malton. The North Riding also constituted a Parliamentary Division, and it included the boroughs of Middlesbrough, Northallerton, Richmond, Scarborough, Thirsk, and Whitby, part of the city of York, and parts of the boroughs of Malton and Stockton. The West Riding constituted three Parliamentary Divisions: the Eastern Division containing the city of Ripon and the boroughs of Knaresborough, Leeds, and Pontefract; the Northern Division containing the boroughs of Bradford and Halifax; and the Southern Division containing the boroughs of Dewsbury, Huddersfield, Sheffield, and Wakefield.

The East Riding comprises six Wapentakes, and the municipal boroughs of Beverley, Kingston-upon-Hull, and Hedon, which was incorporated in 1860. The North Riding comprises eleven Wapentakes, the Liberties of East and West Langbaugh, and Whitby Strand, and the municipal boroughs of Middlesbrough, Richmond, and Scarborough. The West Riding comprises nine Wapentakes, the city of Ripon, the municipal boroughs of Barnsley, Batley, Bradford, Dewsbury, Doncaster, Halifax, Huddersfield, Leeds, Pontefract, Rotherham, Sheffield, and Wakefield.

The East Riding comprises twelve Petty Sessional Divisions; the borough of Kingston-upon-Hull, which is a county of itself, has a Commission of the Peace and a separate Court of Quarter Sessions; and the borough of Beverley has a Commission of the Peace. The North Riding comprises nineteen Petty Sessional Divisions; the boroughs of Richmond and Scarborough have Commissions of the Peace and separate Courts of Quarter Sessions; and the borough of Middlesbrough has a Commission of the Peace. The West Riding comprises twenty-five Petty Sessional Divisions: the city of York (a county of itself), the boroughs of Bradford, Doncaster, Leeds, Pontefract, and Sheffield, and the liberty of Ripon (including the city), have Commissions of the Peace and separate Courts of Quarter Sessions; and the boroughs of Batley, Dewsbury, Halifax, Huddersfield, and Wakefield have Commissions of the Peace. For police purposes the East Riding is divided into twelve Divisions, the North Riding into

nine Divisions, and the West Riding into twenty-one Divisions. The cities of Ripon and York, and all the municipal boroughs, with the exception of Barnsley, Batley, Hedon, and Rotherham, have their own police. The liberty of Ripon is rated separately from the West Riding to the county rate.

Yorkshire comprises altogether forty-five Lieutenantcy Subdivisions, of which thirteen are in the East Riding, nineteen in the North Riding, and thirteen in the West Riding. The number of Highway Districts formed in the county is twenty-three.

The ancient parishes of this county are large, and are divided into townships. The total number of civil parishes in the county is 1630. The following parishes are partly in the county of York, the remaining parts extending into adjoining counties:—Sockburn, Blyth, Crowle, Finningley, Awkley, Mitton, Rochdale, Thornton-in-Lonsdale, and Whalley. The East Riding is in the diocese of York; the North Riding, excepting part of the parish of Sockburn, is in the dioceses of York and Ripon; and the West Riding, excepting parts of four parishes, is in the dioceses of York, Ripon, and Manchester. The total population of the diocese of York is 1,287,029; that of Ripon 1,578,582.

POPULATION OF YORKSHIRE,
1801-1881.

| Census Years. | Population. | Increase per Cent. |
|---------------|-------------|--------------------|
| 1801 | 859,133 | ... |
| 1811 | 986,076 | 15 |
| 1821 | 1,173,895 | 19 |
| 1831 | 1,371,966 | 17 |
| 1841 | 1,592,059 | 16 |
| 1851 | 1,797,995 | 13 |
| 1861 | 2,033,610 | 13 |
| 1871 | 2,436,355 | 20 |
| 1881 | 2,886,564 | 18 |

EAST RIDING.

| Census Years. | Population. | Increase per Cent. |
|---------------|-------------|--------------------|
| 1801 | 111,192 | ... |
| 1811 | 133,975 | 20 |
| 1821 | 154,643 | 15 |
| 1831 | 168,891 | 9 |
| 1841 | 194,936 | 15 |
| 1851 | 220,983 | 13 |
| 1861 | 240,227 | 9 |
| 1871 | 268,466 | 12 |
| 1881 | 315,460 | 18 |

NORTH RIDING.

| Census Years. | Population. | Increase per Cent. |
|---------------|-------------|--------------------|
| 1801 | 158,927 | ... |
| 1811 | 170,127 | 7 |
| 1821 | 188,178 | 11 |
| 1831 | 192,206 | 2 |
| 1841 | 204,701 | 7 |
| 1851 | 215,214 | 5 |
| 1861 | 245,154 | 14 |
| 1871 | 293,278 | 20 |
| 1881 | 405,998 | 38 |

OCCUPATIONS OF THE PEOPLE IN THE
REGISTRATION COUNTY ACCORDING
TO THE CENSUS OF 1881.

EAST RIDING (YORK).

| | Males. | Females. |
|--------------------------|--------|----------|
| Professional Class . . . | 6,883 | 2,661 |
| Domestic „ . . . | 2,717 | 21,964 |
| Commercial „ . . . | 17,700 | 182 |
| Agricultural „ . . . | 25,720 | 818 |
| Industrial „ . . . | 57,330 | 11,643 |
| Unoccupied „ . . . | 69,044 | 145,713 |

NORTH RIDING (YORK).

| | Males. | Females. |
|--------------------------|--------|----------|
| Professional Class . . . | 3,845 | 1,920 |
| Domestic „ . . . | 2,272 | 18,451 |
| Commercial „ . . . | 7,937 | 109 |
| Agricultural „ . . . | 28,460 | 1,362 |
| Industrial „ . . . | 59,864 | 8,201 |
| Unoccupied „ . . . | 66,819 | 135,145 |

WEST RIDING (INCLUDING THE AINSTY AND CITY OF YORK).

OCCUPATIONS OF THE PEOPLE IN THE REGISTRATION COUNTY ACCORDING TO THE CENSUS OF 1881.

| Census Years. | Population. | Increase per Cent. | WEST RIDING (YORK). | | |
|---------------|-------------|--------------------|--------------------------|----------|---------|
| | | | Males. | Females. | |
| 1801 | 589,014 | ... | Professional Class . . . | 23,089 | 11,156 |
| 1811 | 681,974 | 16 | Domestic ,, . . . | 10,713 | 77,514 |
| 1821 | 831,074 | 22 | Commercial ,, . . . | 61,408 | 1,295 |
| 1831 | 1,010,869 | 22 | Agricultural ,, . . . | 58,544 | 3,381 |
| 1841 | 1,192,422 | 18 | Industrial ,, . . . | 525,159 | 202,420 |
| 1851 | 1,361,798 | 14 | Unoccupied ,, . . . | 396,421 | 826,899 |
| 1861 | 1,548,229 | 14 | | | |
| 1871 | 1,874,611 | 21 | | | |
| 1881 | 2,165,106 | 15 | | | |

PARLIAMENTARY DIVISIONS AND BOROUGHES ACCORDING TO THE REDISTRIBUTION OF SEATS ACT, 1885. EAST RIDING.

| Divisions and Borough. | Population 1881. | Members Returned. | Electors 1883. |
|---|----------------------------|-------------------|---------------------------|
| Holderness | 41,481 ² | 1 | |
| Kingston-upon-Hull Borough ¹ | 165,690 | | 28,426 |
| East Division | 48,037 | 1 | |
| Central ,, | 58,994 | 1 | |
| West ,, | 58,659 | 1 | |
| Buckrose | 52,420 | 1 | |
| Howdenshire | 51,371 | 1 | |
| Total | 310,962³ | 6 | 39,843⁴ |

¹ Kingston-upon-Hull had its boundaries extended by the Redistribution of Seats Act, 1885, and the population here given is that of the extended borough.

² Exclusive of the parliamentary borough.

³ Not including any part of the city of York, which for parliamentary purposes is associated with the North Riding.

⁴ Including county electors (in 1883, 11,417).

NORTH RIDING.

| Divisions and Boroughs. | Population 1881. | Members Returned. | Electors 1883. |
|---|----------------------------|-------------------|---------------------------|
| Thirsk and Malton | 58,614 ³ | 1 | |
| York Borough ¹ | 61,166 | 2 | 11,387 |
| Richmond | 58,830 | 1 | |
| Cleveland | 59,464 ³ | 1 | |
| Middlesbrough Borough ¹ | 72,601 | 1 | 12,543 |
| Stockton Borough (part of) ² | 10,798 | | |
| Whitby | 58,519 ³ | 1 | |
| Scarborough Borough | 30,504 | 1 | 4,172 |
| Total | 410,496⁴ | 8 | 56,059⁵ |

¹ The boundaries of the parliamentary boroughs of York and Middlesbrough were extended by the Redistribution of Seats Act, 1885, and the populations here given are those of the extended boroughs.

² For the number of electors in Stockton see DURHAM.

³ Exclusive of the parliamentary borough or boroughs.

⁴ Including the whole of the parliamentary borough of York.

⁵ Including the county electors (in 1883, 21,710) and the electors of the parliamentary boroughs of Malton, Northallerton, Richmond, Thirsk, and Whitby, suppressed by the Redistribution of Seats Act, 1885.

PARLIAMENTARY DIVISIONS AND BOROUGHS.—*Continued.*

WEST RIDING.

| Divisions and Boroughs. | Population 1881. | Members Returned. | Electors 1883. |
|---|---------------------|----------------------|----------------------|
| Ripon | 52,252 | 1 | |
| Otley | 56,718 | 1 | |
| Barkston Ash | 49,360 | 1 | |
| Osgoldcross | 53,053 ² | 1 | |
| Pontefract Borough | 15,332 | 1 | 2,336 |
| Pudsey | 45,511 ² | 1 | |
| Leeds Borough | 309,119 | | 50,675 |
| North Division | 58,491 | 1 | |
| Central „ | 64,725 | 1 | |
| East „ | 59,537 | 1 | |
| West „ | 66,041 | 1 | |
| South „ | 60,325 | 1 | |
| Bradford Borough (part of) ¹ | 4,671 | | |
| Spennings Dale | 54,483 | 1 | |
| Skipton | 56,906 | 1 | |
| Keighley | 56,547 | 1 | |
| Shipley | 58,205 ² | 1 | |
| Bradford Borough (part of) | 189,824 | | 27,232 |
| West Division | 59,102 | 1 | |
| Central „ | 67,611 | 1 | |
| East „ | 67,782 | 1 | |
| Sowerby | 60,319 | 1 | |
| Elland | 59,758 ² | 1 | |
| Halifax Borough | 73,630 | 2 | 12,040 |
| Morley | 59,363 ² | 1 | |
| Dewsbury Borough | 69,566 | 1 | 10,407 |
| Normanton | 66,257 ² | 1 | |
| Wakefield Borough ¹ | 30,854 | 1 | 3,958 |
| Colne Valley | 55,820 ² | 1 | |
| Huddersfield Borough | 87,157 | 1 | 13,895 |
| Holmfirth | 63,859 | 1 | |
| Barnsley | 62,381 | 1 | |
| Hallamshire | 61,560 ² | 1 | |
| Sheffield Borough | 284,508 | | 43,336 |
| Attercliffe Division | 57,080 | 1 | |
| Brightside „ | 56,719 | 1 | |
| Central „ | 69,878 | 1 | |
| Hallam „ | 47,551 | 1 | |
| Ecclesall „ | 53,280 | 1 | |
| Rotherham | 65,014 | 1 | |
| Doncaster | 63,079 | 1 | |
| Total | 2,165,106 | 38 | 238,538 ³ |

¹ The boundaries of Bradford and Wakefield were extended by the Redistribution of Seats Act, 1885, and the populations here given are those of the extended boroughs.

² Exclusive of the parliamentary borough.

³ Including county electors (in 1883, 72,819) and the electors of the parliamentary boroughs of Knaresborough and Ripon, suppressed by the Redistribution of Seats Act, 1885.

PARISHES, ETC., COMPOSING THE PARLIAMENTARY DIVISIONS, THE PARISHES
ARRANGED UNDER THE PETTY SESSIONAL DIVISIONS.

EAST RIDING.

1. PARLIAMENTARY DIVISION OF HOLDERNESS.

HOLDERNESS (Middle):—Albrough, Benningholme, Bilton, Burton-Pidsea, Coniston, Cowdens Ambo, Danthorpe, East Newton, Ellerby, Elstronwick, Fitling, Flinton, Ganstead, Garton and Grimston, Hedon, Hilston, Humbleton, Lelley, Marfleet, Marton, Owstwick, Preston, Roos, South Skirlaugh, Sproatley, Sutton (part of) and Stoneferry, Swine, Thirtleby, Tunstall, West Newton, Wyton.

HOLDERNESS (North):—Atwick, Bewholme, Bonwick, Brandesburton, Catfoss, Catwick, Dringhoe, Dunnington, Goxhill, Hatfield (Magna), Hatfield (Parva), Hempholme, Hornsea, Leven, Mappleton and Roulston, Moortown, North Skirlaugh, Rise, Riston, Routh, Sigglethorpe, Skipsea, Wassand and Seaton, Withernwick.

HOLDERNESS (South):—Burstwick, Easington, Frodingham (South), Hals- ham, Hollym, Holmpton, Keyingham, Kilnsea, Ottringham, Out Newton, Owthorne, Patrington, Paull, Rimswell, Ryhill, Skeffling, Sunk Island, Thorn- gumbald, Waxholme, Welwick, Winestead, Withernsea.

HUNSLEY BEACON (North):—Aike, Beswick, Bishop Burton, Cherry Burton, Eske, Eton, Holme-on-the-Wolds, Leckonfield, Lockington, Lockington-in- Kilnwick, Meaux, Molescroft, North Newbald, Scarborough, South Dalton, Storkhill, Thearne, Tickton and Hull Bridge, Walkington, Wawne, Weel, Wood- mansey and Beverley Parks.

BEVERLEY, Municipal Borough.

KINGSTON-UPON-HULL, Municipal Borough.

2. PARLIAMENTARY DIVISION OF BUCKROSE.

BAINTON BEACON:—Bainton, Beeford, Bracken, Brigham, Cottam, Cowlam, Dalton (North), Driffeld (Great), Driffeld (Little), Eastburn, Emswell, Foston, Frodingham (North), Garton, Gembling, Harpham, Hutton Cranswick, Kelk (Great), Kilham, Kilnwick, Kirkburn and Battleburn, Langtoft, Lowthorpe, Lund, Middleton, Nafferton, Neswick, Rotsea, Ruston (Parva), Skerne, Sled- mere and Croom, Southburn, Sunderlandwick, Tibthorpe, Wansford, Watton, Wetwang.

BUCKROSE:—Acklam-with-Barthorpe, Birdsall, Burythorpe, Duggleby, Eddle- thorpe, Firby, Fimber, Fridaythorpe, Ganton, Grimston (North), Helperthorpe, Heselton (East), Heselton (West), Howsham, Kennythorpe, Kirby Grindalythe, Kirkham, Knapton, Langton, Leavening, Leppington, Luttons Ambo, Menny- thorpe, Norton, Raisthorpe and Burdale, Rillington, Scagglethorpe, Scampston, Scrayingham, Settrington, Sherburn, Thirtleby, Thorpe Bassett, Towthorpe, Weaverthorpe, Westow, Wharram-le-Street, Wharram Percy, Willerby, Wintring- ham, Yedingham.

DICKERING:—Argam, Auburn, Barmston, Bempton and Newsholme, Bess- ingby, Boynton, Bridlington, Buckton, Burton Agnes, Butterwick, Carnaby, Easton, Filey, Flamborough, Folkton, Fordon, Foxholes, Fraisthorpe, Grans- moor, Grindall, Haisthorpe, Hilderthorpe, Hunmanby, Kelk (Little), Lissett, Muston, North Burton, Reighton, Rudston, Sewerby and Marton, Speeton, Thornholme, Thwing, Ulrome, Wilsthorpe, Wold Newton.

3. PARLIAMENTARY DIVISION OF HOWDENSHERE.

HOLME BEACON :—Aughton, Cliff (North), Cliff (South), Cottingwith (East), Ellerton, Everingham, Foggathorpe, Goodmanham, Harlthorpe, Harswell, Holme-upon-Spalding Moor, Laytham, Londesbrough, Market Weighton and Arras, Sancton-with-Houghton, Seaton Ross, Shipton, Thorpe-le-Street.

HOWDENSHERE :—Asselby, Balkholme, Barmby Marsh, Belby, Bellasize, Blacktoft, Brackenholme-cum-Woodhall, Brighton and Gunby, Bubwith, Cavill and Portington, Cheapshides, Cotness, Eastrington, Gilberdike, Gribthorpe, Hemingbrough, Howden, Kilpin, Knedlington, Laxton, Metham, Newport, Saltmarshe, Scalby, Skelton, Spaldington, Thorpe, Willitof, Wressell, Yokefleet.

HUNSLEY BEACON (South) :—Anlaby, Brantingham, Broomfleet, Cave (North) with Everthorpe and Drewton, Cave (South), Cottingham, Ellerker, Elloughton and Brough, Faxfleet, Ferriby (North), Haltemprice, Hessle, Hotham, Kirk Ella, Melton, Newbald (South), New Village, Rowley, Skidby, Swanland, Wauldby, Welton, West Ella, Willerby.

OUSE AND DERWENT (except the part within the municipal borough of York by virtue of the York Extension and Improvement Act, 1884) :—Barlby, Cliff-cum-Lund, Deighton, Duffield (North), Duffield (South), Dunnington, Elvington, Escrick, Fulford (Gate), Fulford (Water), Grimston, Heslington (St. Lawrence), Heslington (St. Paul), Kelfield, Kexby, Langwith, Menthorpe-cum-Bowthorpe, Naburn, Osgodby, Riccall, Skipwith, Stamford Bridge (West)-with-Scoreby, Stillingfleet-with-Moreby, Thorganby-with-Cottingwith, Wheldrake.

WILTON BEACON :—Allerthorpe, Barmby Moor, Bielby, Bishop Wilton and Belthorpe, Bolton, Bugthorpe, Burnby, Catton (High), Catton (Low), Fangfoss, Full Sutton, Great Givendale, Hayton, Huggate, Kilnwick Percy, Kirby Underdale, Melbourne, Millington, Newton-on-Derwent, Nunburnholme, Owsthorpe, Pocklington, Skirpenbeck, Stamford Bridge (East), Storwood, Sutton-on-Derwent, Thixendale, Thornton, Waplington, Warter, Wilberfoss, Yapham and Meltonby, Youlthorpe.

NORTH RIDING.

1. PARLIAMENTARY DIVISION OF THIRSK AND MALTON.

BIRDFORTH :—Angram Grange, Arden, Bagby, Balk, Bilsdale (West Side), Birdforth, Bolthby, Byland, Carlton Husthwaite, Carlton Miniott, Catton, Cold Kirby, Cowesby, Coxwold, Dale Town, Dalton, Eldmire-with-Crakehill, Fawdington, Feliskirk, Gueldable, Hawnby, Hood Grange, Husthwaite, Hutton Sessay, Kepwick, Kilburn, Kirby Knowle, Kirby Wiske, Maunby, Nether Silton, Newburgh, Newsham-with-Breckenbrough, North Kilvington, Old Byland, Oldstead, Oulston, Over Silton, Sandhutton, Sessay, Skipton, Snilesworth, South Kilvington, South Otterington, Sowerby, Sutton-under-Whitstonecliffe, Thirkleby, Thirlby, Thirsk, Thornbrough, Thornton Baxby, Thornton-le-Moor, Thornton-le-Street, Thorpe-le-Willows, Topcliffe, Upsall, Wass, Wildon, Yearsley.

BULMER (East—except so much as is added to the municipal borough of York by the York Extension and Improvement Act, 1884) :—Barton-le-Willows, Buttercrambe-with-Bossall, Claxton, Clifton, Crambe, Earswick, Flaxton, Foston, Gate Helmsley, Harton, Haxby, Heworth, Holtby, Huntington, Lillings Ambo, Murton, Osbaldwick, Rawcliffe, St. Marygate, Sand Hutton, Sheriff Hutton-with-Cornbro', Skelton, Stittenham, Stockton-on-the-Forest, Strensall, Thornton-le-Clay, Towthorpe Upper Helmsley, Warthill Copyhold, Warthill Freehold, Wigginton.

BULMER (West) :—Aldwark, Alne, Benningbrough, Brafferton, Brandsby-cum-Stearsby, Craike, Dalby-cum-Skewsby, Easingwold, Farlington, Flawith, Help-erby, Huby, Linton-upon-Ouse, Marton-in-the-Forest, Myton-upon-Swale, Newton-upon-Ouse, Overton, Raskelfe, Scackleton, Shipton, Stillington, Sutton-on-the-Forest, Tholthorpe, Thormanby, Tollerton, Whenby, Youlton.

HALLIKELD :—Ainderby Quernhow, Azenby, Baldersby, Burneston, Carthorpe, Cundall-cum-Leckby, Dishforth, East Tanfield, Gatenby, Holme, Howe, Howgrave, Humberton, Hutton Conyers, Kirby Hill, Kirklington-cum-Upsland, Langthorpe, Marton-le-Moor, Melmerby, Middleton Quernhow, Norton Conyers, Norton-le-Clay, Pickhill-cum-Roxby, Rainton-cum-Newby, Sinderby, Sutton-cum-Howgrave, Swainby-with-Allerthorpe, Theakstone, Thornton Bridge, Wath, West Tanfield.

MALTON :—Airyholme, Amotherby, Appleton-le-Street, Barton-le-Street, Broughton, Bulmer, Butterwick, Coneysthorpe, Fryton, Ganthorpe, Henderkelfe, Hildenley, Hovingham, Huttons Ambo, New Malton, Old Malton, Slingsby, South Holme, Swinton, Terrington, Wath, Welburn, Whitwell.

AINSTY HUNDRED (composed of the Petty Sessional Division of Eastern Ainsty, and part of those of Tadcaster and Wetherby).

AINSTY (Eastern) :—Acaster Malbis, Acaster Selby, Acomb, Askham Bryan, Askham Richard, Bishopthorpe, Copmanthorpe, Dringhouses, Hessay, Holgate, Knapton, Middlethorpe, Moor Monkton, Poppleton (Upper), Poppleton (Nether), Rufforth, Wilstrop.

TADCASTER (part of) :—Angram, Appleton Roebuck, Bilbrough, Boltor Percy, Catterton, Colton, Healaugh, Hutton, Marston, Oxtan, Steeton, Tadcaster (East), Wighill.

WETHERBY (part of) :—Bickerton, Bilton, Thorparch, Tockwith, Walton.

YORK, Municipal Borough.

2. PARLIAMENTARY DIVISION OF RICHMOND.

ALLERTONSHIRE :—Ainderby Steeple, Birkby, Borrowby, Brompton, Cotcliffe, Crosby, Deighton, East Harlsey, Ellerbeck, Hutton Bonville, Knayton-with-Brawith, Landmoth-cum-Catto, Lazenby, Leak, Morton-upon-Swale, Newby Wiske, Northallerton, North Otterington, Osmotherley, Romanby, Sigston Kirby, Smeaton (Little), Sowerby-under-Cotcliffe, Thimbleby, Thornton-le-Beans, Thrintoft, Warlaby, Welbury, West Harlsey, West Rounton, Winton, Yafforth.

GILLING (East) :—Barton, Bolton-on-Swale, Brompton-on-Swale, Cleaseby, Cowton (East), Cowton (North), Cowton (South), Croft, Dalton-on-Tees, Danby Wiske, Ellerton, Eryholme, Kiplin, Langton (Great), Langton (Little), Manfield, Middleton-Tyas, Moulton, Newton Morrell, Scorton, Stapleton, Uckerby, Whitwell.

GILLING (West) :—Aldbrough, Arkengarthdale, Aske, Barforth, Caldwell, Carkin, Cliffe, Dalton, Easby, Eppleby, Forcett, Gayles, Gilling, Hipswell, Hudswell, Kirby Ravensworth, Layton (East), Layton (West), Marrick, Marske, Melbecks, Melsonby, Muker, New Forest, Ravensworth, Reeth, St. Martin, Skeeby, Scotton, Stanwick (St. John), Washton.

GRETA BRIDGE :—Barningham, Boldron, Bowes, Brignall, Cotherstone, Egglestone Abbey, Gilmonby, Holwick, Hope, Hunderthwaite, Hutton Longvilliers, Lartington, Lunedale, Mickleton, Newsham, Ovington, Rokeby, Romaldkirk, Scargill, Stratforth, Wycliffe-with-Thorpe.

HANG (East):—Ainderby-with-Holtby, Aiskew, Appletons (East and West), Bedale, Brough-with-St. Giles, Burrill-with-Cowling, Burton-on-Ure, Catterick, Clifton, Colbourn, Crakehall, Ellingstring, Ellingtons (High and Low), Exelby Leeming and Newton, Fearby, Firby, Hackforth, Healy-with-Sutton, Hornby, Ilton-cum-Pott, Killerby, Kirkby Fleetham, Langthorne, Masham, Newton-with-Ruswick, Patrick Brompton, Rand, Rookwith, Scruton, Snape, Swinton-with-Warthermask, Thirn, Thornton, Watlass, Tunstall, Well.

HANG (West):—Abbotside (High), Abbotside (Low), Akebar, Arrathorne, Askrigg, Aysgarth, Bainbridge, Barden, Bellerby, Bishopdale, Burton Constable, Burton-cum-Walden, Caldbergh, Carlton Town, Carlton Highdale, Carperby, Castle Bolton, Coverham, Downholme, Ellerton, Fingall, Garriston, Grinton, Harnby, Hauxwell (East), Hauxwell (West), Hawes, Hunton, Hutton Hang, Leyburn, Melmerby, Middleham, Newbiggin, Preston, Redmire, Scrafton (West), Spennithorne, Stainton, Thoraby, Thornton Rust, Thornton Steward, Walburn, Wensley, Witton (East, Within), Witton (East, Without), Witton (West.).

RICHMOND, Municipal Borough.

3. PARLIAMENTARY DIVISION OF CLEVELAND.

LANGBAURGH (East—except the parishes of Danby and Easington):—Brotton, Commondale, Guisbrough, Hutton Lowercross, Kilton, Kirkleatham, Liverton, Loft-house, Marske, Moorholm, Morton, Pinchingthorpe, Redcar, Skelton, Skinninggrove, Stanghow, Tocketts, Upleatham, Upsall, Westerdale, Wilton.

LANGBAURGH (North):—Acklam, Eston, Hemlington, Linthorpe, Marton, Middlesbrough, Normanby, Ormesby.

LANGBAURGH (West):—Arncliffe, Ayton (Great), Ayton (Little), Broughton, Busby (Great), Busby (Little), Carlton, Easby, Faceby, Hutton Rudby, Ingleby Greenhow, Kildale, Kirby, Newby, Newton, Nunthorpe, Potto, Rudby, Seamer, Sexhow, Skutterskelfe, Stokesley, Whorlton.

YARM:—Appleton Wiske, Castlelevington, Crathorne, East Rounton, Girsby, Great Smeaton, High Worsall, Hilton, Hornby, Ingleby Barwick, Kirklevington, Low Worsall, Maltby, Middleton-on-Leven, Over Dinsdale, Pickton, Stainton, Thornaby, Yarm.

MIDDLESBROUGH, Municipal Borough.

4. PARLIAMENTARY DIVISION OF WHITBY.

PICKERING LYTHE (East):—Allerston, Ayton (East), Ayton (West), Brompton, Broxa, Burniston, Cayton, Cloughton, Eberstone, Gristhorpe, Hackness, Harwood Dale, Hutton Bushel, Irton, Lebberston, Newby, Osgodby, Sawdon, Scalby, Seamer, Snainton, Silpho, Staintondale, Suffield-cum-Everley, Throxenby, Troutsdale, Wykeham.

PICKERING LYTHE (West):—Aislaby, Barughs Ambo, Cawthorn, Cropton, Farmanby, Goathland, Habton (Great), Habton (Little), Hartoft, Kingthorpe, Kirbymisperton, Levisham, Lockton, Marishes, Marton, Middleton, Newton, Pickering, Rosedale (East side), Ryton, Sinnington, Thornton, Wilton, Wrelton.

RYEDALE:—Ampleforth (Oswaldkirk), Ampleforth (Birdforth), Ampleforth (St. Peter), Appleton-le-Moors, Beadlam, Bilsdale Midcable, Bilsdale Laskhill, Bransdale (West side), Brawby, Cawton, Coulton, Edston (Great), Edston (Little), Fadmoor, Farndale (East), Farndale (Low Quarter), Farndale (West Side), Gillamoore, Gilling, Grimston, Harum, Helmsley, Hutton-le-Hole, Kirkby Moorside, Lastingham, Muscoates, Nawton, Ness (East), Ness (West), Newton and Lays-thorpe, Normanby, North Holme, Nunnington, Oswaldkirk, Pockley, Rivaulx, Rosedale (West), Salton, Scawton, Skiplam, Spaunton, Sproxtion, Stonegrave, Thornton Risebro', Welburn, Wombleton.

WHITBY STRAND :—Aislaby, Barnby, Borrowby, Egton, Ellerby, Eskdale-side, Fylingdales, Glaisdale, Hawsker-cum-Stainsacre, Hinderwell, Hutton Mulgrave, Lythe, Mickleby, Newholm-cum-Dunsley, Newton Mulgrave, Roxby, Ruswarp, Sneaton, Ugglebarnby, Ugthorpe, Whitby.

LANGBAURGH, EAST (part of) :—Danby, Easington.

SCARBOROUGH, Municipal Borough.

WEST RIDING.

1. PARLIAMENTARY DIVISION of RIPON.

CLARO :—Aldborough, Allerton Mauleverer-with-Hopperton, Arkendale, Bewerley, Bilton-with-Harrowgate, Birstwith, Boroughbridge, Brearton, Burton Leonard, Cattal, Clareton, Coneythorpe, Clint-cum-Hamlets, Copgrove, Dacre, Dunsforth (Upper), Dunsforth (Lower), Farnham, Felliscliffe, Ferrensby, Flaxby, Follifoot, Fountains Earth, Goldsborough, Green Hammerton, Hampsthwaite, Hartwith-cum-Winsley, Haverah Park, Humberton, Hunsingore, Killinghall, Kirby Hall, Kirkby Overblow, Kirk Hammerton, Knaresbrough, Marton-with-Grafton, Menwith-with-Darley, Milby, Minskip, Nun Monckton, Ouseburn (Great), Ouseburn (Little), Pannal, Plompton, Ribston (Great—with Walshford), Rigton, Ripley, Rocliffe, Scotton, Scriven-with-Tentergate, Stainley-with-Cayton, Staveley, Stonebeck (Down), Stonebeck (Up), Thornthwaite-with-Padside, Thornville, Thorpe Underwoods, Walkingham Hill-with-Ockaney, Weeton, Whixley, Widdington.

KIRKBY MALZEARD :—Aldfield, Azerley, Grewelthorpe, Kirkby Malzeard, Laverton, Lindrick-with-Studley Royal and Fountains, Skelden, Studley Roger, Winksley.

RIPON LIBERTY (including Ripon City) :—Aismunderby-with-Bondgate (part of), Bishopton, Bishop Monkton, Bishop Thornton, Bridge Hewick, Copt Hewick, Clotherholme, Eavestone, Givendale, Grantley, High and Low Bishop-side, Ingerthorpe, Markington-with-Walterthwaite, Markingfield Hall, Newby-with-Mulwith, Nidd, North Stainley-with-Slensingford, Nunwick-with-Howgrave, Sawley, Sharow, Skelton, Sutton Grange, Warsill, Westwick, Whitcliffe-with-Thorpe.

2. PARLIAMENTARY DIVISION of OTLEY.

OTLEY :—Arthington, Askwith, Baildon, Blubberhouses, Bramhope, Burley-in-Wharfedale, Carlton, Castley, Clifton-with-Norwood, Denton, Esholt, Farnley, Fewston, Guiseley, Hawksworth, Ilkley, Leathley, Lindley, Menston, Middleton, Newall-with-Clifton, Otley, Pool, Stainburn, Thruscross, Timble (Great), Timble (Little), Weston, Yeadon.

EAST STAINCLIFFE (part of) :—Beamsley-in-Addingham, Beamsley-in-Skipton, Hazlewood-with-Storris, Nesfield-with-Langbar.

KEIGHLEY (part of) :—Bingley and Micklethwaite, Morton.

3. PARLIAMENTARY DIVISION of BARKSTON ASH.

BARKSTON ASH (LOWER) :—Barlow, Birkin, Brayton, Burn, Burton Salmon, Byram-cum-Poole, Camblesforth, Carlton, Cawood, Chapel Haddlesey, Drax, Drax (Long), Gateforth, Haddlesey (West), Hambleton, Hillam, Hirst Courtney, Monk Frystone, Newland, Ryther-cum-Ossendike, Selby, Sutton, Temple Hirst, Thorpe Willoughby, Wistow.

BARKSTON ASH (UPPER—part of) :—Barkston, Biggin, Church Fenton, Fenton (Little), Huddleston-cum-Lumby, Lead, Lotherton-cum-Aberford, Micklefield, Milford (South), Newthorpe, Saxton-cum-Scarthingwell, Sherburn.

SKYRACK (part of) :—Aberford, Addle-cum-Eccup, Alwoodley, Austhorpe, Barwick-in-Elmet, Garforth, Parlington, Preston (Great and Little), Roundhay, Seacroft, Seacroft, Shadwell, Sturton Grange, Swillington, Temple Newsam, Thorner, Thorpe Stapleton, Wigton, Wike.

TADCASTER (part of) :—Grimston, Kirkby-Wharf-with-Milford, Newton-Kyme-with-Toulston, Stutton-with-Hazlewood, Tadcaster (West), Towton, Ulleskelf.

WETHERBY (part of) :—Bardsey-cum-Rigton, Bramham-cum-Oglethorpe, Clifford-cum-Boston, Collingham, Cowthorpe, Dunkeswick, East Keswick, Harewood, Kereby-with-Netherby, Kirk Deighton, Linton, Micklethwaite, North Deighton, Ribston (Little), Sicklinghall, Spofforth (including Stockeld), Wetherby, Wothersome, Weardley.

4. PARLIAMENTARY DIVISION of OSGOLDCROSS.

OSGOLDCROSS (LOWER) :—Adlingfleet, Airmyn, Balne, Beaghall, Cridling Stubbs, Eastoft, Eggbrough, Fockerby, Goole, Gowdall, Haldenby, Heck, Hensall, Hook, Kellington, Little Smeaton, Ousefleet, Pollington, Rawcliffe, Redness, Snaith and Cowick, Stubbs Walden, Swinefleet, Whitgift, Whitley, Womersley.

OSGOLDCROSS (UPPER—except the parish of Hemsworth) :—Ackworth, Badsworth, Carleton, Castleford, Darrington, East Hardwick, Featherstone, Ferry Frystone, Foulby (including Huntwick and Nostell), Glasshoughton, Hessle, Hill Top, Kirk Smeaton, Knottingley, North Elmsall, Purston Jaglin, Skelbrook, South Elmsall, South Kirkby, Stapleton, Thorp Audlin, Upton, West Hardwick.

LOWER STRAFFORTH and TICKHILL (the part in the hundred of Osgoldcross) :—Askern, Burghwallis, Campsall, Fenwick, Kirk Bramwith, Moss, Norton, Owston, Skellow, Sutton.

BARKSTON ASH (UPPER—part of) :—Brotherton, Fairburn, Ledsham, Ledstone.

SKYRACK (part of) :—Allerton Bywater, Kippax.

PONTEFRAC, Municipal Borough.

5. PARLIAMENTARY DIVISION of PUDSEY.

EAST MORLEY (part of) :—Drighlington, Hunsworth, Tong, and so much of the parishes of Calverley-with-Farsley and Tong as is not included in the municipal borough of Bradford.

SKYRACK (part of) :—Churwell, Gildersome, Horsforth, Rawden.

LEEDS, Municipal Borough.

6. PARLIAMENTARY DIVISION of SPEN VALLEY.

DEWSBURY (part of) :—Gomersal, Heckmondwike, Liversedge.

MORLEY, EAST (part of) :—Cleckheaton, Wike.

MORLEY, WEST (part of) :—Clifton, Hartishead.

7. PARLIAMENTARY DIVISION of SKIPTON (composed of the Wapentake of Staincliffe and Ewecross, except the parishes of Cowling, Glusburn, Sutton, Keighley, and Steeton-with-Eastburn).

BOLTON-BY-BOWLAND :—Bashall Eaves, Bolton-by-Bowland, Easington, Forest of Bowland (Higher Division), Forest of Bowland (Lower Division),

Gisburn, Gisburn Forest, Grindleton, Horton (near Gisburn), Middop, Mitton, Newton-in-Bowland, Paythorne, Rimington, Slaidburn, Sawley, Waddington, West Bradford.

EWECROSS :—Austwick, Bentham, Burton-in-Lonsdale, Clapham-cum-Newby, Dent, Garsdale, Horton-in-Ribblesdale, Ingleton, Lawkland, Sedbergh, Thornton-in-Lonsdale.

STAINCLIFFE, EAST (part of) :—Addingham, Appletreewick, Bank Newton, Barden, Barnoldswick, Bolton Abbey, Bordley, Bracewell, Bradleys Both, Brøgden, Broughton, Buckden, Burnsall, Calton, Carlton, Coates, Conistone (Cold), Conistone-with-Kilnsey, Cononley, Cracoe, Draughton, Elslack, Embsay-with-Eastby, Eshton, Farnhill, Flasby-with-Winterburn, Gargrave, Grassington, Halton (East), Hartlington, Hebden, Hetton, Kettlewell-with-Starbotton, Kildwick, Linton, Martons Both, Rilstone, Salterforth, Silsden, Skipton, Stirton-with-Thorlby, Thornton, Thorpe, Threshfield.

STAINCLIFFE, WEST :—Airton, Arncliffe, Giggleswick, Halton Gill, Halton (West), Hanlith, Hawkswick, Hellfield, Kirkby-in-Malhamdale, Langeliffe, Litton, Long Preston, Malham, Malham Moor, Nappa, Newsholme, Otterburn, Rathmell, Scosthrop, Settle, Stainforth, Swinden, Tosside, Wigglesworth.

8. PARLIAMENTARY DIVISION of KEIGHLEY.

KEIGHLEY (part of) :—Haworth, Keighley, Steeton-with-Eastburn, Wilsden.

MORLEY, EAST (part of) :—Thornton.

STAINCLIFFE, EAST (part of) :—Cowling, Glusburn, Sutton.

9. PARLIAMENTARY DIVISION of SHIPLEY.

MORLEY (EAST—part of) :—Clayton, Eccleshill, Idle, North Bierley, Shipley.

BRADFORD, Municipal Borough.

10. PARLIAMENTARY DIVISION of SOWERBY.

MORLEY (WEST—part of) :—Barkisland, Erringden, Heptonstall, Langfield, Midgley, Norland, Rishworth, Skircoat (so much as is not included in the municipal borough of Halifax), Sowerby, Soyland, Stansfield, Wadsworth, Warley.

11. PARLIAMENTARY DIVISION of ELLAND.

MORLEY (WEST—part of) :—Elland-with-Greetland, Fixby, Hipperholme-with-Brighouse, Rastrick, Shelf, Stainland-with-Old-Lindley, Northowram, Southowram, Ovenden (such parts of the last three parishes as are not within the municipal borough of Halifax).

HALIFAX, Municipal Borough.

12. PARLIAMENTARY DIVISION of MORLEY.

DEWSBURY (part of) :—Mirfield, Morley, Ossett-with-Gawthorpe, Soothill, Thornhill, Whitley (Lower).

AGBRIGG (LOWER—part of) :—Ardsley (East), Ardsley (West), Lofthouse-with-Carlton, Middleton, Thorpe.

BATLEY, Municipal Borough.

DEWSBURY, Municipal Borough.

13. PARLIAMENTARY DIVISION of NORMANTON.

AGBRIGG (LOWER—part of) :—Ackton, Altofts, Alvarthorpe-with-Thornes (part of), Bretton (West), Chevet, Crigglestone, Crofton, Emley, Flockton (Over

and Nether), Horbury, Methley, Newland-with-Woodhouse Moor, Normanton, Oulton-cum-Woodlesford, Rothwell, Sandal (Magna), Sharlstone, Shitlington, Snyder, Stanley-cum-Wrenthorpe (part of), Walton, Warmfield-cum-Heath, Whitwood.

WAKEFIELD, Municipal Borough.

14. PARLIAMENTARY DIVISION of COLNE VALLEY.

AGBRIGG (UPPER—part of):—Cumberworth, Golcar, Honley, Lingards, Linthwaite, Longwood, Marsden-in-Almondbury, Marsden-in-Huddersfield, Meltham, Scammonden, Slaithwaite, South Crosland.

SADDLEWORTH:—Saddleworth.

HUDDERSFIELD, Municipal Borough.

15. PARLIAMENTARY DIVISION of HOLMFRITH.

AGBRIGG (UPPER—part of):—Austonley, Cartworth, Farnley Tyas, Fulstone, Hepworth, Holme, Kirkburton, Kirkheaton, Lepton, Netherthong, Shelley, Shepley, Skelmanthorpe, Thurstonland, Upperrthong, Whitley (Upper), Wooldale.

STAINCROSS (part of):—Cawthorne, Clayton (West), Cumberworth, Denby, Dodworth, Gunthwaite, Hoyland (High), Hoyland Swaine, Hunshelf, Ingbirchworth, Langsett, Oxspring, Penistone, Silkstone, Stainbrough, Thurgoland, Thurlstone, Worsbrough.

16. PARLIAMENTARY DIVISION of BARNSELEY.

STAINCROSS (part of):—Ardley, Barnsley, Barugh, Billingley, Brierley, Carlton, Cudworth, Darton, Darfield, Havercroft-with-Cold, Hiendley, Houghton (Great), Houghton (Little), Kexborough, Monk Bretton, Notton, Royston, Ryhill, Shafton, South Hiendley, Winterset, Wombwell, Woolley.

OSGOLDCROSS (UPPER—part of):—Hemsworth.

17. PARLIAMENTARY DIVISION of HALLAMSHIRE.

UPPER STRAFFORTH and TICKHILL (part of):—Bradfield, Ecclesfield, Wath-upon-Dearne, Brampton-Bierlow, Wentworth, Handsworth.

STAINCROSS (part of):—Hoyland (Nether), Tankersley, Wortley.

SHEFFIELD, Municipal Borough.

18. PARLIAMENTARY DIVISION of ROTHERHAM.

STRAFFORTH (UPPER) and TICKHILL:—Aston-with-Aughton, Bramley, Brampton-en-le-Morthen, Brinsworth, Catcliffe, Dalton, Denaby, Greasbrough, Hooton Roberts, Kimberworth, Orgreave, Ravenfield, Rawmarsh, Rotherham, Swinton, Thrybergh, Tinsley, Treeton, Ulley, Whiston, Wickersley.

ROTHERHAM, Municipal Borough.

19. PARLIAMENTARY DIVISION of DONCASTER.

STRAFFORTH (LOWER) and TICKHILL (part of):—Adwick-le-Street, Adwick-upon-Dearne, Armthorpe, Awkley, Austerfield, Balby-with-Hexthorpe, Barmbrough, Barnby-upon-Dun, Bawtry, Bentley-with-Arksey, Bilham, Blaxton, Bolton-upon-Dearne, Braithwell, Brodsworth-with-Pigburn and Scausby, Cadeby, Cantley, Carr House and Elmfield, Clayton-with-Frickley, Conisborough, Crowle, Edlington, Fishlake, Hamphall Stubbs, Hampole, Hatfield, Hickleton, Hooton Pagnell, Kirk Sandall, Langthwaite-with-Tilts, Long Sandall,

AREA AND POPULATION (1881) OF PETTY SESSIONAL DIVISIONS
AND REGISTRATION DISTRICTS—*Continued.*

NORTH RIDING—*Continued.*

| PETTY SESSIONAL DIVISIONS— <i>Cont.</i> | Area in Statute Acres. | Popula- tion. |
|---|---------------------------|------------------|
| Whitby Strand (Whit- by) | 73,205 | 25,960 |
| Yarm (South Stock- ton) | 25,840 | 14,626 |

REGISTRATION DISTRICTS.

| | | |
|----------------------|----------|--------|
| Aysgarth | 81,012 w | 5,482 |
| Bedale | 55,183 w | 8,270 |
| Easingwold | 65,015 w | 9,533 |
| Guisbrough | 83,688 w | 43,126 |

| | Area in Statute Acres. | Popula- tion. |
|-------------------------|---------------------------|------------------|
| Helmsley | 113,794 w | 11,433 |
| Leyburn | 80,268 w | 8,324 |
| Malton | 116,032 w | 23,031 |
| Middlesbrough | 22,099 w | 89,853 |
| Northallerton | 67,000 w | 11,884 |
| Pickering | 99,037 w | 10,678 |
| Reeth | 74,484 w | 4,717 |
| Richmond | 81,101 w | 13,458 |
| Scarborough | 88,098 w | 43,265 |
| Stokesley | 79,708 w | 12,009 |
| Thirsk | 64,893 w | 12,848 |
| Whitby | 82,237 w | 26,474 |

WEST RIDING.

PETTY SESSIONAL DIVISIONS.

| | | |
|---|---------|---------|
| Agbrigg, Lower (Wakefield) | 53,516 | 73,201 |
| Agbrigg, Upper (Huddersfield and Holmfirth) | 59,905 | 76,966 |
| Ainsty (Eastern) | 23,416 | 5,653 |
| Barkston Ash, Lower (York Castle) | 48,043 | 13,943 |
| Barkston Ash, Upper (Selby) | 26,931 | 7,786 |
| Batley Borough, (Sherburn) | 2,039 | 27,505 |
| Bolton-by-Bowland | 82,624 | 5,777 |
| Bradford Borough | 7,220 | 183,032 |
| Claro (Knaresboro') | 139,101 | 35,331 |
| Dewsbury | 21,777 | 96,570 |
| Dewsbury Borough | 1,468 | 29,637 |
| Doncaster Borough | 1,691 | 21,139 |
| Ewecross (Ingleton) | 129,480 | 10,837 |
| Halifax Borough | 3,768 | 73,630 |
| Huddersfield Boro' | 10,496 | 81,841 |
| Keighley (Keighley and Bingley) | 37,059 | 62,445 |
| Kirkby Malzeard (Ripon) | 24,291 | 2,636 |
| Leeds Borough | 21,572 | 309,119 |
| Morley, East (Brad- ford) | 31,752 | 125,584 |
| Morley, West (Hali- fax) | 81,841 | 123,100 |
| Osgoldcross Lower (Goole and Snaith) | 60,829 | 21,720 |
| Osgoldcross, Upper (Pontefract) | 32,448 | 28,713 |
| Otley | 64,863 | 35,450 |
| Pontefract Borough | 4,078 | 8,798 |
| Ripon Liberty (incl. Ripon City) | 39,189 | 14,285 |
| Saddleworth (Upper Mill) | 18,797 | 22,299 |

| | | |
|---|---------|---------|
| Sheffield Borough | 19,651 | 284,508 |
| Skyrack (Leeds and Aberford) | 45,610 | 36,085 |
| Staincliffe, East (Skipton) | 163,464 | 38,939 |
| Staincliffe, West (Settle) | 75,878 | 7,090 |
| Staincross (Barns- ley) | 94,074 | 104,957 |
| Strafforth Lower and Tickhill (Doncas- ter and Thorne) | 140,853 | 37,040 |
| Strafforth Upper and Tickfield (Sheffield and Rotherham) | 124,351 | 121,250 |
| Tadcaster | 30,640 | 5,991 |
| Wakefield Borough | 1,553 | 30,854 |
| Wetherby | 44,112 | 11,603 |
| York City | 1,979 | 49,530 |

REGISTRATION DISTRICTS.

| | | |
|----------------------------------|-----------|---------|
| Barnsley | 34,843 w | 78,611 |
| Bradford | 41,610 w | 311,582 |
| Bramley | 7,597 w | 54,400 |
| Dewsbury | 25,234 w | 153,712 |
| Doncaster | 113,056 w | 53,872 |
| Ecclesall Bier- low | 23,135 w | 114,418 |
| Goole | 43,443 w | 19,558 |
| Great Ouseburn | 60,627 w | 11,955 |
| Halifax | 56,864 w | 170,440 |
| Hemsworth | 34,831 w | 11,106 |
| Holbeck | 2,668 w | 24,051 |
| Huddersfield | 71,586 w | 156,513 |
| Hunslet | 12,010 w | 58,215 |
| Keighley | 36,769 w | 61,121 |
| Knaresborough | 41,236 w | 22,635 |
| Leeds | 13,755 w | 190,847 |
| Pateley Bridge | 75,063 w | 8,944 |

AREA AND POPULATION (1881) OF REGISTRATION DISTRICTS—*Continued.*WEST RIDING—*Continued.*

| | Area in Statute Acres. | Popula- tion. | | Area in Statute Acres. | Popula- tion. |
|-------------------|---------------------------|------------------|------------------|---------------------------|------------------|
| Pontefract . . . | 54,037 w | 47,876 | Skipton . . . | 159,191 w | 37,120 |
| Ripon . . . | 73,220 w | 16,447 | Tadcaster . . . | 72,865 w | 23,955 |
| Rotherham . . . | 53,062 w | 75,515 | Thorne . . . | 71,101 w | 16,181 |
| Saddleworth . . . | 18,797 w | 22,299 | Todmorden . . . | 35,752 w | 35,527 |
| Sedbergh . . . | 52,665 w | 4,079 | Wakefield . . . | 41,989 w | 89,113 |
| Selby . . . | 56,984 w | 15,815 | Wetherby . . . | 65,940 w | 16,194 |
| Settle . . . | 151,942 w | 13,800 | Wharfedale . . . | 71,019 w | 46,705 |
| Sheffield . . . | 10,784 w | 183,135 | Wortley . . . | 93,159 w | 52,258 |

UNIONS AND PARISHES IN UNION COUNTY OF YORK.

EAST RIDING.

BEVERLEY UNION:—Aike, Beswick, Beverley (St. Martins), Beverley (St. Mary), Beverley (St. Nicholas), Bishop Burton, Brantingham, Cave (South), Cherry Burton, Dalton (South), Ellerker, Elloughton, Eske, Etton, Holme-on-the-Wolds, Kilnwick, Leconfield, Leven, Lockington, Lockington-in-Kilnwick, Lund, Meaux, Molescroft, Newbald (North), Newbald (South), Routh, Rowley, Scarborough, Skidby, Storkhill, Thearne, Tickton, Walkington, Wawne, Weel, Woodmansey.

BRIDLINGTON UNION:—Argam, Auburn, Barmston, Bampton, Bessingby, Boynton, Burton Agnes, Carnaby; Dringhoe, Upton and Brough; Easton, Flamborough, Fordon, Fraithorpe, Gransmoor, Grindall, Haisthorpe, Hilderthorpe, Hunmanby, Lissett, North Burton, Reighton, Rudston, Sewerby and Marton, Skipsea, Speeton, Thornholme, Thwing, Ulrome, Wilsthorpe, Wold Newton Bridlington, Barkton.

DRIFFIELD UNION:—Bainton, Beeford, Bracken, Brigham, Butterwick, Cottam, Cowlam, Dalton (North), Driffeld (Great), Driffeld (Little), Eastburn, Elmswell, Fimber, Foston, Foxholes, Frodingham (North), Garton, Gembling, Harpham, Helperthorpe, Hutton Cranswick, Kelk (Great), Kelk (Little), Kilham, Kirkburn, Langtoft, Lowthorpe, Lutton's Ambo, Middleton, Nafferton, Neswick, Rotsea, Ruston (Parva), Skerne, Sledmere, Southburn, Sunderlandwick, Tibthorpe, Towthorpe, Wansford, Watton, Weaverthorpe, Wetwang.

HOWDEN UNION:—Asselby, Aughton, Balkholme, Barmby-on-the-Marsh, Belby, Bellasize, Blacktoft, Brackenholme-with-Woodhall, Brighton, Broomfleet, Bubwith, Cheapshades, Cotness, Eastrington, Ellerton Priory, Faxfleet, Foggathorpe, Gilberdike, Gribthorpe, Harlthorpe, Hemingbrough, Holme-upon-Spalding Moor, Hotham, Howden, Kilpin, Knedlington, Laytham, Laxton, Menthorpe, Metham, Newport, New Village, North Cave with Drewton and Everthorpe, Portington and Cavil, Saltmarshe, Scalby, Skelton, Spaldington, Thorpe, Willitof, Wressell, Yokefleet.

KINGSTON-UPON-HULL INCORPORATION.

PATRINGTON UNION:—Burstwick, Burton-Pidsea, Easington, Frodingham, Halsham, Hilston, Hollym, Holmpton, Keyingham, Kilnsea, Ottringham, Out Newton, Owstwick, Owthorne, Patrington, Paull, Rimswell, Roos, Ryhill, Skeffling, Sunk Island, Thorngumbald, Tunstall, Waxholme, Welwick, Winestead, Withersea.

POCKLINGTON UNION:—Allerthorpe, Barmby Moor, Bielby, Bishop Wilton, Bolton, Bugthorpe, Burnby, Catton (High), Catton (Low), Cliff (North), Cliff

(South), Cottingwith (East), Everingham, Fangfoss, Fridaythorpe, Full Sutton, Givendale (Great), Goodmanham, Harswell, Hayton, Huggate, Kilnwick Percy, Kirby Underdale, Londesborough, Market Weighton, Melbourne, Millington, Newton-on-Derwent, Nunburnholme, Owsthorpe, Pocklington, Sancton, Scrayingham, Seaton Ross, Shipton, Skirpenbeck, Stamford Bridge (East), Storwood, Sutton-on-Derwent, Thixendale, Thornton, Thorpe-le-Street, Waplington, Warter, Wilberfoss, Yapham, Youlthorpe.

SCULCOATES UNION:—Anlaby, Cottingham, Haltemprice, Hedon, Hessele, Kirk Ella, Marfleet, Melton, Newington, North Ferriby, Preston, Sutton (part of), Swanland, Wauldby, Welton, West Ella, Willerby. *Borough Portion*:—Drypool, Garrison Side, Sculcoates, Southcoates, Sutton (part of).

SKIRLAUGH UNION:—Aldbrough, Atwick, Bewholme, Bilton, Bonwick, Benninghamholme, Brandesburton, Catwick, Catfoss, Coniston, Cowdens Ambo, Danthorpe, Dunnington, Ellerby, Elstronwick, Fitling, Flinton, Ganstead, Garton, Goxhill, Hatfield (Great), Hatfield (Little), Hempholme, Hornsea, Humbleton, Lelley, Marton, Mappleton, Moortown, Newton (East), Newton (West), Riston, Rise, Seaton, Sigglesthorne, Skirlaugh (South), Skirlaugh (North), Sproatley, Swine, Thirtleby, Withernwick, Wyton.

YORK UNION:—*City of York*. *In East Riding of York*:—Deighton, Dunnington, Elvington, Escrick, Fulford (Gate), Fulford (Water), Grimston, Kexby, Langwith, St. Lawrence (Heslington), Naburn, St. Paul (Heslington), Stamford Bridge, Stillingfleet, Thorganby, Wheldrake. *In North Riding of York*:—Buttercrambe, Benningbrough, Claxton, Clifton, Earswick, Flaxton, Gate Helmsley, Haxby, Harton, Heworth, Holtby, Huntington, Lillings Ambo, Murton, Osbaldwick, Overton, St. Olave (Marygate), Rawcliffe, Sand Hutton, Skelton, Stockton, Strensall, Towthorpe, Upper Helmsley, Warthill Copyhold, Warthill Freehold, Wigginton. *In West Riding of York*:—Askham Richard, Acaster Malbis, Bishopthorpe, Copmanthorpe, Dringhouses, Holgate, Middlethorpe.

NORTH RIDING.

AYSARTH UNION:—Abbotside (High), Abbotside (Low), Askrigg, Aysgarth, Bainbridge, Bishopdale, Burton-cum-Walden, Carperby-cum-Thoresby, Hawes, Newbiggin, Thorlby, Thornton Rust.

BEDALE UNION:—Ainderby Miers-with-Holtby, Aiskew, Bedale, Burneston, Burrill-with-Cowling, Burton-on-Ure, Carthorpe, Clifton-on-Ure, Crakehall; Exelby, Leeming and Newton; Firby, Gatenby, Hackforth, Ilton-cum-Pott, Killerton, Kirkby Fleetham, Kirklington-with-Upstall, Langthorpe, Masham, Rand Grange, Rookwith, Scruton, Snape, Swainby-with-Allerthorpe, Swinton-with-Warthermask, Theakstone, Thirn, Thornton Watlass, Well.

EASINGWOLD UNION:—Aldwark, Alne, Angram Grange, Brafferton, Bransby-cum-Stearsby, Carlton Husthwaite, Coxwold, Craike, Dalby-cum-Skewsby, Easingwold, Farlington, Flawith, Huby, Husthwaite, Linton-upon-Ouse, Marton-cum-Moxby, Myton-upon-Swale, Newburgh, Newton-upon-Ouse, Oulston, Raskelfe, Stillington, Sutton-on-the-Forest, Tholthorpe, Thormanby, Thornton Baxby, Whenby, Wildon Grange, Yearsley.

GUISBROUGH UNION:—Brotton, Commondale, Danby, Easington, Guisbrough, Hutton Lowcross, Kilton, Kirkleatham, Liverton, Lofthouse, Marske, Moorsholm, Morton, Newton, Pinchingthorpe, Redcar, Skelton, Skinningrove, Stanghow, Tocketts, Upleatham, Upsall, Westerdale, Wilton.

HELMSLEY UNION:—Ampleforth (Birdforth), Ampleforth (Oswaldkirk), Ampleforth (St. Peter), Arden, Beadlam, Bilsdale (West Side), Byland Abbey, Cawton, Coulton, Cold Kirby, Dale Town, Gilling, Grimstone, Harum, Hawby, Helmsley, Laskill Pasture, Morton, Newton (East), Old Byland, Oldstead, Oswaldkirk, Pockley, Rivaulx, Scawton, Snilesworth, Sproxton, Stonegrave, Thorpe-le-Willows, Wass.

KIRKBY MOORSIDE:—Appleton-le-Moors, Bransdale (West Side), Edston (Great), Edston (Little), Fadmoor, Farndale (East Side), Farndale (Low Quarter), Farndale (West Side), Gillamoor, Hutton-le-Hole, Kirkby Moorside, Muscoates, Newton, Ness (East), Ness (West), Normanby, North Holme, Nunnington, Salton, Skiplam, Thornton Risebro', Wellburn, Wombledon.

LEYBURN UNION:—Agglethorpe, Akebar, Anathorne, Barden, Bellerby, Constable Burton, Caldbergh, Carlton, Carlton Highdale, Castle Bolton, Ellingtons, Ellingstring, Fearby, Finghall, Garriston, Harmby, Hauxwell (East), Hauxwell (West), Healy-with-Sutton, Hunton, Hutton Hang, Hornby, Leyburn, Melmerby, Middleham, Newton-le-Willows, Patrick Brompton, Preston, Redmire, Scrafton (West), Spennithorne, Thornton Steward, Wensley, Witton (East—Within), Witton (East—Without), Witton (West).

MALTON UNION:—Amotherby, Appleton-le-Street, Airyholme and Howthorpe, Barton-le-Willows, Broughton, Barton-le-Street, Butterwick, Brawby, Bulmer, Crambe, Coneysthorpe, Fryton, Foston, Great Habton, Ganthorpe, Hildenley, Hovingham, Huttons Ambo, Henderskelfe, Little Habton, Malton (New), Malton (Old), Ryton, Swinton, Slingsby, South Holme, Scackleton, Sheriff Hutton-with-Cornbrough, Stittenham, Terrington, Thornton-le-Clay, Wath, Welburn, Whitwell. *In East Riding*:—Acklam, Birdsall, Burythorpe, Duggleby, Eddlethorpe, Firby, Howsham, Heselton (East), Heselton (West), Kennythorpe, Kirkham, Knapton, Kirby Grindalythe, Leppington, Langton, Leavening, Mennythorpe, North Grimston, Norton, Rillington, Raisthorpe, Settrington, Scagglethorpe, Scampston, Thorpe Bassett, Thirkleby, Westow, Wintringham, Wharram Percy, Wharram-le-Street, Yedingham.

MIDDLESBROUGH UNION:—Acklam, Eston, Hemlington, Ingleby Barwick, Linthorpe, Maltby, Marton, Middlesbrough, Normanby, Ormesby, Stainton, Thornaby.

NORTHALLERTON UNION:—Ainderby Steeple, Appleton Wiske, Birkby, Borrowby, Brompton, Cotcliffe, Crosby, Cowton (East), Cowton (South), Danby Wiske, Deighton, Ellerbeck, Gueldable, Harlsey (East), Harlsey (West), Hornby, Hutton Bonville, Kiplin, Kirby Sigston, Langton (Great), Langton (Little), Landmoth-cum-Catto, Lazenby, Leak, Morton-upon-Swale, Northallerton, Otterington (North), Osmotherley, Romanby, Rounton (West), Smeaton (Great), Smeaton (Little), Sigston, Silton (Over), Sowerby-under-Cotcliffe, Thrintoft, Thimbleby, Thornton-le-Beans, Warlaby, Welbury, Whitwell, Winton, Yafforth.

PICKERING UNION:—Aislaby, Allerston, Barughs Ambo, Cawthorn, Crop-ton, Eberston, Farmanby, Hartoft, Kingthorpe, Kirkbymisperton, Lastingham, Levisham, Lockton, Marton, Middleton, Newton, Pickering, Pickering Marishes, Rosedale (East), Rosedale (West), Sinnington, Spaunton, Thornton, Wilton, Wrelton.

REETH UNION:—Arkengarth Dale, Ellerton Abbey, Grinton, Marrick, Melbecks, Muker, Reeth.

RICHMOND UNION :—Aldbrough, Appleton, Aske, Bolton-on-Swale, Brompton-on-Swale, Brough, Caldwell, Carkin and Forcett, Catterick, Colbourn, Cowton (North), Dalton, Downholme, Easby, Ellerton-upon-Swale, Eppleby, Gayles, Gilling, Hipswell, Hudswell, Kirkby Ravensworth, Layton (East), Layton (West), Marske, Melsonby, Middleton-Tyas, Moulton, New Forest, Newsham, Ravensworth, Richmond, St. Martin, Scorton, Scotton, Skeeby, Stainton, Stanwick (St. John), Tunstall, Uckerby, Walburn, Whashton.

SCARBOROUGH UNION :—Ayton (East), Ayton (West), Brompton, Broxa, Burniston, Cayton, Cloughton, Falsgrave, Filey, Folkton, Ganton, Gristhorpe, Hackness, Harwood Dale, Hutton Bushell, Irton, Leberston, Muston, Newby, Osgodby, Sawdon, Scalby, Scarborough, Seamer, Sherburn, Silpho, Snainton, Stainton Dale, Suffield, Throxenby, Troutdale, Willerby, Wykeham.

STOKESLEY UNION :—Bilsdale Midcable, Carlton, Castleavington, Crathorne, Easby, East Rounton, Faceby, Great Ayton, Great and Little Broughton, Great Busby, High Worsall, Hilton, Hutton, Ingleby Arncliffe, Ingleby Greenlow, Kildale, Kirby, Kirkleavington, Little Ayton, Little Busby, Low Worsall, Middleton, Newby, Nunthorpe, Pickton, Potto, Rudby, Seamer, Sexhow, Skutterskelfe, Stokesley, Whorlton, Yarm.

THIRSK UNION :—Ainderby Quernhow, Bagby, Balk, Birdforth, Boltby, Carlton Miniott, Catton, Cowesby, Dalton, Elmire-with-Crakehill, Fawdington, Feliskirk, Holme, Hood Grange, Howe, Hutton Sessay, Kepwick, Kilburn, Kirby Knowle, Kirby Wiske, Knayton-with-Brawith, Maunby, Newby Wiske, Newsham-with-Breckenbrough, North Kilvington, Pickhill-with-Roxby, Sandhutton, Sessay, Sinderby, Skipton-on-Swale, South Kilvington, South Otterington, Sowerby, Sutton-under-Whitstonecliffe, Thirkleby, Thirlby, Thirsk, Thornbrough, Thornton-le-Moor, Thornton-le-Street, Topcliffe, Upsall.

WHITBY UNION :—Aislaby, Barnby, Borrowby, Egton, Ellerby, Eskdaleside, Fylingdales, Glaisdale, Goathland, Hawsker-cum-Stainsacre, Hinderwell, Hutton Mulgrave, Lythe, Mickleby, Newholm-cum-Dunsley, Newton Mulgrave, Roxby, Ruswarp, Sneaton, Ugglebarnby, Ugthorpe, Whitby.

WEST RIDING.

BARNSLEY UNION :—Ardsley, Barnsley, Barugh, Billingley, Carlton, Cudworth, Darfield, Darton, Dodworth, Hoyland (Nether), Monk Bretton, Notton, Roystone, Stainbrough, Wombwell, Woolley, Worsbrough.

BRADFORD UNION :—Bolton, Bowling, Bradford, Horton, Manningham.

BRAMLEY UNION :—Armley, Bramley, Farnley, Gildersome, Wortley.

DEWSBURY UNION :—Batley, Dewsbury, Gomersal, Heckmondwike, Liversedge, Mirfield, Morley, Ossett, Soothill, Thornhill, Whitley (Lower).

DONCASTER UNION :—Adwick-le-Street, Adwick-upon-Dearne, Armthorpe, Askern, Austerfield, Awkley, Balby-with-Hexthorpe, Barmbrough, Barnby-upon-Dun, Bawtry, Bentley-with-Arksey, Bilham, Blaxton, Bolton-upon-Dearne, Braithwell, Brodsworth, Burghwallis, Cadeby, Campsall, Cantley, Carr House and Elmfield, Clayton-with-Frickley, Conisborough, Denaby, Doncaster, Edlington, Fenwick, Finningley, Hampole, Hickleton, Hooton Pagnell, Kirk Bramwell, Kirk Sandall, Long Sandall, Langwathie-with-Tilts, Loversall, Marr, Melton, Mexbrough, Misson, Moss, Norton, Owston, Rossington, Skellow, Sproborough, Stainton, Stancill-with-Wellingley and Wilseck, Stofold, Sutton, Thorpe-in-Balne, Tickhill, Thurnscoe, Wadworth, Warmsworth, Wheatley.

ECCLESALL BIERLOW UNION :—Ecclesall Bierlow, Hallam (Nether), Hallam (Upper). **IN DERBYSHIRE** :—Beauchieff, Dore, Norton, Totley.

GOOLE UNION :—Adlingfleet, Airmyn, Eastoft, Fockerby, Goole, Gowdall, Haldenby, Hook, Ousefleet, Pollington, Rawcliffe, Reedness, Snaith and Cowick, Swinefleet, Whitgift. **IN LINCOLNSHIRE** :—Garthorpe, Suddington.

GREAT OUSEBURN UNION :—Acomb, Aldborough, Allerton Mauleverer-with-Hopperton, Arkendale, Boroughbridge, Cattal, Clareton, Coneythorpe, Copgrove, Dunsforth (Upper) -with-Branton Green, Dunsforth (Lower), Ellenthorpe, Great Ouseburn, Great Ribston-with-Walshford, Green Hammerton, Helperby, Hessay, Humberton, Kirby Hall, Kirby Hill, Knapton, Little Ouseburn, Langthorpe, Marton-cum-Grafton, Milby, Minskip, Moor Monkton, Norton-le-Clay, Nun Monkton, Poppleton (Nether), Poppleton (Upper), Roecliffe, Rufforth, Skelton, Shipton, Staveley, Thornton Bridge, Thornville, Thorpe Underwoods, Tollerton, Westwick, Whixley, Widdington, Youlton.

HALIFAX UNION :—Barkisland, Clifton, Elland-cum-Greetland, Fixby, Halifax, Hartshead, Hipperholme-cum-Brighouse, Midgley, Norland, Northowram, Ovenden, Rastrick, Rishworth, Shelf, Skircoat, Southowram, Sowerby, Soyland, Stainland-with-Old Lindley, Warley.

HEMSWORTH UNION :—Ackworth, Badsworth, Brierley, Great Houghton, Hamphall Stubbs, Havercroft, Hemsworth, Hessele, Hill Top, Huntby-cum-Foulby and Nostell, Kirk Smeaton, Little Houghton, Little Smeaton, North Elmsall, Ryhill, Shafton, South Elmsall, South Hiendley, South Kirkby, Skelbrook, Thorp Audlin, Upton, Walden Stubbs, West Hardwick, Winterset.

HOLBECK UNION :—Beeston, Churwell, Holbeck.

HUDDERSFIELD UNION :—Huddersfield, Almondbury, Austonley, Cartworth, Cumberworth, Dalton, Farnley Tyas, Fulstone, Golcar, Hepworth, Holme, Honley, Kirkburton, Kirkheaton, Lepton, Lindley-cum-Quarby, Lingards, Linthwaite, Lockwood, Longwood, Marsden-in-Huddersfield, Marsden-in-Almondbury, Meltham, Netherthong, Scammonden, Shelley, Shepley, Skelmanthorpe, Slaithwaite, South Crosland, Thurstonland, Uppertong, Whitley (Upper), Wooldale.

HUNSLET UNION :—Hunslet, Middleton, Oulton-with-Woodlesford, Rothwell, Templenewsam, Thorpe Stapleton.

KEIGHLEY UNION :—Bingley, Haworth, Keighley, Morton, Steeton, Sutton.

KNARESBOROUGH UNION :—Bilton-with-Harrogate, Brearton, Burton Leonard, Cayton-with-South Stainley, Farnham, Felliscliffe, Ferrensby, Flaxby, Follifoot, Goldsborough, Hampsthwaite, Haverah Park, Killinghall, Knareborough, Nidd, Pannal, Plompton, Ripley, Scotton, Scriven-with-Tentergate, Walsingham Hill-with-Ockaney.

LEEDS UNION :—Chapel Allerton, Headingley-cum-Burley, Leeds, Potternewton, Roundhay, Seacroft.

NORTH BIERLEY UNION :—Allerton, Calverley-with-Farsley, Clayton, Cleckheaton, Drighlington, Eccleshill, Heaton, Hunsworth, Idle, North Bierley, Pudsey, Shipley, Thornton, Tong, Wike, Wilsden.

PATELEY BRIDGE UNION :—Bewerley, Birstwith, Bishopside (High and Low), Bishop Thornton, Clint, Dacre, Fountains Earth, Hartwith-with-Winsley, Menwith-with-Darley, Stonebeck (Down), Stonebeck (Up), Thornthwaite-with-Padside, Thruscross, Warsill.

PENISTONE UNION :—Cawthorne, Clayton (West), Denby, Gunthwaite, High Hoyland, Hoyland Swaine, Hunshef, Ingbirchworth, Kexborough, Langsett, Oxspring, Penistone, Silkstone, Thurgoland, Thurlstone.

PONTEFRACT UNION :—Ackton, Balne, Beal, Birkin, Byram, Burton Salmon, Brotherton, Castleford, Carleton, Cridling Stubbs, Darrington, East Hardwick, Eggbrough, Featherstone, Ferry Frystone, Fairburn, Glasshoughton, Heck, Hensall, Hillam, Kellington, Knottingley, Methley, Monk Frystone, Monkhill, Pontefract, Pontefract Park, Purston, Sutton, Snydale, Stapleton, Tanshef, Whitwood, Whitley, Womersley.

RIPON UNION :—Aismunderby-with-Bondgate, Aldfield, Azenby, Azerley, Baldersby, Bishop Monkton, Bishopton, Bridge Hewick, Clotherholme, Copt Hewick, Cundall-with-Leckby, Dishforth, East Tanfield, Eavestone, Givendale, Grantley, Grewelthorpe, Howgrave, Hutton Conyers, Ingerthorpe, Kirkby Malzeard, Laverton, Lindrick-with-Studley Royal and Fountains, Markingfield Hall, Markington, Marton-le-Moor, Melmerby, Middleton Quernhow, Newby-with-Mulwith, North Stainley-with-Sleningford, Norton Conyers, Nunwick-with-Howgrave, Rainton-with-Newby, Ripon, Sawley, Sharow, Skelden, Studley Rodger, Sutton Grange, Sutton-with-Howgrave, Wath, West Tanfield, Whitcliffe-with-Thorpe, Winksley.

ROTHERHAM UNION :—Aston, Brinsworth, Bramley, Brampton-en-le-Morthen, Brampton Bierlow, Beighton, Catcliffe, Dalton, Greasbrough, Hooton Levitt, Hooton Roberts, Kimberworth, Laughton, Maltby, Orgreave, Rotherham, Ravenfield, Rawmarsh, Swinton, Tinsley, Treeton, Thrybergh, Ulley, Wath, Wentworth, Whiston, Wickersley.

SADDLEWORTH UNION.

SEDBERGH UNION :—Dent, Garsdale, Sedbergh.

SELBY UNION :—Barlow, Barlby, Biggin, Brayton, Burn, Camblesforth, Carlton, Cawood, Cliffe-cum-Lund, Drax, Drax (Long), Duffield (North), Duffield (South), Gateforth, Haddesey Chapel, Haddesey (West), Hambleton, Hirst Courtney, Hirst Temple, Kelfield, Little Fenton, Newland, Osgodby, Riccall, Selby, Skipwith, Thorpe Willoughby, Wistow.

SETTLE UNION :—Settle, Airton, Arncliffe, Austwick, Bentham, Burton-in-Lonsdale, Clapham, Giggleswick, Halton Gill, Halton (West), Hanlith, Hawkswick, Hellifield, Horton-in-Ribblesdale, Ingleton, Kirkby Malham, Langcliffe, Lawkland, Litton, Long Preston, Malham, Malham Moor, Nappa, Otterburn, Rathmell, Scosthrop, Stainforth, Swinden, Thornton-in-Lonsdale, Tosside, Wigglesworth.

SHEFFIELD UNION :—Sheffield, Brightside Bierlow, Attercliffe-cum-Darnall, Handsworth.

SKIPTON UNION :—Addingham, Appletreewick, Bank Newton, Barden, Barnoldswick, Beamsley-in-Addingham, Beamsley-in-Skipton, Boardley, Bolton Abbey, Bracewell, Bradleys Both, Brogden, Broughton, Buckden, Burnsall, Calton, Carlton, Coates, Conistone (Cold), Conistone-with-Kilnsay, Cononley, Cowling, Cracoe, Draughton, Elslack, Embsay-with-Eastby, Eshton, Farnhill, Flasby-with-Winterburn, Gargrave, Glusburn, Grassington, Halton (East), Hartlington, Hazelwood-with-Storiths, Hebden, Hetton, Kettlewell-with-Starbotton, Kildwick, Linton, Martons Both, Rilstone, Salterforth, Silsden, Skipton, Stirton-with-Thorby, Thornton, Thorpe, Threshfield.

TADCASTER UNION :—Aberford, Acaster Selby, Allerton Bywater, Appleton Roebuck, Askham Bryan, Aushorpe, Barkston Ash, Barwick-in-Elmet, Bilsbrough, Bolton Percy, Catterton, Colton, East Tadcaster, Garforth, Great and Little Preston, Grimston, Healaugh, Huddlestone and Lumby, Kippax, Kirk Fenton, Kirkby Wharfe-with-North Milford, Lead Hall, Ledsham, Ledstone, Lotherton-cum-Aberford, Micklefield, Newthorpe, Newton Kyme, Oxtou, Parlington, Pyther-with-Ozendike, Saxton-with-Scarthingwell, Sherburn, South Milford, Steeton, Sturton Grange, Stutton-with-Hazlewood, Swillington, Towton, Ulleskelf, West Tadcaster.

THORNE UNION :—Crowle, Fishlake, Hatfield, Stainforth, Sykehouse, Thorne. In LINCOLNSHIRE :—Althorpe, Amcotts, Belton, Crowle, East Toft, Epworth, Keadby, Wroot.

TODMORDEN UNION :—Langfield, Stansfield, Heptonstall, Wadsworth, Erringden. In LANCASHIRE :—Todmorden and Walsden.

WAKEFIELD UNION :—Altofts, Alverthorpe-with-Thornes, Ardsley (East), Ardsley (West), Bretton (West), Chevet, Crigglestone, Crofton, Emley, Flockton, Horbury, Lofthouse-with-Carlton, Newland-with-Woodhouse Moor, Normanton, Sandal (Magna), Sharlstone, Shitlington, Stanley-cum-Wrenthorpe, Thorpe, Wakefield, Walton, Warmfield-cum-Heath.

WETHERBY UNION :—Angram, Bardsey-with-Rigton, Bickerton, Bilton, Bramham-cum-Oglethorpe, Clifford-with-Boston, Collingham, Cowthorpe, Deighton (North), Dunkeswick, Harewood, Hotton Wandesley, Kearby-with-Netherby, Keswick (East), Kirk Deighton, Kirkby Overblow, Linton, Long Marston, Micklethwaite, Ribston (Little), Rigton, Scarcroft, Shadwell, Sicklinghall, Spofforth-with-Stockeld, Thorner, Thorparch, Tockwith, Walton, Weardley, Weeton, Wetherby, Wighill, Wigton, Wike, Wilstrop, Wothersome.

WHARFEDAILE UNION :—Adel-cum-Eccup, Alwoodley, Arthington, Askwith, Baildon, Blubberhouses, Bramhope, Burley, Carlton, Castley, Clifton-with-Norwood, Denton, Esholt, Farnley, Fewston, Guiseley, Hawksworth, Horsforth, Ilkley, Leathley, Lindley, Menston, Middleton, Nesfield-with-Langbar, Newall-with-Clifton, Otle, Pool, Rawden, Stainburn, Timble (Great), Timble (Little), Weston, Yeadon.

WORTLEY UNION :—Bradfield, Ecclesfield, Tankersley, Wortley.

AGRICULTURE, 1884.—EAST RIDING.

| CROPS. | | LIVE STOCK. | |
|-------------------------------|---------|--|---------|
| | Acres. | | Number. |
| Corn Crops | 266,037 | Horses for agriculture, brood mares, and unbroken horses | 38,260 |
| Green Crops | 107,738 | Cows and heifers in milk or calf | 25,726 |
| Clover, Sainfoin, and Grasses | 84,081 | Other cattle : above two years | 25,353 |
| Permanent Pasture | 193,303 | " " under two years | 34,637 |
| Flax | 402 | Sheep : above one year | 279,673 |
| Hops | 4 | " " under one year | 178,942 |
| Bare Fallow | 28,117 | Pigs | 54,273 |
| Orchards | 812 | | |
| Market Gardens | 465 | | |
| Nursery Grounds | 206 | | |
| Woods | 14,480 | | |

AGRICULTURE, 1884.—NORTH RIDING.


| CROPS. | | LIVE STOCK. | |
|-------------------------------|---------|---|---------|
| | Acres. | | Number. |
| Corn Crops | 206,651 | Horses for agriculture, brood mares, and unbroken horses | 39,517 |
| Green Crops | 75,605 | Cows and heifers in milk or calf | 52,542 |
| Clover, Sainfoin, and Grasses | 62,631 | Other cattle: above two years | 38,613 |
| Permanent Pasture | 469,799 | " " under two years | 69,051 |
| Flax | 11 | Sheep: above one year | 375,390 |
| Bare Fallow | 35,874 | " " under one year | 239,242 |
| Orchards | 979 | Pigs | 55,679 |
| Market Gardens | 283 | | |
| Nursery Grounds | 154 | | |
| Woods | 49,106 | | |

AGRICULTURE, 1884.—WEST RIDING.

| CROPS. | | LIVE STOCK. | |
|-------------------------------|---------|---|---------|
| | Acres. | | Number. |
| Corn Crops | 217,419 | Horses for agriculture, brood mares, and unbroken horses | 50,345 |
| Green Crops | 95,202 | Cows and heifers in milk or calf | 115,298 |
| Clover, Sainfoin, and Grasses | 72,848 | Other cattle: above two years | 51,719 |
| Permanent Pasture | 782,075 | " " under two years | 86,616 |
| Flax | 341 | Sheep: above one year | 358,831 |
| Bare Fallow | 24,836 | " " under one year | 239,767 |
| Orchards | 1,525 | Pigs | 84,394 |
| Market Gardens | 2,499 | | |
| Nursery Grounds | 694 | | |
| Woods | 66,014 | | |

Amount of Real Property assessed to the Income and Property Tax
in year 1881-82 (Sched. A) £15,263,740, (Sched. B) £4,886,178,
(Sched. D) £19,935,707.

| | |
|---|------------|
| Gross estimated Rental, Parochial Year 1881-82, East Riding | £2,341,582 |
| " " " " North Riding | 2,496,212 |
| " " " " West Riding | 11,176,896 |
| Amount of Rateable Value East Riding | 2,026,477 |
| " " " " North Riding | 2,183,782 |
| " " " " West Riding | 9,217,113 |
| County and Police Rates, 1881-82, East Riding | 11,880 |
| " " " " North Riding | 24,001 |
| " " " " West Riding | 122,875 |
| Poor Rates, 1880-81, East Riding | 147,779 |
| " " " " North Riding | 158,139 |
| " " " " West Riding | 935,644 |
| Inhabited House Duty, 1881-82 | 96,220 |



BRECKNOCK & RADNOR.



BRECKNOCKSHIRE AND RADNORSHIRE.

BRECKNOCKSHIRE.

ELEVENTH REGISTRATION DIVISION.

THIS County has an area of 460,158 statute acres, and its population in 1881 was 57,746 persons (males 28,861, females 28,885), giving 0·13 persons to an acre, and 7·97 acres to a person. Since the first Census in 1801 the population has increased by 25,421 persons, or 78 per cent.

For parliamentary representation the county is an undivided constituency. It comprises six hundreds and the municipal borough of Brecknock.

There is one Court of Quarter Sessions for the county, and it is divided into ten Petty Sessional Divisions; Brecknock borough has a Commission of the Peace, and maintains its own police.

For police purposes the county is divided into two divisions, and for the purposes of the Highways Act into seven Highway Districts. The borough of Brecknock maintains its own police. There are eleven Lieutenancy Subdivisions.

The total number of civil parishes in the county is 91, and the county likewise contains part of the township of Glasbury, which extends into Radnorshire. With the exception of parts of the parishes of Llangattock and Llangunider, the county is in the diocese of St. David's. See PEMBROKESHIRE.

POPULATION OF COUNTY, 1801-1881.

| Census Years. | Population. | Increase per Cent. |
|---------------|-------------|--------------------|
| 1801 | 32,325 | ... |
| 1811 | 37,735 | 17 |
| 1821 | 43,826 | 16 |
| 1831 | 47,763 | 9 |
| 1841 | 55,603 | 16 |
| 1851 | 61,474 | 11 |
| 1861 | 61,627 | 0·2 |
| 1871 | 59,901 | 3 dec. |
| 1881 | 57,746 | 4 dec. |

OCCUPATIONS OF THE PEOPLE IN THE REGISTRATION COUNTY ACCORDING TO THE CENSUS OF 1881.

| | Males. | Females. |
|--------------------------|--------|----------|
| Professional Class . . . | 977 | 241 |
| Domestic „ . . . | 518 | 3,582 |
| Commercial „ . . . | 907 | 17 |
| Agricultural „ . . . | 6,074 | 342 |
| Industrial „ . . . | 8,371 | 1,420 |
| Unoccupied „ . . . | 10,144 | 21,547 |

PARLIAMENTARY DIVISION ACCORDING TO THE REDISTRIBUTION OF SEATS ACT, 1881.

| Division. | Population 1881. | Members Returned. | Electors 1883. |
|----------------------|------------------|-------------------|--------------------|
| Brecknockshire . . . | 57,746 | 1 | 4,682 ¹ |

¹ Made up of county electors (in 1883, 3804) and the electors of the parliamentary borough of Brecknock, suppressed by the Redistribution of Seats Act, 1885.

PARISHES AND TOWNSHIPS IN THE COUNTY OF BRECKNOCK, ARRANGED
UNDER THE PETTY SESSIONAL DIVISIONS.

BRYNMAWR :—Llangunider (part of), Llangattock (part of), Llanelly (part of).

BUILTH :—Alltmawr, Gwenddwr, Gwarafog, Llanafanfawr, Llanddewiaber-gwessin, Llanfair-in-Builth, Llanfechan, Llanfihangelbrynpabuan, Llanfihangel-awergwessin, Llanddewircwm, Llanwrtyd, Llangynog, Llanlleonfel, Llanwrthwl, Llanganten, Llanynis, Llysdinam, Maes Mynis, Penbualt, Rhosferig, Treflis, Tyrabbot.

CRICKHOWELL :—Crickhowell, Grwynefawr, Grwynefechan, Llanbedr, Llan-fihangel Cwmdu, Llangenney, Llanelly (part of), Llangattock (part of), Llan-gunider (part of), Partrishow.

DEVYNNOCK :—Cray, Glyn, Llandilofane, Llanspyddid, Maescar, Modrydd, Penpont, Senny, Traianglars, Traianmawr, Yselydach.

HAY :—Glasbury (part of), Glynfach, Hay, Llanigon, Tregoyd and Velindre.

MERTHYR and PENKELLY :—Aberyscir, Battle, Cantreff, Garthbreny, Llan-defailogfach, Llanfigan, Llanfrynach, Llanfihangelfechan, Llanfihangelnantbrane, Llangastytallylyn, Llanhamlach, Llansaintfraed, Llanthetty, Llanddew, Llany-wern, Merthyrcynog, St. David's (part of), Talachddu, Trallong, Vennyfach.

PENDERIN :—Penderin, Vaynor, Ystradfelltey.

TALGARTH :—Aberllunvey, Bronllys, Cathedine, Crickadarn, Llandefailog-tregraig, Llandefalloy, Llanelieu, Llanfihangeltallylyn, Llangorse, Llanvillo, Llyswen, Pipton, Talgarth.

YSTRADGUNLAIS :—Glyntawe, Ystradgunlais (Lower), Ystradgunlais (Upper).

AREA AND POPULATION (1881) OF PETTY SESSIONAL DIVISIONS
AND REGISTRATION DISTRICTS.

| PETTY SESSIONAL DIVISIONS. | | Area in | | Popula- | |
|--|--|---------|---------|---------|--|
| [The place of meeting of the Justices is given in parenthesis where it is not the place from which the Division takes its name.] | | Statute | Acres. | tion. | |
| | | Acres. | Popula- | tion. | |
| Brecknock Borough | | 2,614 | 6,247 | | |
| Brynmawr . . . | | 23,688 | 10,848 | | |
| Builth . . . | | 104,988 | 7,231 | | |
| Crickhowell . . . | | 25,004 | 7,710 | | |
| Devynnock . . . | | 70,104 | 3,699 | | |
| Hay . . . | | 17,674 | 3,104 | | |
| Merthyr (Brecon) . . . | | 49,033 | 2,779 | | |
| Penderin (Cefn Coed, and Hirwain) . . . | | 38,387 | 5,036 | | |
| Penkelly (Brecon) . . . | | 56,201 | 2,648 | | |
| Talgarth . . . | | 45,511 | 4,197 | | |
| Ystradgunlais . . . | | 21,954 | 4,247 | | |
| REGISTRATION DISTRICTS. | | | | | |
| Builth . . . | | 102,953 | 8,182 | | |
| Brecknock . . . | | 196,793 | 17,178 | | |
| Crickhowell . . . | | 53,692 | 18,558 | | |
| Hay . . . | | 89,695 | 10,222 | | |

UNIONS AND PARISHES IN UNION COUNTY OF BRECKNOCK.

BUILTH UNION. In BRECON :—Builth, Alltmawr, Crickadarn, Gwenddwr, Llanafanfawr, Llanfechan, Treflis, Penbualt, Llanddewi Abergwessin, Llanddewircwm, Llanfihangel Abergwessin, Llanfihangel Brynpabuan, Llanganten, Llangynog, Llanlleonfel, Gwarafog, Llanynis, Llysdinam, Maesmynis, Rhosferig. In RADNOR :—Aberedw, Bettws Disserth, Cregrina, Disserth and Trecoed, Llanbadarn-y-Garreg, Llandrindod, Llanelwedd, Llansaintfraed-in-Elvel, Llanfared, Rhulen.

BRECKNOCK UNION :—Castle Inn, Christ's College, St. David, St. John, St. Mary, Aberyscir, Battle, Llanddew, Llanspyddid, Modrydd, Penpont, Llandefailogfach, Cantreff, Vennyfach, Cathedine, Llanddettty, Llanfihangelalyllyn, Llandefailogtregraig, Llanvillo, Llanfigan, Llanfrynach, Llangastyalyllyn, Llangorse, Llanhamlach, Llansaintfraed, Llanywern, Llandefalley, Merthyr Cynog, Talachddu, Garthbreygy, Llanfihangelfechan, Llanfihangel Nantbrane, Trawscoed, Gray, Glyn, Glyntawe, Maescar, Senny, Landilofane, Traianglaes, Traianmawr, Ysclydach, Trallong.

CRICKHOWELL UNION :—Crickhowell, Cwmdu, Grwynefawr, Grwynefechan, Llanbedr, Llanelly, Llangattock, Llangenny, Langunider, Partrishow.

HAY UNION :—Aberllunvey, Bronllys, Glynfach, Hay, Llanelieu, Llanigon, Llyswen, Pipton, Talgarth, Tregoyd and Velindre. In RADNOR :—Boughrood, Bryngwyn, Clyro, Glasbury, Llanbedr Painscastle, Llandwyfach, Llandilo Graban, Lalnstephan, Llowes. In HEREFORD :—Bredwardine, Clifford, Cusop, Dorstone, Whitney.

AGRICULTURE, 1884.

| CROPS. | | LIVE STOCK. | |
|-------------------------------|---------|--|---------|
| | Acres. | | Number. |
| Corn Crops | 28,746 | Horses for agriculture, brood mares, and unbroken horses | 12,202 |
| Green Crops | 6,907 | Cows and heifers in milk or calf | 14,550 |
| Clover, Sainfoin, and Grasses | 19,551 | Other cattle: above two years | 6,323 |
| Permanent Pasture | 145,279 | " " under two years | 17,045 |
| Bare Fallow | 3,569 | Sheep: above one year | 263,828 |
| Orchards | 1,097 | " " under one year | 105,145 |
| Market Gardens | 5 | Pigs | 9,419 |
| Nursery Grounds | 27 | | |
| Woods | 10,414 | | |

Amount of Real Property assessed to the Income and Property Tax in year 1881-82 (Sched. A) £311,958, (Sched. B) £216,164, (Sched. D) £172,120.

Gross Estimated Rental for the year 1881-82 in South Wales (which includes, besides Brecknockshire, the counties of Cardigan, Carmarthen, Glamorgan, Pembroke, and Radnor) £4,259,061

Amount of Rateable Value (South Wales), 1881-82 3,686,058

County and Police Rates, 1881-82 8,536

Poor Rates (South Wales), 1880-81 437,937

Inhabited House Duty, 1881-82 1,045

RADNORSHIRE.

ELEVENTH REGISTRATION DIVISION.

THIS County has an area of 276,552 statute acres, and its population in 1881 was 23,528 persons (males 11,939, females 11,589), giving .09 persons to an acre, and 11.75 acres to a person. Since the first Census in 1801 the population has increased by 4,393 persons, or 23 per cent.

For parliamentary representation the county is an undivided constituency. It comprises six hundreds, but contains no municipal borough.

There is one Court of Quarter Sessions for the county, and it is divided into six Petty Sessional Divisions. The ancient borough of Radnor is governed by the provisions of an old Charter, and has a separate Court of Quarter Sessions.

There are seven Lieutenancy Subdivisions and five Highway Districts. The county is not divided for police purposes.

The total number of civil parishes in the county is 60, and parts of four parishes extend into adjoining counties. The county is partly in the diocese of St. David's (see PEMBROKESHIRE), and partly in the diocese of Hereford (see HEREFORDSHIRE).

POPULATION OF COUNTY, 1880-1881.

| Census Years. | Population. | Increase per Cent. |
|---------------|-------------|--------------------|
| 1801 | 19,135 | ... |
| 1811 | 20,417 | 7 |
| 1821 | 22,533 | 10 |
| 1831 | 24,743 | 10 |
| 1841 | 25,458 | 3 |
| 1851 | 24,716 | 3 dec. |
| 1861 | 25,382 | 3 |
| 1871 | 25,430 | 0.2 |
| 1881 | 23,528 | 7 dec. |

OCCUPATIONS OF THE PEOPLE IN THE REGISTRATION COUNTY ACCORDING TO THE CENSUS OF 1881.

| | Males. | Females. |
|--------------------------|--------|----------|
| Professional Class . . . | 202 | 79 |
| Domestic ,, . . . | 192 | 1,354 |
| Commercial ,, . . . | 127 | 9 |
| Agricultural ,, . . . | 3,380 | 142 |
| Industrial ,, . . . | 1,901 | 387 |
| Unoccupied ,, . . . | 3,602 | 7,148 |

PARLIAMENTARY DIVISION ACCORDING TO THE REDISTRIBUTION OF SEATS ACT, 1885.

| Division. | Population 1881. | Members Returned. | Electors 1885. |
|-----------------------|------------------|-------------------|--------------------|
| Radnorshire | 23,528 | 1 | 3,269 ¹ |

¹ Including the electors of the Radnor District of boroughs (Cefnlllys, Knighton, Knucklas, New Radnor, Presteigne, and Rhayader), suppressed by the Redistribution of Seats Act, 1885.

PARISHES COMPOSING THE COUNTY, ARRANGED UNDER THE PETTY SESSIONAL DIVISIONS.

CEFNLLYS:—Abbey Cwmhir, Cefnlllys, Llananno, Llanbadarn-fawr, Llanbadarn-fynydd, Llandegley, Llandewy Ystradenny, Llandrindod, Llanfihangel Rhydithon.

COLWYN :—Aberedow, Bettws Disserth, Colva, Cregrina, Disserth and Tre-coed, Glascombe, Llanbadarn-y-Garreg, Llanelwedd, Llanfaredd, Llansaintfraed-in-Elvel, Rhulen.

KNIGHTON :—Beguildy, Bleddfa, Heyop, Knighton, Llanbister, Llangunllo, Pilleth, Stanage, Whitton.

PAINSCASTLE :—Boughrood, Bryngwyn, Clyro, Glasbury (part of), Llanbedr Painscastle, Llandewy-vach, Llandilo Graban, Llanstephan, Llowes, Michaelchurch, Newchurch.

RADNOR :—Discoed, Gladestry, Litton and Cascob, Norton, Presteigne.

RHAYADER :—Cwmduddwr, Llanfihangel Helygen, Llanyre, Nantmel, Rhayader, St. Harmon.

AREA AND POPULATION (1881) OF PETTY SESSIONAL DIVISIONS AND REGISTRATION DISTRICTS.

| PETTY SESSIONAL DIVISIONS. | | | Area in Statute Acres. | Popula- tion. | |
|--|------------------------|---------------|------------------------------------|---------------|--------|
| [The place of meeting of the Justices is given in parenthesis where it is not the place from which the Division takes its name.] | | | | | |
| | Area in Statute Acres. | Popula- tion. | Radnor (New Radnor and Presteigne) | 12,636 | 2,285 |
| | | | Radnor Borough | 27,744 | 2,005 |
| | | | Rhayader | 67,935 | 4,485 |
| Cefllyls (Penybont) | 49,808 | 4,312 | REGISTRATION DISTRICTS. | | |
| Colwyn | 33,628 | 2,294 | Knighton | 115,720 | 11,782 |
| Knighton | 49,324 | 5,039 | Rhayader | 105,532 | 6,741 |
| Painscastle (Clyro) | 35,477 | 3,108 | | | |

UNIONS AND PARISHES IN UNION COUNTY OF RADNOR.

KNIGHTON UNION :—Beguildy, Bleddfa, Cascob, Discoed, Heyop, Knighton, Llananno, Llanbadarn-fynydd, Llanbister, Llandewy, Llanfihangel Rhydithon, Llangunllo, Litton, Norton, Pilleth, Presteigne, Stanage, Whitton. In HEREFORDSHIRE :—Adforton, Brampton Brian, Buckton and Coxall, Walford. In SHROPSHIRE :—Bedstone, Bettws-y-Crwyn, Bucknell, Llanfairwaterdine, Stowe.

RHAYADER UNION :—Abbey Cwmhir, Cefllyls, Cwmduddwr, Llanbadarn-fawr, Llanfihangel Helygen, Llanyre, Nantmel, Rhayader, St. Harmon. In BRECKNOCKSHIRE :—Llanwrthwl.

AGRICULTURE, 1884.

| CROPS. | | LIVE STOCK. | |
|-------------------------------|---------|--|---------|
| | Acres. | | Number. |
| Corn Crops | 21,356 | Horses for agriculture, brood mares, and unbroken horses | 9,249 |
| Green Crops | 7,100 | Cows and heifers in milk or calf | 10,223 |
| Clover, Sainfoin, and Grasses | 12,051 | Other cattle: above two years | 6,788 |
| Permanent Pasture | 114,242 | " " under two years | 13,906 |
| Bare Fallow | 1,879 | Sheep: above one year | 169,526 |
| Orchards | 571 | " " under one year | 75,245 |
| Market Gardens | ... | Pigs | 6,047 |
| Nursery Grounds | 4 | | |
| Woods | 7,588 | | |

Amount of Real Property assessed to the Income and Property Tax in year 1881-82 (Sched. A) £207,307, (Sched. B) £181,887, (Sched. D) £35,109.

For Gross Estimated Rental, Rateable Value, and Poor Rates, see BRECKNOCKSHIRE.

| | |
|----------------------------------|--------|
| County and Police Rates, 1881-82 | £3,429 |
| Inhabited House Duty, 1881-82 | 426 |

CARMARTHEN & CARDIGAN.



XI. 43. b & d

Stanford's Geographical Series

London: Edward Stanford, 55 Charing Cross.

CARMARTHENSHIRE AND CARDIGANSHIRE.

CARMARTHENSHIRE.

ELEVENTH REGISTRATION DIVISION.

THIS County has an area of 594,405 statute acres, and its population in 1881 was 124,864 persons (males 59,709, females 65,155), giving 0·21 persons to an acre, and 4·76 acres to a person. Since the first Census in 1801 the population has increased by 57,547 persons, or 85 per cent.

Prior to the Redistribution of Seats Act, 1885, the county was an undivided constituency. It comprises five hundreds, the three commots of Carnwallon, Iskennen, and Kidwelly, and the municipal boroughs of Carmarthen and Llan-doverly.

There is one Court of Quarter Sessions for the county, and it is divided into eight Petty Sessional Divisions; the borough of Carmarthen (a county of itself) has a Commission of the Peace, a separate Court of Quarter Sessions, and maintains its own police. There are eight Lieutenantcy Subdivisions, three Police Divisions, and thirteen Highway Districts.

The total number of civil parishes in the county is 82, and there are parts of five others which extend into Pembrokeshire. The county is in the diocese of St. David's. See PEMBROKESHIRE.

POPULATION OF COUNTY, 1801-1881.

| Census Years. | Population. | Increase per Cent. |
|---------------|-------------|--------------------|
| 1801 | 67,317 | ... |
| 1811 | 77,217 | 15 |
| 1821 | 90,239 | 17 |
| 1831 | 100,740 | 12 |
| 1841 | 106,326 | 6 |
| 1851 | 110,632 | 4 |
| 1861 | 111,796 | 1 |
| 1871 | 115,710 | 4 |
| 1881 | 124,864 | 8 |

OCCUPATIONS OF THE PEOPLE IN THE REGISTRATION COUNTY ACCORDING TO THE CENSUS OF 1881.

| | Males. | Females. |
|----------------------------|--------|----------|
| Professional Class | 1,240 | 390 |
| Domestic ,, | 491 | 6,492 |
| Commercial ,, | 1,947 | 43 |
| Agricultural ,, | 9,357 | 1,636 |
| Industrial ,, | 18,149 | 4,047 |
| Unoccupied ,, | 22,305 | 45,158 |

PARLIAMENTARY DIVISIONS AND BOROUGHS ACCORDING TO THE REDISTRIBUTION OF SEATS ACT, 1885.

| Divisions and Boroughs. | Population 1881. | Members Returned. | Electors 1881. |
|---|---------------------|-------------------|---------------------|
| Eastern | 46,635 ² | 1 | |
| Llanelly Borough ¹ | 20,122 | | |
| Western | 47,593 ² | 1 | |
| Carmarthen Borough ¹ | 10,514 | 1 | |
| Total | 124,864 | 3 | 13,468 ³ |

¹ The parliamentary boroughs of Llanelly and Carmarthen compose the Carmarthen District of boroughs, the number of electors in which in 1883 was 4820. The district returns one member.

² Exclusive of parliamentary borough.

³ Made up of county electors (in 1883, 8648) and the electors of the Carmarthen District of boroughs.

UNIONS AND PARISHES IN UNION COUNTY OF CARMARTHEN.

CARMARTHEN UNION:—Abergwilly, Llangain, Llangunnor, Llanarthney, Llanddarog, Llangendeirne, Llandefeilog, St. Ishmael, Llanllawddog, Llanpump-saint, New Church, Merthyr, Abernant, Mydrim, Treleach, Conwil, Llanwinio, St. Clears, Laugharne (Town), Laugharne (Parish), Llansadurnen, Llangunnoch, Llanginning, Llandilo Abercowin, Llandawke, Llanstephan, Llanfihangel Aber-cowin, Llandowror, Carmarthen.

LLANELLY UNION:—Llanelly, Llannon, Pembrey, Llangennech, Llanedy, Kidwelly (Borough), Kidwelly (Parish). In GLAMORGANSHIRE:—Loughor (Borough), Loughor (Parish).

LLANDOVERY UNION:—Llandingat, Myddfai, Llansadwrn, Llanddausaint Llangadock, Cilycwm, Conwil Cayo, Llanfairarybryn, Llanwrda. In BRECON:—Llanwrtyd, Llandulas.

LLANDILOFAWR UNION:—Bettws, Brechfa, Llandebie, Llandefeisant, Llan dilofawr, Llanegwad, Llanfihangel Aberbythych, Llanfihangel Cilfargen, Llan-fynydd, Langathen, Llansawell, Talley.

AGRICULTURE, 1884.

| CROPS. | | LIVE STOCK. | |
|-------------------------------|---------|--|---------|
| | Acres. | | Number. |
| Corn Crops | 65,164 | Horses for agriculture, brood mares, and unbroken horses | 19,577 |
| Green Crops | 10,607 | Cows and heifers in milk or calf | 48,835 |
| Clover, Sainfoin, and Grasses | 40,257 | Other cattle: above two years | 14,561 |
| Permanent Pasture | 319,541 | „ „ under two years | 47,343 |
| Bare Fallow | 3,069 | Sheep: above one year | 118,451 |
| Orchards | 135 | „ under one year | 83,548 |
| Market Gardens | 10 | Pigs | 28,328 |
| Nursery Grounds | 51 | | |
| Woods | 21,516 | | |

Amount of Real Property assessed to the Income and Property Tax in year 1881-82 (Sched. A) £578,461, (Sched. B) £424,966, (Sched. D) £263,682.

| | |
|---|--------|
| County and Police Rates, 1881-82 | £9,563 |
| For Gross Estimated Rental, Rateable Value, and Poor Rates, see BRECKNOCKSHIRE. | |
| Inhabited House Duty, 1881-82 | 1,186 |

CARDIGANSHIRE.

ELEVENTH REGISTRATION DIVISION.

THIS County has an area of 443,387 statute acres, and its population in 1881 was 70,270 persons (males 31,575, females 38,695), giving 0·16 persons to an acre, and 6·31 acres to a person. Since the first Census in 1801 the population has increased by 27,314 persons, or 64 per cent.

Under the Redistribution of Seats Act, 1885, the county is still an undivided constituency. It comprises five hundreds, the municipal borough of Aberystwith, and the greater part of the municipal borough of Cardigan, the remainder being in Pembrokeshire.

There is one Court of Quarter Sessions for the county, and it is divided into nine Petty Sessional Divisions. The boroughs of Aberystwith and Cardigan have Commissions of the Peace. For police purposes the county is divided into two divisions; and for the purposes of the Highways Act into eleven Districts. There are ten Lieutenantcy Subdivisions.

The total number of civil parishes in the county is 97. The county is in the diocese of St. David's. See PEMBROKESHIRE.

POPULATION OF COUNTY, 1801-1881.

| Census Years. | Population. | Increase per Cent. |
|---------------|-------------|--------------------|
| 1801 | 42,956 | ... |
| 1811 | 50,260 | 17 |
| 1821 | 57,784 | 15 |
| 1831 | 64,780 | 12 |
| 1841 | 68,766 | 6 |
| 1851 | 70,796 | 3 |
| 1861 | 72,245 | 2 |
| 1871 | 73,441 | 2 |
| 1881 | 70,270 | 4 dec. |

OCCUPATIONS OF THE PEOPLE IN THE REGISTRATION COUNTY ACCORDING TO THE CENSUS OF 1881.

| | Males. | Females. |
|--------------------------|--------|----------|
| Professional Class . . . | 1,153 | 248 |
| Domestic ,, . . . | 425 | 6,898 |
| Commercial ,, . . . | 1,222 | 32 |
| Agricultural ,, . . . | 11,807 | 2,351 |
| Industrial ,, . . . | 10,216 | 4,127 |
| Unoccupied ,, . . . | 17,894 | 38,764 |

PARLIAMENTARY DIVISION ACCORDING TO THE REDISTRIBUTION OF SEATS ACT, 1885.

| Division. | Population 1881. | Members Returned. | Electors 1883. ¹ |
|-------------------------|------------------|-------------------|-----------------------------|
| Cardiganshire | 70,270 | 1 | 7,186 ¹ |

¹ Made up of county electors and the electors of the Cardigan district of boroughs, suppressed by the Redistribution of Seats Act, 1885.

PARISHES AND TOWNSHIPS ARRANGED UNDER THE PETTY SESSIONAL DIVISIONS.

GENEURGLYN (Lower):—Cwmrheidol, Issayndre, Melindwr, Parcel Canol, Trefeirig, Ucha-yn-dre, Vainor (Upper), Vainor (Lower).

GENEURGLYN (Upper):—Broncastellan, Ceulanymaesmôr, Clarach, Cyfoethybrenin, Cynnillmawr, Elerch, Henllys, Llaneynfelin, Scyborycoed, Tyrymynach.

LLAR (Lower):—Cilcennin, Cilie-aeron, Cydplwyf, Dihewid, Henfynyw, Llanarth, Llanbadarntrefeglwys, Llanddewi-Aberarth, Llandissiliogogo, Llanerch-aeron, Llanfihangel Ystrad, Llanina, Llanllwchaiarn, Llanrhystid Haminiog, Llanrhystid Mefenydd, Llansaintffraid, Trefilan.

LLAR (Upper):—Gwnnws Issa, Gwnnws Ucha, Llanafan, Llanbadarn Croyddin Ucha, Llanbadarn Croyddin Issa, Llanddeinol, Llanfihangel Croyddin Ucha, Llanfihangel Croyddin Issa, Llangwryfon, Llanilar, Llanychaiarn, Lledrod Ucha, Lledrod Issa, Rhostie, Ysptyty Ystradmeurig, Ysptyty Ystwyth.

LLANDYSSIL:—Bangor, Llandyssil.

MOYDDYN (Upper):—Bettws Bledrws, Bettws Leiki, Cellan, Lampeter, Llanfaircydogau, Llangyby, Llanwenog, Llanwnen, Silian.

PENARTH:—Blaenpenal, Caronisclawdd, Caronuwchlawdd, Doithie Camddwr, Doithie Pysgottwr, Garthely, Garth and Ystrad, Gogoyan, Gorwydd, Gwynfil, Llanbadarnodyn, Llangeitho, Llanio, Nantewnelle, Prisk and Carfan.

PENRHIWPAL:—Bettws Evan, Brongwyn, Henllan, Llandyfriog, Llanfair-orllwyn, Llanfairtreflygen, Llangranog, Llangunllo, Penbryn, Troedyraur.

TROEDYRAUR (Lower):—Aberporth, Blaenporth, Llandygydd, Llangoedmore, Llechryd, Mount, St. Mary's-in-Cardigan, Tremain, Verwick.

AREA AND POPULATION (1881) OF PETTY SESSIONAL DIVISIONS AND REGISTRATION DISTRICTS.

| PETTY SESSIONAL DIVISIONS. | | | REGISTRATION DISTRICTS. | | |
|--|------------------------|-------------|-------------------------|------------------------|-------------|
| | Area in Statute Acres. | Population. | | Area in Statute Acres. | Population. |
| [The place of meeting of the Justices is given in parenthesis where it is not the place from which the Division takes its name.] | | | Moyddyn, Upper | | |
| | | | (Lampeter) | 36,413 | 5,794 |
| | | | Penarth (Tregaron) | 86,568 | 6,676 |
| | | | Penrhiwpal | 30,946 | 5,670 |
| | | | Troedyraur, Lower | | |
| | | | (Cardigan) | 23,094 | 3,994 |
| Aberystwith Boro' | 857 | 7,088 | | | |
| Cardigan Boro' (pt. of) | 2,517 | 2,727 | | | |
| Geneurglyn, Lower (Llanbadarnfawr) | 31,190 | 5,314 | | | |
| Geneurglyn, Upper (Treddol) | 45,761 | 5,416 | | | |
| Ilar Lower and Aberayron (Aberayron) | 76,675 | 14,193 | | | |
| Ilar, Upper (Llanilar) | 90,418 | 10,246 | | | |
| Llandyssil (Llandyssil and Llanfihangel-ar-Arth) | 18,948 | 3,152 | | | |
| | | | Aberayron | 65,704 w | 12,543 |
| | | | Aberystwith | 132,592 w | 25,606 |
| | | | Cardigan | 85,481 w | 17,615 |
| | | | Lampeter | 75,710 | 10,087 |
| | | | Newcastle-in-Emlyn | 113,346 w | 19,014 |
| | | | Tregaron | 122,050 | 10,272 |

UNIONS AND PARISHES IN UNION COUNTY OF CARDIGAN.

ABERAYRON UNION:—Cilcennin, Cilie-aeron, Cydplwyf, Dihewid, Henfynyw, Llanarth, Llanbadarn-tref-eglwys, Llanddewi-Aberarth, Llandisilio Gogo, Llanerch-aeron, Llanfihangel Ystrad, Llanina, Llanllwchaiarn, Llansaintffraid.

ABERYSTWYTH UNION:—Aberyswyth, Broncastellan, Caelan-y-Maesmawr, Clarach, Cwmrheidol, Cyfoeth-y-brenin, Cynmill-mawr, Elerch, Henllys, Issayndre, Llanafan, Llanbadarn (Upper), Llanbadarn (Lower), Llancynfelin, Llanddeinol, Llanfihangel (Upper), Llanfihangel (Lower), Llangwryryfon, Llanilar, Llanrhytyd Haminiog, Llanychaiarn, Melindwr, Parcel Canol, Rhostie, Trefeirig, Tyr-mynach, Uchayndre, Vainor (Upper), Vainor (Lower), Llanrhystyd Mefenydd.

CARDIGAN UNION:—Aberporth, Blaenporth, Cardigan, Llangoedmore, Llechryd, Llandygywydd, Mount, Tremain, Verwick. In PEMBROKE:—Bayvil, Bridell, Dinas, St. Dogmell's, Eglwyswrw, Cilgerran, Llanfairantgwyn, Llanychllwydog, Llantord, Llanfihangel Penfedw, Manordeify, Meline, Monington, Moilgrove, Nevern, Newport, Whitechurch.

LAMPETER UNION:—Bettws Bledrws, Cellan, Lampeter, Llanfairclydogau, Llangyby, Llanwenog, Llanwnen, Silian, Trefilan. In CARMARTHEN:—Llan-crwys, Llanfihangel Rhos-y-Corn, Llanllwni, Llanybyther, Pencarreg.

NEWCASTLE-IN-EMLYN UNION:—Bangor, Bettws Evan, Brongwyn, Henllan, Llandyfriog, Llandyssil, Llanfairorllwyn, Llanfairtreflygen, Llangranog, Llangunllo, Penbryn, Troedyraur. In CARMARTHEN:—Cenarth, Cilrhedyn (part of), Llanfihangelararth, Llanelger, Penboyr. In PEMBROKE:—Capel Colman, Castellan, Cilrhedyn (part of), Clydan, Llanfyrnach, Penrydd.

TREGARON UNION:—Bettws Leiki, Blaenpenal, Caron Isclawdd, Caron Uwchclawdd, Doithie Camddwr, Doithie Pysgottwr, Garthely, Garth and Ystrad, Gogoyan, Gorwydd, Gwynfil, Gwnnws (Lower), Gwnnws (Upper), Llanbadarnodyn, Llangeitho, Llanio, Lledrod (Lower), Lledrod (Upper), Nant Cwnlle, Prisk and Carfan, Ystradmeurig, Ysptyty Ystwyth.

AGRICULTURE, 1884.

| CROPS. | | LIVE STOCK. | |
|-------------------------------|---------|--|---------|
| | Acres. | | Number. |
| Corn Crops | 59,720 | Horses for agriculture, brood mares, and unbroken horses | 13,896 |
| Green Crops | 13,873 | Cows and heifers in milk or calf | 25,589 |
| Clover, Sainfoin, and Grasses | 44,803 | Other cattle: above two years | 8,708 |
| Permanent Pasture | 159,914 | " " under two years | 29,054 |
| Bare Fallow | 2,035 | Sheep: above one year | 135,999 |
| Orchards | 50 | " " under one year | 65,006 |
| Market Gardens | 7 | Pigs | 21,561 |
| Nursery Grounds | 23 | | |
| Woods | 14,738 | | |

Amount of Real Property assessed to the Income and Property Tax in year 1881-82 (Sched. A) £300,206, (Sched. B) 235,495, (Sched. D) £90,433.

County and Police Rates, 1881-82 £4,610

For Gross Estimated Rental, Rateable Value, and Poor Rates, see BRECKNOCKSHIRE.

Inhabited House Duty, 1881-82 845

CARNARVON & ANGLESEY.

XI.44e&f.



Stanford's Geographical Institute

London: Edward Stanford, 53 Charing Cross.

CARNARVONSHIRE AND ANGLESEY.

CARNARVONSHIRE.

ELEVENTH REGISTRATION DIVISION.

THIS County has an area of 369,477 statute acres, and its population in 1881 was 119,349 persons (males 58,735, females 60,614), giving 0·32 persons to an acre, and 3·10 acres to a person. Since the first Census in 1801 the population has increased by 77,828 persons, or 187 per cent.

Prior to the Redistribution of Seats Act, 1885, the county was an undivided constituency, and it contains the Carnarvon District of boroughs. It comprises ten hundreds and the municipal boroughs of Carnarvon, Conway, and Pwllheli.

There is one Court of Quarter Sessions for the county, and it is divided into six Petty Sessional Divisions; the borough of Carnarvon has a Commission of the Peace. For police purposes the county is divided into five Divisions, and the borough of Pwllheli has its own police. There are four Lieutenantcy Sub-divisions; the Highways Act has not been adopted.

The total number of civil parishes in the county is 75, and there are parts of five others which extend into the adjoining counties of Denbigh and Merioneth. With the exception of certain parishes which are in the diocese of St. Asaph, the county is in the diocese of Bangor, which also includes the entire counties of Anglesey and Merioneth, with part of that of Montgomery, and has a total population of 226,040.

POPULATION OF COUNTY,
1801-1881.

| Census Years. | Population. | Increase per Cent. |
|------------------|-------------|-----------------------|
| 1801 | 41,521 | ... |
| 1811 | 49,655 | 20 |
| 1821 | 53,099 | 17 |
| 1831 | 66,818 | 15 |
| 1841 | 81,093 | 21 |
| 1851 | 87,870 | 8 |
| 1861 | 95,694 | 9 |
| 1871 | 106,121 | 11 |
| 1881 | 119,349 | 12 |

OCCUPATIONS OF THE PEOPLE IN THE
REGISTRATION COUNTY ACCORDING
TO THE CENSUS OF 1881.

| | Males. | Females. |
|----------------------------|--------|----------|
| Professional Class | 1,542 | 468 |
| Domestic „ | 938 | 8,581 |
| Commercial „ | 2,142 | 48 |
| Agricultural „ | 9,292 | 917 |
| Industrial „ | 24,166 | 3,997 |
| Unoccupied „ | 22,662 | 49,028 |

PARLIAMENTARY DIVISIONS AND BOROUGHS ACCORDING TO THE
REDISTRIBUTION OF SEATS ACT, 1885.

| Divisions and Boroughs. | Population 1881. | Members Returned. | Electors 1883. |
|--|---------------------|----------------------|---------------------|
| Southern | 45,837 ² | 1 | |
| Carnarvon Borough ¹ | 10,258 | 1 | |
| Criccieth „ „ ¹ | 1,108 | | |
| Nevin „ „ ¹ | 2,003 | | |
| Pwllheli „ „ ¹ | 3,242 | | |
| Northern | 44,621 ² | 1 | |
| Bangor Borough ¹ | 9,026 | | |
| Conway „ „ ¹ | 3,254 | | |
| Total | 119,349 | 3 | 11,254 ³ |

¹ The parliamentary boroughs in the county make up the Carnarvon district of boroughs, which returns one member to Parliament, and had, in 1883, 4223 electors.

² Exclusive of the Parliamentary boroughs.

³ Including county electors (in 1883, 7031) and the electors of the Carnarvon district of boroughs.

PARISHES, ETC., COMPOSING THE PARLIAMENTARY DIVISIONS, THE PARISHES
ARRANGED UNDER THE PETTY SESSIONAL DIVISIONS.

1. THE SOUTHERN or EIFION DIVISION.

CARNARVON (part of):—Bettws-Garmon, Clynnog, Llanbeblig, Llandwrog, Llanfaglan, Llanfairisgaer, Llanllyfni, Llanrug, Llanwnda.

EIFIONYDD, or PORTMADOC:—Beddgelert (part), Criccieth, Dolbenmaen, Llanfihangel-y-Pennant, Penmorfa, Treflys, Ynyseynhaiarn.

PWLLHELI:—Aberdaron, Abereirch, Bodferin, Bodvean, Bottwnog, Bryn croes, Cargiwech, Ceidio, Denio, Edeyrn, Llanaelhaiarn, Llanarmon, Llanbedrog, Llandegwning, Llandudwen, Llanengan, Llanfaelrhys, Llanfihangel-Bachellaeth, Llangian, Llangwnadl, Llanybi, Llaniestyn, Llannor, Llanystumdwy, Meillteyrn, Nevin, Penllech, Penrhos, Pistill, Rhiw, Tydweiliog.

CARNARVON, Municipal Borough.

2. THE NORTHERN or ARFON DIVISION.

CARNARVON (part of):—Llanberis, Llanddeiniolen.

BANGOR:—Aber, Bangor, Llandegai, Llanfairfechan, Llanllechid.

CONWAY:—Caerhun, Conway, Dolgarrog (Township), Dwygyfylchi, Eirias (Township), Eglwysrhos, Gyffin, Llanbedr Cenin, Llandudno, Llangelynnin, Llangwstenin, Llysfaen, Maenan (Township).

NANT CONWAY:—Bettws-y-Coed, Dolwyddelen, Eidda (Township), Llanrhochwyn, Penmachno, Trefriw, Trewydir (Township).

AREA AND POPULATION (1881) OF PETTY SESSIONAL DIVISIONS AND REGISTRATION DISTRICTS.

| PETTY SESSIONAL DIVISIONS. | | Area in Statute Acres. | Popula- tion. |
|--|--|------------------------|---------------|
| [The place of meeting of the Justices is given in parenthesis where it is not the place from which the Division takes its name.] | | | |
| Nant Conway (Bet- tws-y-Coed) | | 49,228 | 6,159 |
| Pwllheli | | 92,528 | 22,911 |
| REGISTRATION DISTRICTS. | | | |
| Bangor. | | 108,338 w | 38,512 |
| Carnarvon | | 97,635 w | 43,997 |
| Conway | | 55,915 w | 18,361 |
| Pwllheli | | 92,258 w | 22,911 |

UNIONS AND PARISHES IN UNION COUNTY OF CARNARVON.

BANGOR and BEAUMARIS UNION :—Aber, Bangor, Llandegai, Llanfairfechan, Llanllechid. In ANGLESEY :—Beaumaris, Llanddaniel Fab, Llandegfan, Llanddona, Llandysilio, Llandwen, Llanfaes, Llanfair-Pwll-gwyngyll, Llanffinan, Llanfihangel Esecifog, Llanfihangel Tyn Sylwy, Llangadwaladr, Llangristiolus, Llangoed, Llaniestyn, Llansadwrn, Penmon, Penmyndd, Pentraeth, Tref-draeth.

CARNARVON UNION :—Llanbeblig, Llanfaglan, Llanwnda, Clynnog, Llanllyfni, Llanrug, Llanfair-is-Gaer, Llanberis, Bettws-Garmon, Llanddeiniolen, Llandwrog. In ANGLESEY :—Llanidan, Llangeinwen, Llangaffo, Llanfairyny-cwmwd, St. Peter's (Newborough).

CONWAY UNION :—Caerhun, Conway, Gyffin, Dolgarrog, Dwygyfylchi, Eglwysrhos, Eirias, Llanbedr, Llandudno, Llangelynin, Llysfaen. In DENBIGH :—Llandrillo-yn-Rhôs, Llanellian, Llansaintffraid-glan-Conway.

PWLLHELI UNION :—Aberdaron, Bodferin, Bottwnog, Bryncroes, Llanfaelrhys, Llangwnadl, Meyllteyrn, Penlech, Rhiw, Bodvean, Ceidio, Edeyrn, Llandudwen, Llaniestyn, Nevin, Pistill, Tydweiliog, Denio, Llanbedrog, Llandegwning, Llanengan, Llanfihangel-Bachellaeth, Llangian, Llannor, Penrhos, Abereirch, Carngiwch, Criccieth, Llanaelhaiarn, Llanarmon, Llangybi, Llanystumdwy.

AGRICULTURE, 1884.

| CROPS. | Acres. | LIVE STOCK. | Number. |
|-------------------------------|---------|--|---------|
| Corn Crops | 20,583 | Horses for agriculture, brood mares, and unbroken horses | 8,347 |
| Green Crops | 8,542 | Cows and heifers in milk or calf | 21,304 |
| Clover, Sainfoin, and Grasses | 31,883 | Other cattle : above two years | 9,754 |
| Permanent Pasture | 126,078 | " " under two years | 21,554 |
| Bare Fallow | 203 | Sheep : above one year | 141,993 |
| Orchards | 66 | " " under one year | 61,450 |
| Market Gardens | 32 | Pigs | 20,835 |
| Nursery Grounds | 24 | | |
| Woods | 10,938 | | |

Amount of Real Property assessed to the Income and Property Tax in year 1881-82 (Sched. A) £463,026, (Sched. B) £210,644, (Sched. D) £386,679.

County and Police Rates, 1881-82 £10,225

For gross estimated Rental, Rateable Value, and Poor Rates, see ANGLESEY.

Inhabited House Duty, 1881-82 4,183

ANGLESEY.

ELEVENTH OR WELSH REGISTRATION DIVISION.

THIS County has an area of 193,511 statute acres, and its population in 1881 was 51,416 persons (males 25,103, females 26,313), giving 0·27 persons to an acre and 3·76 acres to a person. Since the first Census in 1801 the population has increased by 17,610 persons, or 52 per cent.

For parliamentary representation the county is an undivided constituency, comprises six hundreds and the municipal borough of Beaumaris.

There is one Court of Quarter Sessions for the county, and it is divided into two Petty Sessional Divisions; there are two Lieutenantcy Subdivisions, but no Police Divisions, and only one Highway District.

The total number of civil parishes in the county is 78. The county is in the diocese of Bangor. See CARNARVONSHIRE.

POPULATION OF COUNTY, 1801-1871.

| Census Years. | Population. | Increase per Cent. |
|------------------|-------------|-----------------------|
| 1801 | 33,806 | ... |
| 1811 | 37,045 | 10 |
| 1821 | 45,063 | 22 |
| 1831 | 48,325 | 7 |
| 1841 | 50,891 | 5 |
| 1851 | 57,327 | 13 |
| 1861 | 54,609 | 5 dec. |
| 1871 | 51,040 | 7 dec. |
| 1881 | 51,416 | 0·7 inc. |

OCCUPATIONS OF THE PEOPLE IN THE REGISTRATION COUNTY ACCORDING TO THE CENSUS OF 1881.

| | Males. | Females. |
|----------------------------|--------|----------|
| Professional Class | 392 | 111 |
| Domestic „ | 102 | 1,813 |
| Commercial „ | 1,768 | 23 |
| Agricultural „ | 4,539 | 390 |
| Industrial „ | 4,218 | 1,164 |
| Unoccupied „ | 6,171 | 14,450 |

PARLIAMENTARY DIVISION ACCORDING TO THE REDISTRIBUTION OF SEATS ACT, 1885.

| Division. | Population 1881. | Members Returned. | Electors 1883. |
|--------------------|---------------------|----------------------|--------------------|
| Anglesey | 51,416 | 1 | 5,730 ¹ |

¹ Made up of county electors (in 1883, 3186) and the electors of the Beaumaris district of boroughs, suppressed by the Redistribution of Seats Act, 1885.

PARISHES AND TOWNSHIPS IN THE COUNTY OF ANGLESEY, ARRANGED UNDER THE PETTY SESSIONAL DIVISIONS.

FIRST DIVISION :—Beaumaris, Cerrigceinwen, Heneglwys, Llanallgo, Llanbedrgoch, Llanddaniel-fab, Llandesilio, Llanedwen, Llaneugrad, Llanddona, Llanddyfuan, Llandegfan, Llanfaes, Llanfairmathaferneithaf, Llanfairpwllgwyngyll, Llanfairycwmud, Llanfihangel Tinsilwy, Llanfihangel-esceifiog, Llanfihangel-trerbeirdd, Llanffinan, Llangadwaladr, Llangefni, Llangaffo, Llangeinwen, Llangristiolus, Llangoed, Llangwyllog, Llaniestyn, Llanidan, Llansadurn, Newborough, Penmon, Penmynydd, Penrhoslligwy, Pentraeth, Trefdraeth, Tregaian.

SECOND DIVISION :—Aberffraw, Amlwch, Bodedern, Bodewryd, Bodwrog, Ceirchiog, Coedana, Gwredog, Holyhead, Llanbabo, Llanbadrig, Llanbeulan, Llanelilian, Llanerchymedd, Llanddausant, Llandrygarn, Llandyfydog, Llanfachreth, Llanfaelog, Llanfaethly, Llanfair-yn-Eubwll, Llanfairynghornwy, Llanfechell, Llanfflewyn, Llanfigael, Llanfihangel-yn-Howyn, Llanfwrog, Llangwyfan, Llanllibio, Llanrhwydrys, Llanrhyddlad, Llantrisant, Llanwenllwyfo, Llanynghenedl, Llechgwenfarwydd, Llechylched, Rhodogeidio, Rhosbeirio, Rhoscolyn, Trewalchmai.

AREA AND POPULATION (1881) OF PETTY SESSIONAL DIVISIONS AND REGISTRATION DISTRICT.

| PETTY SESSIONAL DIVISIONS. (The places of meeting of the Justices are given in parenthesis.) | Area in Statute Acres. | Popula- tion. | Area in Statute Acres. | Popula- tion. |
|---|------------------------|---------------|---|------------------|
| Anglesey : First Division (Menai Bridge, Llangefni, and Beaumaris) | 97,332 | 22,087 | Anglesey: Second Division (Valley, Holyhead, Llanerchymedd, and Amlwch) | 96,179 29,329 |
| | | | REGISTRATION DISTRICT. | |
| | | | Anglesey . . . | 123,082 w 35,141 |

UNIONS AND PARISHES IN UNION COUNTY OF ANGLESEY.

ANGLESEY UNION :—Anglesey, Amlwch, Bodewryd, Coedana, Gwredog, Llanallgo, Llanbabo, Llanbadrig, Llanbedrgoch, Llandyfydog, Llanddyfuan, Llanelilian, Llanerchymedd, Llanengrad, Llanfairmathaferneithaf, Llanfairynghornwy, Llanfechell, Llanfihangel-trerbeirdd, Llanfflewyn, Llangefni, Llangwyllog, Llanrhwydrys, Llanwenllwyfo, Llechgwenfarwydd, Penrhoslligwy, Rhodogeidio, Rhosbeirio, Tregaian.

HOLYHEAD UNION :—Aberffraw, Bodedern, Bodwrog, Ceirchiog, Cerrigceinwen, Heneglwys, Holyhead, Llanllibio, Llanbeulan, Llanddausant, Llandrygarn, Llanfachreth, Llanfaelog, Llanfaethly, Llanfair-yn-Eubwll, Llanfigael, Llanfihangel-yn-Howyn, Llanfwrog, Llangwyfan, Llanrhyddlad, Llantrisant, Llanynghenedl, Llechylched, Rhoscolyn, Trewalchmai.

AGRICULTURE, 1884.

| CROPS. | | LIVE STOCK. | |
|-------------------------------|--------|--|----------|
| | Acres. | | Numbers. |
| Corn Crops | 27,207 | Horses for agriculture, brood mares and unbroken horses | 7,031 |
| Green Crops | 10,076 | Cows and heifers in milk or calf | 15,417 |
| Clover, Sainfoin, and Grasses | 22,731 | Other cattle: above two years | 9,753 |
| Permanent Pasture | 87,376 | „ „ under two years | 20,259 |
| Bare Fallow | 189 | Sheep: above one year | 25,083 |
| Orchards | 7 | „ „ under one year | 22,593 |
| Market Gardens | 2 | Pigs | 16,564 |
| Nursery Grounds | ... | | |
| Woods | 1,769 | | |

Amount of Property and Profits assessed to the Income and Property
Tax (Sched. A) £259,384, (Sched. B) £188,264, (Sched. D)
£75,818.

Gross Estimated Rental for the year 1880-81 in North Wales (which
includes, besides Anglesey, the counties of Carnarvon, Denbigh,
Flint, Merioneth, and Montgomery) £2,459,565

Amount of Rateable Value (North Wales), 1881-82 2,102,814

County and Police Rates, 1881-82 3,244

Poor Rates (North Wales), 1880-81 267,828

Inhabited House Duty, 1881-82 804



FLINT & DENBIGH.

XL.44b&c.



Stanford's Geographical Notes

London: Edward Stanford, 55 Charing Cross.

FLINTSHIRE AND DENBIGHSHIRE.

FLINTSHIRE.

ELEVENTH REGISTRATION DIVISION.

THIS County has an area of 161,807 statute acres, and its population in 1881 was 80,587 persons (males 40,409, females 40,178), giving 0·5 persons to an acre, and 2·01 acres to a person. Since the first Census in 1801 the population has increased by 41,118 persons, or 104 per cent.

Under the Redistribution of Seats Act, 1885, the county is still an undivided constituency, and it contains part of Chester City and the Flint District of boroughs. It comprises five hundreds and the municipal borough of Flint.

There is one Court of Quarter Sessions for the county, and it is divided into ten Petty Sessional Divisions; the borough of Flint has a Commission of the Peace. For police purposes there are three Divisions; and there are four Lieutenantcy Subdivisions and four Highway Districts.

The total number of civil parishes in the county is 37, and there are parts of eleven others which extend into adjoining counties. With the exception of parts of the parishes of Ellesmere, Doddleston, Malpas, and Hawarden, the county is in the diocese of St. Asaph. See DENBIGHSHIRE.

POPULATION OF COUNTY, 1801-1881.

OCCUPATIONS OF THE PEOPLE IN THE REGISTRATION COUNTY ACCORDING TO THE CENSUS OF 1881.

| Census Years. | Population. | Increase per Cent. | | |
|---------------|-------------|--------------------|--------------------------|--------------|
| | | | Males. | Females. |
| 1801 | 39,469 | ... | Professional Class . . . | 504 201 |
| 1811 | 45,937 | 16 | Domestic ,, . . . | 318 2,148 |
| 1821 | 53,893 | 17 | Commercial ,, . . . | 911 31 |
| 1831 | 60,244 | 12 | Agricultural ,, . . . | 2,309 194 |
| 1841 | 66,919 | 11 | Industrial ,, . . . | 10,261 1,269 |
| 1851 | 68,156 | 2 | Unoccupied ,, . . . | 8,914 18,714 |
| 1861 | 69,737 | 2 | | |
| 1871 | 76,312 | 9 | | |
| 1881 | 80,587 | 6 | | |

PARLIAMENTARY DIVISIONS AND BOROUGHS ACCORDING TO THE REDISTRIBUTION OF SEATS ACT, 1885.

| Divisions and Boroughs. | Population 1881. | Members Returned. | Electors 1883. |
|---|---------------------|-------------------|----------------|
| Flintshire | 55,447 ² | 1 | 4,881 |
| Chester City (part of) ¹ | 986 | | |
| { Caergwyle | 1,039 | | |
| { Caerwys | 604 | | |
| { Flint | 5,320 | | |
| Flint District of Boroughs } Holywell | 7,862 | 1 | 3,787 |
| { Mold | 5,055 | | |
| { Overton | 1,131 | | |
| { Rhuddlan | 1,242 | | |
| { St. Asaph | 1,901 | | |
| Total | 80,587 | 2 | 8,668 |

¹ The principal part of the city of Chester is situate in the county of Chester in which county the number of electors for the entire city of Chester will be found stated

² Exclusive of parliamentary boroughs.

DENBIGHSHIRE.

ELEVENTH REGISTRATION DIVISION.

THIS County has an area of 425,038 statute acres, and its population in 1881 was 111,740 persons (males 56,428, females 55,312), giving 0·26 persons to an acre, and 3·80 acres to a person. Since the first Census in 1801 the population has increased by 51,441 persons, or 85 per cent.

Prior to the Redistribution of Seats Act, 1885, the county was an undivided constituency, and it contains the Denbigh District of boroughs. It comprises six hundreds and the municipal boroughs of Denbigh, Ruthin, and Wrexham.

There is one Court of Quarter Sessions for the county, and it is divided into nine Petty Sessional Divisions; the boroughs of Denbigh and Wrexham have Commissions of the Peace. For police purposes the county is divided into three Districts; for highway purposes into five Districts; and there are nine Lieutenancy Subdivisions.

The total number of civil parishes in the county is 90, and there are parts of sixteen others which extend into adjoining counties. The county is in the diocese of St. Asaph, which likewise includes the entire counties of Flint and Montgomery, with parts of Carnarvon, Merioneth, and Salop, with smaller portions of counties adjacent, and has a total population of 268,901.

POPULATION OF COUNTY, 1801-1881.

| Census Years. | Population. | Increase per Cent. |
|------------------|-------------|-----------------------|
| 1801 | 60,299 | ... |
| 1811 | 64,249 | 7 |
| 1821 | 76,428 | 19 |
| 1831 | 82,665 | 8 |
| 1841 | 88,478 | 7 |
| 1851 | 92,583 | 5 |
| 1861 | 100,778 | 9 |
| 1871 | 105,102 | 4 |
| 1881 | 111,740 | 6 |

OCCUPATIONS OF THE PEOPLE IN THE REGISTRATION COUNTY ACCORDING TO THE CENSUS OF 1881.

| | Males. | Females. |
|------------------------|--------|----------|
| Professional Class . . | 1,817 | 543 |
| Domestic ,, . . | 1,162 | 7,078 |
| Commercial ,, . . | 1,656 | 36 |
| Agricultural ,, . . | 9,651 | 684 |
| Industrial ,, . . | 21,314 | 2,815 |
| Unoccupied ,, . . | 20,901 | 45,283 |

PARLIAMENTARY DIVISIONS AND BOROUGHS ACCORDING TO THE
REDISTRIBUTION OF SEATS ACT, 1885.

| Divisions and Boroughs. | Population 1881. | Members Returned. | Electors 1883. |
|--|---------------------|----------------------|---------------------|
| Eastern | 42,284 ² | 1 | |
| Wrexham Borough ¹ | 12,333 | | |
| Holt „ „ ¹ | 1,023 | | |
| Western | 46,532 ² | 1 | |
| Denbigh Borough ¹ | 6,535 | 1 | |
| Ruthin „ „ ¹ | 3,033 | | |
| Total | 111,740 | 3 | 10,383 ³ |

¹ The parliamentary boroughs in this county make up the Denbigh district of boroughs, which returns one member to Parliament, and in 1883 had 3174 electors.

² Exclusive of the parliamentary boroughs.

³ Including county electors (in 1883, 7209) and the electors of the Denbigh district of boroughs.

PARISHES, ETC., COMPOSING THE PARLIAMENTARY DIVISIONS, THE PARISHES
ARRANGED UNDER THE PETTY SESSIONAL DIVISIONS.

1. The EASTERN DIVISION.

BROMFIELD :—Abenbury Fawr, Acton, Allington, Bersham, Bieston, Borrás Hovah, Borrás Riffre, Broughton, Brymbo, Burton, Dutton Cacca, Dutton Diffeth, Dutton-y-Bran, Erbistock (part of), Erlas, Erthig, Esclusham (Above), Esclusham (Below), Eyton, Gourton, Gresford, Gwersyllt, Holt, Llay, Marchwiell, Minera, Pickhill, Ridley, Royton, Sesswick, Stansty, Sutton, Wrexham Abbot, Wrexham Regis.

LLANGOLLEN (part of) :—Chirk.

RUABON :—Ruabon.

WREXHAM, Municipal Borough.

2. The WESTERN DIVISION.

ISALED :—Aberwheeler, Denbigh, Henllan, Llandyrnog, Llanefydd, Llan-gwyfan, Llanrhaiadr-y-n-Cinmerch, Llansannan, Nanerch (part of—Penbedw), Nantglyn, St. Asaph (part of), Wigfair and Meriadog.

ISDULAS :—Abergele, Bettws-y-n-Rhos, Llanddulas, Llanelian, Llanfairtal-haiarn, St. George.

LLANGOLLEN or LOWER CHIRK (except the parish of Chirk) :—Bryn-eglwys, Glyn Traian, Llangollen, Llansaintffraid Glyn Ceiriog, Llantysilio.

RUABON :—Ruabon.

RUTHIN :—Clocaenog, Derwen, Efenechtyd, Gyffylliog, Llanarmon-ya-Yale, Llanbedr, Llandegla, Llanelidan, Llanfair Dyffryn Clwyd, Llanferrás, Llanfwrog, Llanganafal, Llanrhydd, Llanychan, Llanyyns, Ruthin.

UPPER CHIRK or LLANSILIN :—Llanarmon Dyffryn Ceiriog, Llanarmon-

mynydd-mawr, Llangadwaladr, Llangedwyn, Llanrhaidr-yn-mochnant, Llan-silin.

UWCHALED :—Bettws Gwerfil-yr-goch (part), Cerrig-y-Druidion, Gwernihowel, Llanfihangel-Glyn-Myfr (part), Llangwni, Pentrevoelas, Tir Evan, Tre Brys.

UWCHDDULAS :—Eglwysfach, Gwytherin, Llandoget, Llandrillo-yn-Rhos, Llangerniw, Llanrwst, Llansaintffraid-Glan-Conway.

DENBIGH, Municipal Borough.

AREA AND POPULATION (1881) OF PETTY SESSIONAL DIVISIONS
AND REGISTRATION DISTRICTS.

| PETTY SESSIONAL DIVISIONS. | | Area in Statute Acres. | Popula- tion. |
|--|---------|---------------------------|------------------|
| [The place of meeting of the Justices is given in parenthesis where it is not the place from which the Division takes its name.] | | | |
| Bromfield (Wrexham) | 44,583 | 27,297 | |
| Chirk Lower, or Llangollen (Llangollen) | 45,013 | 10,664 | |
| Chirk Upper, or Llansilin (Llansilin) | 44,658 | 3,917 | |
| Denbigh Borough | 8,987 | 6,535 | |
| Isaled (Denbigh) | 65,435 | 6,313 | |
| Isdulas (Abergele) | 37,729 | 8,115 | |
| Ruabon | 13,918 | 15,194 | |
| Ruthin | 68,505 | 11,174 | |
| Uwchaled (Cerryg-druidion) | 51,372 | 3,455 | |
| Uwchddulas (Llanrwst) | 43,541 | 8,098 | |
| Wrexham Borough | 1,297 | 10,978 | |
| REGISTRATION DISTRICTS. | | | |
| Llanrwst | 109,332 | 14,109 | |
| Ruthin | 99,083 | 14,215 | |
| St. Asaph | 99,191 | 29,458 | |
| Wrexham | 68,371 | 55,158 | |

UNIONS AND PARISHES IN UNION COUNTY OF DENBIGH.

LLANRWST UNION :—In CARNARVON :—Bettws-y-Coed, Dolwyddelen, Eidda, Llanrhychwyn, Maenan, Penmachno, Trefriw, Trewydir, The Abbey. In DENBIGH :—Eglwysbach, Gwernihowel, Gwytherin, Llandoget, Llangerniew, Llanrwst, Pentrevoelas, Tir Evan, Tre Brys.

RUTHIN UNION :—Aberwheeler, Clocaenog, Derwen, Efenechtyd, Gyffyllog, Llanarmon, Llanbedr Dyffryn Clwyd, Llandegla, Llandyrnog, Llanelidan, Llanfair Dyffryn Clwyd, Llanfwrog, Llangwyfan, Llangynhafal, Llanrhaidr-yn-Cinmerch, Llanrhydd, Llanychan, Llanyyns, Llanferras, Nantglyn, Ruthin.

ST. ASAPH UNION :—Abergele, Bettws-yn-Rhos, Denbigh, Henllan, Llanddulas, Llanefydd, Llanfairtalhaiarn, Llansannan, St. Asaph (part of), St. George, In FLINT :—Bodfary, Cwm, Dymeirchion, Dyserth, Meliden, Rhuddlan, St. Asaph (part of).


WREXHAM UNION :—Abenbury Fawr, Acton, Allington, Bersham, Bieston, Borrass Hovah, Borrass Riffre, Broughton, Brymbo, Burton, Dutton Cacca, Dutton Diffeth, Dutton-y-Bran, Erlas, Erthig, Esclusham (Above), Esclusham (Below), Eyton, Gourton, Gresford, Gwersyllt, Holt, Llay, Marchweil, Minera, Pickhill, Ridley, Royton, Ruabon, Sesswick, Stansty, Sutton, Wrexham Abbot, Wrexham Regis. In CHESHIRE :—Shocklach Church, Shocklach Oviatt. In FLINT :—Abenbury Fechan, Bangor, Erbistock, Thrapwood, Worthenbury.

AGRICULTURE, 1884.

| CROPS. | | LIVE STOCK. | |
|-------------------------------|---------|---|---------|
| | Acres. | | Number. |
| Corn Crops | 56,524 | Horses for agriculture, brood, mares, and unbroken horses | 13,219 |
| Green Crops | 14,974 | Cows and heifers in milk or calf | 24,934 |
| Clover, Sainfoin, and Grasses | 37,916 | Other cattle : above two years | 8,864 |
| Permanent Pasture | 157,223 | " " under two years | 29,636 |
| Bare Fallow | 2,065 | Sheep : above one year | 163,414 |
| Orchards | 257 | " " under one year | 89,602 |
| Market Gardens | 230 | Pigs | 26,561 |
| Nursery Grounds | 30 | | |
| Woods | 16,705 | | |

Amount of Real Property assessed to the Income and Property Tax in year 1881-82 (Sched. A) £585,710, (Sched. B) £377,951, (Sched. D) £384,518.

| | |
|---|---------|
| County and Police Rates, 1881-82 | £13,316 |
| For Gross Estimated Rental, Rateable Value, and Poor Rates, see ANGLESEY. | |
| Inhabited House Duty, 1881-82 | 3,026 |



GLAMORGAN.

XI.43a.



Stanford's Geographical Estab^l

GLAMORGANSHIRE.

ELEVENTH REGISTRATION DIVISION.

THIS County has an area of 516,959 statute acres, and its population in 1881 was 511,433 persons (males 262,579, females 248,854), giving 0·99 persons to an acre, and 1·01 acres to a person. Since the first Census in 1801 the population has increased by 440,554 persons, or 622 per cent.

Prior to the Redistribution of Seats Act, 1885, the county was an undivided constituency. It comprises ten hundreds and the municipal boroughs of Aberavon, Cardiff, Neath, and Swansea.

There is one Court of Quarter Sessions for the county, and it is divided into twelve Petty Sessional Divisions; each of the boroughs has a Commission of the Peace. There are four Police Divisions, and the boroughs of Cardiff, Neath, and Swansea have their own police. For the purposes of the Highways Act eleven Districts have been formed. There are twelve Lieutenancy Subdivisions.

The total number of civil parishes in the county is 166, and there are parts of three others which extend into the adjoining county of Monmouth. The county is partly in the diocese of Llandaff, and partly in the diocese of St. Davids (see PEMBROKESHIRE). The diocese of Llandaff likewise includes the whole of the county of Monmouth, and parts of those of Brecknock and Hereford, and has a population of 603,020.

POPULATION OF COUNTY,
1801-1881.

OCCUPATIONS OF THE PEOPLE IN THE
REGISTRATION COUNTY ACCORDING
TO THE CENSUS OF 1881.

| Census Years. | Population. | Increase per Cent. | | |
|---------------|-------------|--------------------|------------------------|----------------|
| | | | Males. | Females. |
| 1801 | 70,879 | ... | Professional Class . . | 5,403 2,502 |
| 1811 | 85,067 | 20 | Domestic ,, . . | 2,021 23,999 |
| 1821 | 102,073 | 20 | Commercial ,, . . | 22,127 156 |
| 1831 | 126,612 | 24 | Agricultural ,, . . | 10,310 964 |
| 1841 | 171,188 | 35 | Industrial ,, . . | 127,627 15,924 |
| 1851 | 231,849 | 35 | Unoccupied ,, . . | 98,640 208,710 |
| 1861 | 317,752 | 37 | | |
| 1871 | 397,859 | 25 | | |
| 1881 | 511,433 | 29 | | |

PARLIAMENTARY DIVISIONS AND BOROUGHS ACCORDING TO THE
REDISTRIBUTION OF SEATS ACT, 1885.

| Divisions and Boroughs. | Population 1881. | Members Returned. | Electors 1883. |
|--|---------------------|----------------------|---------------------|
| Eastern | 45,863 ³ | 1 | |
| Merthyr Tydfil Borough | 89,061 | 2 | 14,168 |
| Rhondda | 44,046 | 1 | |
| Gower | 49,382 ³ | 1 | |
| Loughor Borough ¹ | 1,513 | | |
| Swansea „ ¹ | 73,971 | 2 | |
| Mid | 49,084 ³ | 1 | |
| Kenfig Borough ¹ | 396 | | |
| Neath „ ¹ | 11,216 | | |
| Aberavon „ ¹ | 8,635 | | |
| Southern | 47,545 ³ | 1 | |
| Cowbridge Boro' } Cardiff Dis- | 1,229 | 1 | 9,907 |
| Llantrisant „ } trict of | | | |
| Cardiff „ ² } boroughs. | | | |
| Total | 511,433 | 10 | 51,811 ⁴ |

¹ The parliamentary boroughs of Loughor, Swansea, Kenfig, Neath, and Aberavon make up the Swansea District of boroughs, which, under the Redistribution of Seats Act, 1885, returns two members to Parliament, and in 1883 had 14,514 electors. The parliamentary district is made up of two divisions, each returning one member to Parliament. One of these divisions is called Swansea Town (population 50,043), the other Swansea District (50,547).

² The parliamentary borough of Cardiff had its boundaries extended by the Redistribution of Seats Act, 1885, and the population here given is that of the extended borough.

³ Exclusive of the parliamentary borough or boroughs.

⁴ Including county electors (in 1883, 13,222) and the electors of the Swansea District of boroughs.

PARISHES, ETC., COMPOSING THE PARLIAMENTARY DIVISIONS, THE PARISHES
ARRANGED UNDER THE PETTY SESSIONAL DIVISIONS.

1. The EASTERN DIVISION.

CAERPHELLY (Higher):—Gelligaer (part of), Merthyr Tydfil.

CAERPHELLY (Lower)—including the whole of the parish of Eglwysilan:—Eglwysilan, Gelligaer (part of), Llanfabon, Llanvedw (Hamlet of), Rhydygwern (Hamlet of), Rudry, Van (Hamlet of).

MISKIN (Higher):—Aberdare, Llanwonno (part of), Rhigos.

MISKIN (Lower), or PONTYPRIDD (part of):—Llantwit Vardre, Llanwonno (part of), Pentrych.

2. RHONNDA DIVISION.

MISKIN (Lower), or PONTYPRIDD (part of):—Ystradyfodwg.

3. The WESTERN or GOWER DIVISION.

GOWER:—Bishopston, Cheriton, Ilston, Knelston, Llandewy, Llangennith, Llanmadock, †Llanrhidian (Lower), Nicholaston, Oxwich, †Penmaen, Pennard, Penrice, Porteynon, Reynoldstone, Rhoscilly.

PONTARDAWE:—Killybebill, Llanguicke, Llansamlet (Higher), Rhyndwy Clydach, Ynis-y-Mond (Hamlet).

SWANSEA:—Clase, Llanrhidian (Higher), Llansamlet (Lower), Llandilotalybont, Loughor Borough, Loughor Parish, Mawr, Oystermouth, Penderry, St. John, St. Thomas, Swansea (rural), Swansea (town and franchise of).

SWANSEA, Municipal Borough.

4. The MID DIVISION.

NEATH:—Baglan (Higher), Baglan (Lower), Blaengwrach, Blaenhonddan, Britonferry, Clyne, Coedfrank, Duffryn Clydach, Dylais (Higher), Dylais (Lower), Glyncorwg, Lantwit (Lower), Michaelstone (Lower), Michaelstone (Upper), Neath, Neath (Higher), Neath (Middle), Neath (Lower), Resolven.

NEWCASTLE AND OGMORE (part of):—Bayden, Bettws, Cwmdu, Kenfig, Laleston, Llandyfodog, Llangeinor, Llangonoyd (Higher), Llangonoyd (Middle), Margam, Newcastle (Higher), Pyle, St. Bride's (Minor), Sker, Tythegston (Higher), Ynysawdre.

ABERAVON, Municipal Borough.

5. The SOUTHERN DIVISION.

COWBRIDGE:—Athan (St.), Cowbridge, Eglwys Brewis, Flemingston, Gilestone, Hilary (St.), Llysworney, Llanblethian, Llandough, Llanharra, Llanharry, Llanilid, Llanmaes, Llanmihangel, Llansannor, Llantwit (Major), Mary Church (St.), Nash, Pendoylan, Penline, Stembridge, Welsh St. Donnatts, Ystradowen.

DINAS-POWIS:—Barry, Bonvilstone, Cadoxton-juxta-Barry, Cogan, Highlight, Lavernock, Leckwith (part of), Llancarvan, Llandough, Llantrithyd, Llanvithin. Merthyrdovan, Michaelstone-le-Pit, Michaelstone-super-Ely, Penarth, Penmark, Peterstone-super-Ely, Porthkerry, St. Andrew's, St. Bride's-super-Ely, St. George's, St. Lythan's, St. Nicholas, Sully, Wenvoe.

KIBBOR (except any part of the parish of Eglwysilan):—Caerau, Lisvane, Llan-daff (part of), Llanishen, Llanedarn, Llanillterne, Radyr, St. Fagan's, Whitchurch.

NEWCASTLE AND OGMORE (part of):—Colwinstone, Coychurch (Higher), Coychurch (Lower), Coity (Higher), Coity (Lower), Ewenny, Llandow, Llangan, Marcross, Merthyr-mawr, Monk-nash, Newcastle (Lower), Newton Nottage, Pen-coed, Peterstone, St. Andrew's (Minor), St. Bride's (Major), St. Donats, St. Mary Hill, Tythegston (Lower), Wick.

MISKIN (Lower) or PONTYPRIDD (part of):—Llantrisant.

CARDIFF, Municipal Borough.

AREA AND POPULATION (1881) OF PETTY SESSIONAL DIVISIONS
AND REGISTRATION DISTRICTS.

| PETTY SESSIONAL DIVISIONS. | | Area in Statute Acres. | Popula- tion. |
|--|---------------------------|---------------------------|------------------|
| [The place of meeting of the Justices is given in parenthesis where it is not the place from which the Division takes its name.] | | | |
| | Area in Statute Acres. | Popula- tion. | |
| Aberavon Borough | 2,598 | 4,859 | |
| Caerphilly, Higher Division (Merthyr Tydfil) | 34,172 | 57,747 | |
| Caerphilly, Lower Division | 25,997 | 10,566 | |
| Cardiff Borough | 7,374 | 82,761 | |
| Cowbridge | 34,731 | 6,411 | |
| Dinas - Powis (St. Nicholas and Pen- arth) | 35,710 | 10,860 | |
| Gower (Penmaen Union) | 33,034 | 3,961 | |
| Kibbor (Llandaff) | 17,318 | 9,590 | |
| Miskin Higher (Aberdare) | 23,545 | 44,482 | |
| Miskin, Lower (Pon- typridd, Pentre Ystrad, and Llantrisant) | 57,617 | 79,543 | |
| Neath | 62,488 | 38,479 | |
| Newcastle and Og- more (Bridgend) | 103,968 | 41,269 | |
| Pontardawe | 29,909 | 18,571 | |
| Swansea | 44,135 | 36,737 | |
| Swansea Borough | 4,363 | 65,597 | |
| REGISTRATION DISTRICTS. | | | |
| Bridgend | 107,984 w | 38,920 | |
| Cardiff | 79,662 w | 106,164 | |
| Gower | 40,739 w | 11,102 | |
| Merthyr Tydfil | 75,735 w | 101,441 | |
| Neath | 108,934 w | 52,077 | |
| Pontardawe | 56,922 w | 20,185 | |
| Pontypridd | 74,314 w | 93,493 | |
| Swansea | 32,086 w | 95,001 | |

UNIONS AND PARISHES IN UNION COUNTY OF GLAMORGAN.

BRIDGEND AND COWBRIDGE UNION:—St. Athan, Colwinstone, Cowbridge, St. Donats, Eglwys Brewis, Flemingston, Gileston, St. Hilary, Llanblethian, Llandough, Llandow, Llangan, Llanharry, Llanmaes, Llanmihangel, Llansannor, Llantwit Major, Llysworney, Marcross, St. Mary Church, St. Mary Hill, Monknash, Nash, Penline, Stembridge, Ystradowen, Bettws, St. Bride's (Minor), Coychurch (Higher), Coychurch (Lower), Cwmdu, Llandyfodog, Llangenor, Llangonoyd (Lower), Llangonoyd (Middle), Llanharran, Llanilid, Pencoed, Peterstone-super-Montem, Ynysawdre, St. Andrew's (Minor), St. Bride's (Major), Coyty (Higher), Coyty (Lower), Ewenny, Kenfig, Laleston, Merthyr Mawr, Newcastle (Higher), Newcastle (Lower), Newton Nottage, Pyle, Sker, Tythegston (Higher), Tythegston (Lower), Wick.

CARDIFF UNION:—St. John, St. Mary, Bonvilstone, Barry, Cadoxton, Caerau, Cogan, Llanedarn, Lisvane, Llanishen, Llantrithyd, Lllancarvan, Llandaff, Llanillterne, Leckwith, Llondough, Lavernock, Michaelstone-super-Ely, Michaelstone-le-Pit, Merthyrdovan, Penmark, Pendoylan, Pentyrch, Peterstone-super-Ely, Porthkerry, Penarth, Roath, Radyr, Rudry, St. Nicholas, St. Lythan's, St. Fagan's, St. George's, St. Andrew's, St. Bride's-super-Ely, Sully, Van, Wenvoe, Welsh St. Donatts, Whitchurch, Highlight, Llanvithin. In MONMOUTHSHIRE:—Runney, St. Mellons.

GOWER UNION:—Bishopston, Cheriton, Ilston, Knelston, Llandewy, Llan-gennith, Llanmadock, Llanrhidian (Higher), Llanrhidian (Lower), Nicholaston, Oxwich, Oystermouth, Penmaen, Pennard, Penrice, Porteynon, Reynoldston, Rhoscilly.

MERTHYR TYDFIL UNION:—Aberdare, Gelligaer, Merthyr Tydfil, Rhigos. In BRECKNOCKSHIRE:—Penderyn, Vainor.

NEATH UNION:—Aberavon, Baglan (Higher), Baglan (Lower), Blaengwrach, Blaenhonddan, Britonferry, Clyne, Coedfrank, Duffryn Clydach, Dylais (Higher), Dylais (Lower), Glyncoerwg, Llangonoyd (Higher), Llantwit (Lower), Margam, Michaelston (Higher), Michaelston (Lower), Neath, Neath (Higher), Neath (Middle), Neath (Lower), Resolven. In BRECKNOCKSHIRE:—Ystradfelltey.

PONTARDAWE UNION:—Killybebill, Llanguicke, Mawr, Rhyndwy Clydach, Ynis-y-Mond. In BRECKNOCKSHIRE:—Ystradgunlais (Higher), Ystradgunlais (Lower).

PONTYPRIDD UNION:—Eglwysilan, Llanfabon, Llantrisaint, Llantwit Fardre, Llanwonno, Ystradyfodwg.

SWANSEA UNION:—Clase, Llandilo Talybont, Llansamlet (Higher), Llansamlet (Lower), Penderyn, St. John, St. Thomas, Swansea (Parish), Swansea (Town).

AGRICULTURE, 1884.

| CROPS. | | LIVE STOCK. | |
|-------------------------------|---------|---|---------|
| | Acres. | | Number. |
| Corn Crops | 32,932 | Horses for agriculture, brood mares, and unbroken horses | 15,552 |
| Green Crops | 15,379 | Cows and heifers in milk or calf | 22,370 |
| Clover, Sainfoin, and Grasses | 22,871 | Other cattle: above two years | 11,081 |
| Permanent Pasture | 205,080 | " " under two years | 20,652 |
| Flax | 13 | Sheep: above one year | 179,216 |
| Bare Fallow | 2,964 | " " under one year | 87,500 |
| Orchards | 281 | Pigs | 16,217 |
| Market Gardens | 416 | | |
| Nursery Grounds | 53 | | |
| Woods | 23,687 | | |

GLAMORGANSHIRE.

313

Amount of Real Property assessed to the Income and Property Tax
 in year 1881-82 (Sched. A) £1,715,902, (Sched. B) £342,326,
 (Sched. D) £3,651,359.

For Gross Estimated Rental, Rateable Value, and Poor Rates, see
 BRECKNOCKSHIRE.

| | |
|--|---------|
| County and Police Rates, 1881-82 | £38,025 |
| Inhabited House Duty, 1881-82 | 16,305 |

MONTGOMERY & MERIONETH.

XI. 44. a & d.



MONTGOMERYSHIRE AND MERIONETHSHIRE.

MONTGOMERYSHIRE.

ELEVENTH REGISTRATION DIVISION.

THIS County has an area of 495,089 statute acres, and its population in 1881 was 65,718 persons (males 33,004, females 32,714), giving 0·13 persons to an acre, and 7·53 acres to a person. Since the first Census in 1801 the population has increased by 17,534 persons, or 36 per cent.

For parliamentary representation the county is an undivided constituency, and it contains the Montgomery District of boroughs. It comprises nine hundreds and the municipal boroughs of Llanidloes and Welshpool.

There is one Court of Quarter Sessions for the county, and it is divided into fifteen Petty Sessional Divisions; the borough of Welshpool has a Commission of the Peace. There are sixteen Lieutenancy Subdivisions, two Police Divisions, and four Highway Districts.

The total number of civil parishes in the county is 68, and there are parts of ten others which extend into adjoining counties. The county is partly in the dioceses of Bangor, Hereford, and St. Asaph. See CARNARVONSHIRE, HEREFORDSHIRE, and DENBIGHSHIRE.

POPULATION OF COUNTY, 1801-1881.

| Census Years. | Population. | Increase per Cent. |
|---------------|-------------|--------------------|
| 1801 | 48,184 | ... |
| 1811 | 52,184 | 8 |
| 1821 | 60,245 | 15 |
| 1831 | 66,844 | 11 |
| 1841 | 69,607 | 4 |
| 1851 | 67,335 | 3 dec. |
| 1861 | 66,919 | 1 dec. |
| 1871 | 67,623 | 1 |
| 1881 | 65,718 | 3 dec. |

OCCUPATIONS OF THE PEOPLE IN THE REGISTRATION COUNTY ACCORDING TO THE CENSUS OF 1881.

| | Males. | Females. |
|--------------------------|--------|----------|
| Professional Class . . . | 1,034 | 285 |
| Domestic ,, . . . | 642 | 4,950 |
| Commercial ,, . . . | 824 | 31 |
| Agricultural ,, . . . | 10,887 | 769 |
| Industrial ,, . . . | 10,398 | 2,377 |
| Unoccupied ,, . . . | 14,510 | 29,489 |

PARLIAMENTARY DIVISION AND BOROUGHS ACCORDING TO THE REDISTRIBUTION OF SEATS ACT, 1885.

| Division and Boroughs. | Population 1881. | Members Returned. | Electors 1883. |
|--------------------------------|---------------------|-------------------|----------------|
| Montgomeryshire . . . | 45,793 ¹ | 1 | 5,233 |
| { Llanfyllin . . . | 1,080 | 1 | 2,941 |
| { Llanidloes . . . | 3,421 | | |
| Montgomery District of | 2,045 | | |
| { Boroughs. } Montgomery . . . | 1,194 | | |
| { Newtown . . . | 6,974 | | |
| { Welshpool . . . | 5,211 | | |
| Total . . . | 65,718 | 2 | 8,174 |

¹ Exclusive of parliamentary boroughs.

PARISHES, ETC., COMPOSING THE COUNTY, ARRANGED UNDER THE
PETTY SESSIONAL DIVISIONS.

CAURSE :—Castle Caereinion (part of), Cruggion, Forden, Leighton, Middletown, Rhosgoch, Trelystan, Uppington.

DEYTHUR :—Bauseley, Carreghofa, Llandysilio, Llandrinio, Llansaintffraid (part of), Meifod (part of).

LLANFYLLIN :—Hirnant, Llanfihangel, Llanfyllin, Llangynog, Llanrhaiadr (part of), Llanwyddin, Meifod (part of), Pennant.

LLANIDLOES (Lower Division) :—Carno, Llandinam, Llanwnnog, Penstrowed.

LLANIDLOES (Upper Division) :—Llangwrig, Llanidloes, Trefeglwys.

MACHYNLETH :—Cemmes, Darowen, Isygarreg, Llanbrynmair, Llanwrin, Machynlleth, Penegoes, Uwchgyarreg.

MATHRAFAL :—Castle Caereinion (part of), Cyfronydd, Garthbeibio, Llanerfyl, Llanfair, Llangadfan, Llangyniew, Llanllugan.

MONTGOMERY (Lower Division) :—Aston, Castlewright, Churchstoke, Hyssington, Llandyssil, Snead.

MONTGOMERY (Upper Division) :—Kerry, Llanmerewig.

NEWTOWN (Lower Division) :—Berriew (part of), Llanwyddelan, Manafon.

NEWTOWN (Upper Division) :—Aberhafesp, Bettws, Llanllwchaearn, Moughtrey, Newtown, Tregynon.

POOL (Lower Division) :—Llanfechan, Llansaintffraid (part of), Meifod (part of).

POOL (Upper Division) :—Guilsfield (part of).

AREA AND POPULATION (1881) OF PETTY SESSIONAL DIVISIONS
AND REGISTRATION DISTRICTS.

| PETTY SESSIONAL DIVISIONS. | | Area in Statute Acres. | Popula- tion. |
|---|---------|---------------------------|------------------|
| <small>(The place of meeting of the Justices is given in parenthesis where it is not the place from which the Division takes its name.)</small> | | | |
| Caurse (Welshpool) | 11,257 | 1,763 | |
| Deythur (Llandysilio) | 9,586 | 2,962 | |
| Llanfyllin | 64,770 | 5,450 | |
| Llanfyllin Borough | 7,923 | 1,080 | |
| Llanidloes, Lower (Caersws) | 40,967 | 4,293 | |
| Llanidloes, Upper | 82,959 | 4,946 | |
| Llanidloes Borough | 611 | 3,421 | |
| Machynlleth | 73,444 | 8,073 | |
| Mathrafal (Llanfair) | 72,146 | 5,416 | |
| Montgomery | 17,791 | 2,692 | |
| Montgomery Borough | 3,323 | 1,194 | |
| Newtown, Lower (Berriew) | 22,429 | 2,734 | |
| Newtown, Upper | 51,228 | 11,624 | |
| Pool, Lower (Llan- saintffraid) | 10,527 | 1,609 | |
| Pool, Upper (Welsh- pool) | 6,579 | 1,354 | |
| Welshpool Borough | 19,549 | 7,107 | |
| REGISTRATION DISTRICTS. | | | |
| Forden | 87,884 | 18,281 | |
| Llanfyllin | 187,539 | 19,959 | |
| Newtown | 189,151 | 25,439 | |
| Machynlleth | 116,647 | 12,517 | |

UNIONS AND PARISHES IN UNION COUNTY OF MONTGOMERY.

FORDEN UNION :—Aston, Berriew, Castle Caereinion, Castlewright, Churchstoke, Cletterwood, Cyfronydd, Forden, Hope, Leighton, Llandyssil, Llanmerewig, Middletown, Montgomery, Pool (Lower), Pool (Middle), Pool (Upper), Rhosgoch, Trelystan, Trewarn, Uppington. In SHROPSHIRE :—Brompton and Rhiston, Chirbury, Worthen.

LLANFYLLIN UNION :—Garthbeibio, Guilsfield, Hirnant, Llanfyllin, Llanfair Caereinion, Llanrhaidr, Llanfihangel, Llanerfyl, Llansaintffraid Pool, Llansaintffraid Deythur, Llangadfan, Llanfechan, Llandysilio, Llandrinio, Llangyniew, Llangynog, Meifod, Pennant. In DENBIGHSHIRE :—Carreghofa, Llanarmon Mynydd Mawr, Llancadwalladr, Llangedwyn, Llanrhaidr-yn-Mochnant.

MACHYNLLETH UNION :—Cemmes, Darowen, Isygarreg, Llanbrynmair, Llanwrin, Machynlleth, Penegoes, Uwchygarreg. In CARDIGANSHIRE :—Scu-borycoed. In MERIONETHSHIRE :—Pennal, Towyn.

NEWTOWN and LLANIDLOES UNION :—Aberhafesp, Bettws, Carno, Kerry, Llanllwchaiarn, Llanidloes, Llangwrig, Llandinam, Llanwnnog, Llanwyddelan, Llanllugan, Manafon, Moughtrey, Newtown, Penstrowed, Trefglwys, Tregynon.

AGRICULTURE, 1884.

| CROPS. | | LIVE STOCK. | |
|-------------------------------|---------|--|---------|
| | Acres. | | Number. |
| Corn Crops | 51,103 | Horses for agriculture, brood mares, and unbroken horses | 14,659 |
| Green Crops | 11,212 | Cows and heifers in milk or calf | 22,948 |
| Clover, Sainfoin, and Grasses | 23,075 | Other cattle : above two years | 12,579 |
| Permanent Pasture | 167,672 | " " under two years | 30,817 |
| Bare Fallow | 3,366 | Sheep : above one year | 217,835 |
| Orchards | 507 | " " under one year | 103,844 |
| Market Gardens | ... | Pigs | 22,495 |
| Nursery Grounds | 17 | | |
| Woods | 22,744 | | |

Amount of Real Property assessed to the Income and Property Tax in year 1881-82 (Sched. A) £425,743, (Sched. B) £349,497, (Sched. C) £148,570.

| | |
|--|--------|
| County and Police Rates, 1881-82 | £7,626 |
| Inhabited House Duty, 1881-82 | 1,106 |

MERIONETHSHIRE.

ELEVENTH REGISTRATION DIVISION.

THIS County has an area of 384,717 statute acres, and its population in 1881 was 52,038 persons (males 26,269, females 25,769), giving 0·14 persons to an acre, and 7·39 acres to a person. Since the first Census in 1801 the population has increased by 22,532 persons, or 76 per cent.

For parliamentary representation the county is an undivided constituency ; it comprises five hundreds, but contains no municipal or parliamentary borough.

There is one Court of Quarter Sessions for the county, and it is divided into six Petty Sessional Divisions. It is not divided for police purposes. There is one Highway District. There are five Lieutenancy Subdivisions.

The total number of civil parishes in the county is 33, and there are parts of four others which extend into adjoining counties. The county is partly in the diocese of Bangor (see CARNARVONSHIRE), and partly in the diocese of St. Asaph. See DENBIGHSHIRE.

POPULATION OF COUNTY, 1801-1881.

OCCUPATIONS OF THE PEOPLE IN THE REGISTRATION COUNTY ACCORDING TO THE CENSUS OF 1881.

| Census Years. | Population. | Increase per Cent. | | |
|---------------|-------------|--------------------|--------------------------|---------------|
| | | | Males. | Females. |
| 1801 | 29,506 | ... | Professional Class . . . | 824 212 |
| 1811 | 30,854 | 5 | Domestic ,, . . . | 442 4,314 |
| 1821 | 34,382 | 11 | Commercial ,, . . . | 1,189 21 |
| 1831 | 35,315 | 3 | Agricultural ,, . . . | 6,897 632 |
| 1841 | 39,332 | 11 | Industrial ,, . . . | 12,360 1,569 |
| 1851 | 38,843 | 1 dec. | Unoccupied ,, . . . | 12,638 27,180 |
| 1861 | 38,963 | 0·3 | | |
| 1871 | 46,598 | 20 | | |
| 1881 | 52,038 | 12 | | |

PARLIAMENTARY DIVISION ACCORDING TO THE REDISTRIBUTION OF SEATS ACT, 1885.

| Division. | Population 1881. | Members Returned. | Electors 1883. |
|----------------------|------------------|-------------------|----------------|
| Merionethshire . . . | 52,038 | 1 | 3,894 |

PARISHES, ETC., COMPOSING THE COUNTY, THE PARISHES ARRANGED UNDER THE PETTY SESSIONAL DIVISIONS.

ARDUDWY-IS-ARTRO :—Llanaber, Llanddwywe Isgrraig, Llanddwywe Uwch graig, Llanelltyd, Llanenddwyn.

ARDUDWY-UWCHAR-TRO :—Beddgelert (part), Festiniog, Llanbedr, Llandanwg, Llandecwyn, Llanfair, Llanfihangel-y-Traethau, Llanfrothen, Maentwrog, Trawsfynydd.

EDEIRNION :—Bettws-Gwerfil-Goch (part), Corwen, Gwyddelwern, Llangar, Llandrillo, Llansaintffraid-Glyn-Dyfrdwy, Llanfihangel-Glyn-Myfyr (part).

ESTIMANER :—Llanegryn, Llanfihangel-y-Pennant, Pennal, Tallyllyn, Towyn.

PENLLYN :—Llandderfel, Llanfor, Llangower, Llanuwchllyn, Llanycil.

TALYBONT :—Dolgelly, Llanfachreth, Llangelynin, Llanyowddwy, Mallwyd (part).

AREA AND POPULATION (1881) OF PETTY SESSIONAL DIVISIONS AND REGISTRATION DISTRICTS.

| PETTY SESSIONAL DIVISIONS. | | | REGISTRATION DISTRICTS. | |
|---|------------------------|-------------|-------------------------------|------------------|
| [The place of meeting of the Justices is given in parenthesis.] | | | Area in Statute Acres. | Population. |
| | Area in Statute Acres. | Population. | | |
| Ardudwy - is - Artro (Barmouth) | 29,804 | 3,866 | Penllyn (Bala) | 58,292 6,740 |
| Ardudwy-Uwchartro (Penrhyn) | 89,415 | 20,572 | Talybont (Dolgelly) | 72,189 7,022 |
| Edeirnion (Corwen) | 59,858 | 5,623 | Bala | 58,292 6,740 |
| Estimaner (Aberdovey and Towyn) | 75,159 | 8,215 | Corwen | 138,862 16,833 |
| | | | Dolgelly | 145,213 w 15,180 |
| | | | Festiniog | 138,714 29,525 |

UNIONS AND PARISHES IN UNION COUNTY OF MERIONETH.

BALA UNION :—Llanycil, Llanfor, Llandderfel, Llangower, Llanuwchllyn.

CORWEN UNION :—Betws-Gwerfil-Goch, Corwen, Gwyddelwern, Llangar, Llandrillo, Llansaintffraid-Glyn-Dyfrdwy. In DENBIGHSHIRE :—Bryn Eglwys, Cerrig-y-Druidion, Glyn Traian, Llanarmon-Dyffryn-Ceiriog, Llangollen, Llangwm, Llansaintffraid-Glyn-Ceiriog, Llantysilio. In DENBIGHSHIRE and MERIONETHSHIRE :—Llanfihangel-Glyn-Myfyr.

DOLGELLY UNION :—Dolgelly, Llanaber, Llanddwywe Isgraig, Llanddwywe Uwchgraig, Llanegryn, Llanelltyd, Llanenddyn, Llanfachreth, Llanfihangel-y-Pennant, Llangelynin, Llanyowddwy, Talyllyn. In MERIONETHSHIRE and MONTGOMERYSHIRE :—Mallwyd.

FESTINIOG UNION :—Festiniog, Trawsfynydd, Maentwrog, Llanfrothen, Llanfihangel-y-Traethau, Llanfair, Llanbedr, Llandanwg, Llandecwyn. In CARNARVONSHIRE :—Beddgelert, Dolbenmaen, Llanfihangel-y-Pennant, Penmorfa, Treflys, Nyneynhaiarn.


AGRICULTURE, 1884.

| CROPS. | | LIVE STOCK. | |
|-------------------------------|---------|--|---------|
| | Acres. | | Number. |
| Corn Crops | 17,139 | Horses for agriculture, brood mares, and unbroken horses | 5,675 |
| Green Crops | 4,054 | Cows and heifers in milk or calf | 14,360 |
| Clover, Sainfoin, and Grasses | 11,327 | Other cattle : above two years | 6,185 |
| Permanent Pasture | 123,576 | „ „ under two years | 17,329 |
| Bare Fallow | 55 | Sheep : above one year | 286,652 |
| Orchards | 23 | „ under one year | 106,883 |
| Market Gardens | 8 | Pigs | 9,046 |
| Nursery Grounds | 17 | | |
| Woods | 15,049 | | |

Amount of Real Property assessed to the Income and Property Tax in year 1881-82 (Sched. A) £218,722, (Sched. B) £146,266, (Sched. D) £149,015.

For Gross estimated Rental, Rateable Value, and Poor Rates, see ANGLESEY.

| | |
|--|--------|
| County and Police Rates, 1881-82 | £5,989 |
| Inhabited House Duty, 1881-82 | 945 |



PEMBROKE.

XI. 43. c.



Stanford's Geographical Estab.

PEMBROKESHIRE.

ELEVENTH REGISTRATION DIVISION.

THIS County has an area of 391,181 statute acres, and its population in 1881 was 91,824 persons (males 43,449, females 48,375), giving 0·23 persons to an acre, and 4·26 acres to a person. Since the first Census in 1801 the population has increased by 35,544 persons, or 63 per cent.

For parliamentary representation the county is an undivided constituency. It comprises seven hundreds and the municipal boroughs of Haverfordwest, Pembroke, and Tenby, and part of the borough of Cardigan.

There is one Court of Quarter Sessions for the county, and it is divided into seven Petty Sessional Divisions; the borough of Haverfordwest (a county of itself) has a Commission of the Peace and a separate Court of Quarter Sessions; and Pembroke and Tenby have Commissions of the Peace. For police purposes there are three Divisions, and the boroughs of Haverfordwest and Tenby have their own police. There are eight Lieutenancy Subdivisions and eleven Highway Districts.

The total number of civil parishes in the county is 155, and parts of five parishes extend into Carmarthenshire. The county is in the diocese of St. David's, which likewise comprises the entire counties of Brecon, Cardigan, Carmarthen, and Radnor, with part of that of Glamorgan, and has a population of 482,245.

POPULATION OF COUNTY,
1801-1881.

| Census Years. | Popula- tion. | Increase per Cent. |
|---------------|---------------|--------------------|
| 1801 | 56,280 | ... |
| 1811 | 60,615 | 8 |
| 1821 | 73,788 | 22 |
| 1831 | 81,425 | 10 |
| 1841 | 88,044 | 8 |
| 1851 | 94,140 | 7 |
| 1861 | 96,278 | 2 |
| 1871 | 91,998 | 4 dec. |
| 1881 | 91,824 | 0·2 dec. |

OCCUPATIONS OF THE PEOPLE IN THE
REGISTRATION COUNTY ACCORDING
TO THE CENSUS OF 1881.

| | Males. | Females. |
|--------------------------|--------|----------|
| Professional Class . . . | 2,294 | 347 |
| Domestic „ . . . | 583 | 5,882 |
| Commercial „ . . . | 2,258 | 30 |
| Agricultural „ . . . | 7,866 | 1,256 |
| Industrial „ . . . | 11,127 | 2,737 |
| Unoccupied „ . . . | 15,957 | 33,342 |

PARLIAMENTARY DIVISION AND BOROUGHS ACCORDING TO THE
REDISTRIBUTION OF SEATS ACT, 1885.

| Division and Boroughs. | Population 1881. | Members Returned. | Electors 1883. |
|------------------------|---------------------|-------------------|----------------|
| Pembrokeshire. | 57,029 ¹ | 1 | 5,192 |
| { Milford Borough | 3,812 | | |
| { Pembroke „ | 16,339 | | |
| { Tenby „ | 4,750 | 1 | 5,333 |
| { Wiston „ | 717 | | |
| { Haverfordwest | | | |
| { Borough . | 6,398 | | |
| { Fishguard Boro' | 1,595 | | |
| { Narberth „ . | 1,184 | | |
| Total . | 91,824 | 2 | 10,525 |

¹ Exclusive of parliamentary boroughs.

² The Haverfordwest District of boroughs (Fishguard, Haverfordwest, and Narberth) was added to the Pembroke District by the Redistribution of Seats Act, 1885.

PARISHES COMPOSING THE COUNTY, ARRANGED UNDER THE
PETTY SESSIONAL DIVISIONS.

CASTLEMARTIN :—Angle, Bosheston, Carew, Castlemartin, Cosheston, Hodgeston, Lamphey, Manorbier, Monkton, Nash, Penally, Pwllerochan, Rhoscrowther, St. Florence, St. Mary Pembroke, St. Michael Pembroke, St. Petrox, St. Twynnels, Stackpole Elidor, Upton, Warren.

DEWSLAND :—Brawdy, Granston, Hayscastle, Jordanston, Letterston, Llandelog, Llanfair-Nant-y-Gof, Llanhowell, Llanryan, Llanrythan, Llanstinan, Llanwnda, Manorowen, Mathry, St. David's, St. Dogwells, St. Edrins, St. Elvis, St. Lawrence, St. Nicholas, Whitchurch.

DUNGLEDDEY :—Ambleston, Bletherston, Boulston, Castlebythe, Clarbeston, Grondre (Hamlet), Henry's Moat, Llandissilio, Llanvalteg, Llanycefn, Llysyfrane, Maenclochog, New Moat, Prendergast (part), Rubdaxton, Slebech, Spittal, Uzmaston (part), Vorlan (Hamlet), Walton (East), Wiston.

KEMES :—Bayvil, Dinas, Eglwysrwr, Fishguard, Little Newcastle, Llandilo, Llanfair-Nant-Gwyn, Llanfyrnach, Llangolman, Llanllawer, Llanychare, Llanychllwydog, Meline, Moelgrove, Monachlogddu, Monington, Morvil, Nevern, Newport, Pontfaen, Punctheston, St. Dogmells, Whitchurch.

KILGERAN :—Bridell, Capel Colman, Castellan, Clydey, Kilgeran, Kilrhedyn, Llanfihangel, Llantood, Manordivy, Penrith.

NARBERTH :—Amroth, Begelly, Coedcanlas, Crinow, Crunwear, Gumfreston, Jeffreyston, Lampeter Velfrey, Lawrenny, Llandewy Velfrey, Llangan, Llawhaden, Loveston, Ludchurch, Martletwy, Minwere, Mounton, Narberth (North), Narberth (South), Newton, Redberth (Hamlet), Reynoldston, Robeston Wathan, St. Issell's, St. Mary-in-Tenby, Tenby (Out-Liberties), Williamston (Hamlet), Yerboston.

ROOSE :—Burton, Camrose, Dale, Freystrop, Harroldston (West), Hasguard, Herbrandston, Hubberston, Johnston, Lambston, Langwm, Llanstadwell, Marloes, Nolton, Robeston (West), Roch, Rosemarket, St. Bride's, St. Ishmael's, St. Issell's (Harroldston), St. Martin (Hamlet—part), St. Thomas (Hamlet—part), Steynton, Talbenny, Treffgarne (West), Walton (West), Walwyns Castle.

AREA AND POPULATION (1881) OF PETTY SESSIONAL DIVISIONS
AND REGISTRATION DISTRICTS.

| PETTY SESSIONAL DIVISIONS. | | | | | |
|---|------------------------|---------------|--------------------------------------|---------------|--------|
| (The place of meeting of the Justices is given in parenthesis.) | Area in Statute Acres. | Popula- tion. | Area in Statute Acres. | Popula- tion. | |
| Cardigan Borough (part of) | 2,722 | 942 | Narberth (Narberth and Saundersfoot) | 55,111 | 11,176 |
| Castlemartin (Pembroke) | 42,555 | 6,368 | Pembroke Boro' | 5,626 | 14,156 |
| Dewslan (Mathry) | 65,244 | 8,926 | Roose | 61,113 | 16,402 |
| Dungleddey (Clarbeston Road) | 53,754 | 6,086 | Tenby Borough | 640 | 4,750 |
| Haverfordwest Boro' | 1,430 | 6,398 | | | |
| Kemes (Newport and Eglwysrwr) | 76,273 | 12,092 | | | |
| Kilgeran (Pontselly and Newchapel) | 26,713 | 4,528 | | | |
| | | | REGISTRATION DISTRICTS. | | |
| | | | Haverfordwest | 167,247 w | 33,791 |
| | | | Narberth | 124,418 w | 19,541 |
| | | | Pembroke | 63,865 w | 30,347 |

UNIONS AND PARISHES IN UNION COUNTY OF PEMBROKE.

Haverfordwest Union :—Ambleston, Brawdy, Boulston, Camrose, Castlebythe, Cathedral Close, Dale, Fishguard, Freystrop, Furzy Park and Portfield, Granston, Harroldston (St. Issell's), Harroldston (West), Hasguard, Hayscastle, Henry's Moat, Herbrandston, Hubberston, Johnston, Jordanston, Lambston, Langwm, Letterston, Llandeloy, Llanhowell, Llanllawer, Llanryan, Llanrythan, Llanstinan, Llanwnda, Llanfair Nant-y-Gof, Llanyaer, Manorowen, Marloes, Mathry, Morvil, Newcastle (Little), Nolton, Pontfaen, Prendergast, Puncheston, Roch, Robeston (West), Rudbaxton, St. Bride's, St. David's, St. Dogwell's, St. Edrin's, St. Elvis, St. Ishmael's, St. Lawrence, St. Martin, St. Mary, St. Nicholas, St. Thomas, Spittal, Steynton, Talbenny, Treffgarne, Uzmaston, Walton (East), Walton (West), Walwyns Castle, Whitechurch, Wiston.

Narberth Union :—Amroth, Begelly, Bletherston, Clarbeston, Coedcanlas, Crunwear, Crinow, East Williamston, Grondre, Jeffreyston, Llandissilio, Llanvalteg, Llawhaden, Ludchurch, Llandilo, Llangolman, Llanycefn, Llandewy Velfrey, Lampeter Velfrey, Llysyfrane, Loveston, Llangan (Hamlet), Mounton, Minwere, Martletwy, Maenclochog, Monachlogddu, Narberth (North), Narberth (South), New Moat, Newton, Reynoldston, Robeston Wathan, Slebech, St. Issell's, Vorlan, Yerboston. In **Carmarthenshire** :—Castledyran, Cyffic, Cilymaenllwyd, Eglwysfair-a-cherig, Egremont, Eglwys Cymmin, Henllan Amgoed, Llanvallteg, Llandissilio, Llanglidwen, Llanboidy, Llangan, Marros, Pendine.

Pembroke Union :—Angle, Bosheston, Burton, Carew, Castlemartin, Cosheston, Gumfreston, Hodgeston, Lamphey, Llanstadwell, Lawrenny, Manorbier, Monkton, Nash, Penally, Pwllcrochan, Redberth, Rhoscrowther, Rosemarket, St. Florence, St. Mary Pembroke, St. Mary-in-Liberty (Tenby), St. Mary-out-Liberty (Tenby), St. Michael, St. Petrox, St. Twynnel, Stackpole Elidor, Upton, Warren.

AGRICULTURE, 1884.

| CROPS. | | LIVE STOCK. | |
|-------------------------------|---------|--|---------|
| | Acres. | | Number. |
| Corn Crops | 53,400 | Horses for agriculture, brood mares, and unbroken horses | 14,621 |
| Green Crops | 13,907 | Cows and heifers in milk or calf | 32,236 |
| Clover, Sainfoin, and Grasses | 29,096 | Other cattle : above two years | 13,726 |
| Permanent Pasture | 206,821 | " " under two years | 40,908 |
| Bare Fallow | 2,833 | Sheep : above one year | 50,089 |
| Orchards | 57 | " " under one year | 48,007 |
| Market Gardens | 16 | Pigs | 24,376 |
| Nursery Grounds | 9 | | |
| Woods | 10,064 | | |

Amount of Real Property assessed to the Income and Property Tax in year 1881-82 (Sched. A) £486,023, (Sched. B) £363,569, (Sched. D) £116,843.

For Gross Estimated Rental, Rateable Value, and Poor Rates, see BRECKNOCKSHIRE.

| | |
|--|--------|
| County and Police Rates, 1881-82 | £6,407 |
| Inhabited House Duty, 1881-82 | 1,515 |

ISLE OF MAN.



Stanford's Geographical Bsm⁵

ISLE OF MAN.

THE Isle of Man has an area of 145,325 statute acres, and its population in 1881 was 53,558 (males 25,760, females 27,798), giving 0·36 persons to an acre, and 2·71 acres to a person. Since the Census of 1821 the population has increased by 13,477, or 33·6 per cent.

The island is divided into a Northern and Southern Division, each of which comprises three Sheadings.

The islands of Kitterland and the Calf of Man, situate at the southern extremity of the mainland, belong to the parish of Rushen.

Although Castletown is the capital of the island, Douglas is the more populous town, having recently become a favourite watering-place. The other towns are Peel and Ramsey.

The civil government is vested in the Sovereign, a Lieutenant-Governor and Council, and the House of Keys. The Council consists of the Lord Bishop of the Diocese, the Attorney-General, the Clerk of the Rolls, the two Deemsters, the Receiver-General, the Water-Bailiff or Admiralty Judge, the Archdeacon, and the Vicar-General, who are *ex officio* members of that body. The House of Keys consists of twenty-four representatives of the people. The Lieutenant-Governor and Council, and the House of Keys, constitute the Court of Tynwald, by which all the public laws are enacted and promulgated. The principal Courts in the island, viz. those of Chancery, Exchequer, and Common-Law Procedure, sit at Castletown. The general gaol delivery takes place twice a year at Castletown. The Deemsters are the chief justices of the island: one, presiding over the Northern Division, holds his court weekly at Ramsey, Peel, or Michael; and the other, presiding over the Southern Division, holds his court at Douglas or Castletown. A Court of Admiralty, and Seneschals', Ecclesiastical, and Coroners' Courts are held as required. A High Bailiff is appointed for each of the towns of Castletown, Douglas, Peel, and Ramsey by commission from the Lieutenant-Governor, and is the conservator of the peace. A Coroner is also appointed by the Lieutenant-Governor for each of the six Sheadings or great Divisions of the island.

The island constitutes the diocese of Sodor and Man, in the Province of York. The inhabited houses and population of the several parishes in the island in 1881 are given below:—

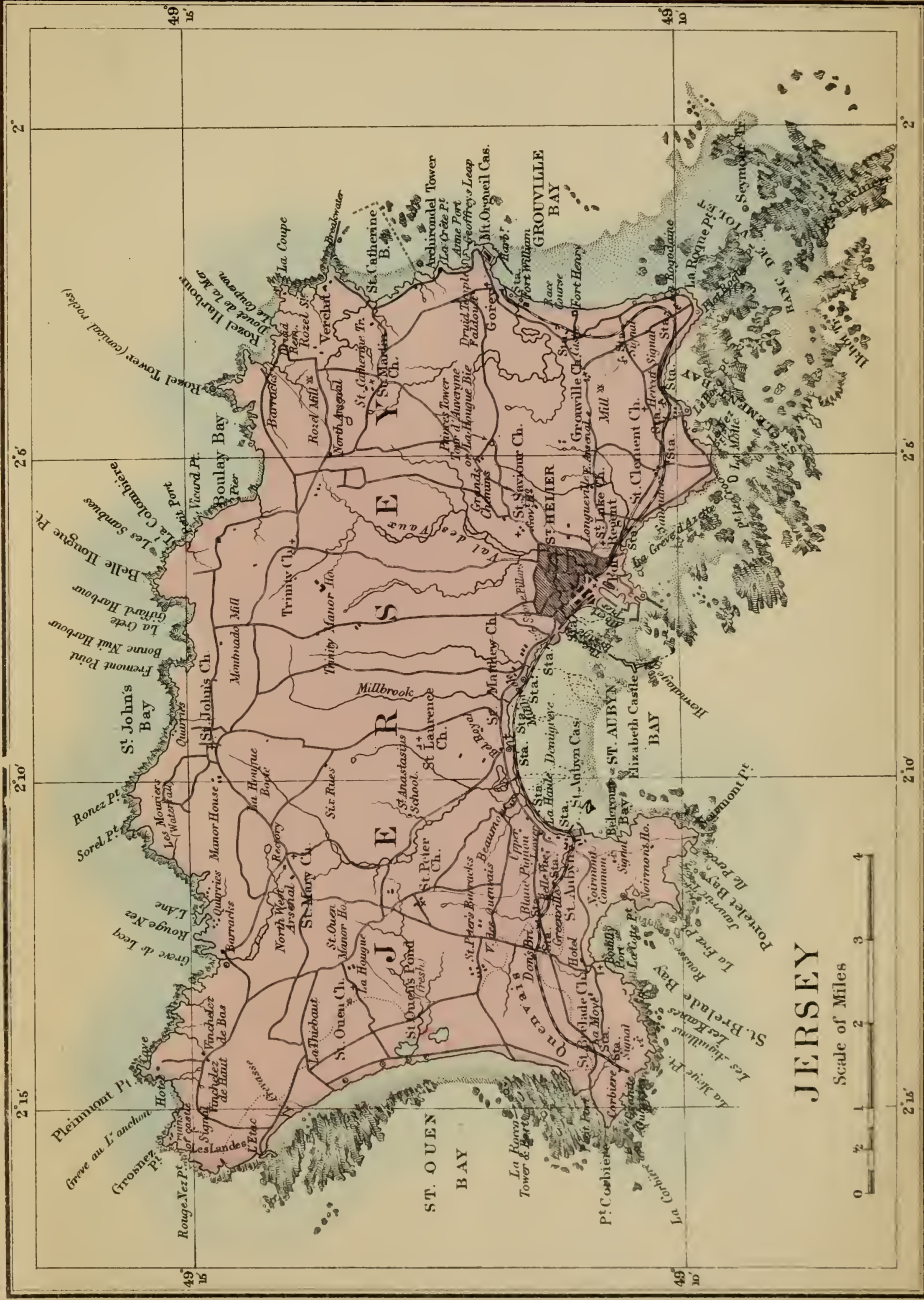
| Parish, Town, or Place. | 1881. | |
|-------------------------------|-------------------|-------------|
| | Inhabited Houses. | Population. |
| Patrick Par. | 470 | 2,626 |
| German Parish— | | |
| German Landward-pt. | 316 | 1,691 |
| Peel Tn. | 565 | 4,360 |
| Marown Par. | 192 | 990 |
| Michael Par. | 231 | 1,101 |
| Ballaugh Par. | 225 | 970 |
| Jurby Par. | 127 | 661 |

Inhabited Houses and Population—*Continued.*

| Parish, Town, or Place. | 1881. | |
|-------------------------------------|-------------------|-------------|
| | Inhabited Houses. | Population. |
| Andreas Par. | 324 | 1,482 |
| Bride Par. | 142 | 741 |
| Lezayre Parish— | | |
| Lezayre | 304 | 1,486 |
| Ramsey (Town—part of) | 174 | 883 |
| Maughold Parish— | | |
| Maughold Landward-pt. | 238 | 1,147 |
| Ramsey (Town—part of) Tn. | 551 | 3,142 |
| Lonan Par. | 613 | 3,277 |
| Conchan Parish— | | |
| Conchan Landward-pt. | 286 | 1,508 |
| Douglas (part of) Tn. | 2,266 | 14,977 |
| Braddan Parish— | | |
| Douglas (part of) Tn. | 106 | 742 |
| Braddan Landward-pt. | 349 | 2,071 |
| St. Anne Par. | 109 | 593 |
| Malew Parish— | | |
| Malew Landward-pt. | 467 | 2,597 |
| Castletown Tn. | 429 | 2,243 |
| Arbory Par. | 251 | 1,274 |
| Rushen Par. | 690 | 3,527 |


AGRICULTURE, 1884.

| CROPS. | | LIVE STOCK. | |
|-------------------------------|--------|--|---------|
| | Acres. | | Number. |
| Corn Crops | 24,401 | Horses for agriculture, brood mares, and unbroken horses | 5,409 |
| Green Crops | 12,182 | Cows and heifers in milk or calf | 7,772 |
| Clover, Sainfoin, and Grasses | 41,863 | Other cattle : above two years | 3,200 |
| Permanent Pasture | 21,350 | " " under two years | 11,310 |
| Bare Fallow | 234 | Sheep : above one year | 35,508 |
| Orchards | 84 | " under one year | 28,256 |
| Market Gardens | 148 | Pigs | 5,087 |
| Nursery Grounds | 3 | | |



JERSEY

Scale of Miles



JERSEY.

JERSEY, the largest of the Channel Islands, has an area of 28,717 statute acres, and its population in 1881 was 52,445 (males 23,485, females 28,960), giving 1·83 persons to an acre, and 0·53 acres to a person. Since the Census of 1821 the population has increased by 23,845, or 83·4 per cent. Jersey is divided into twelve parishes, and contains the three towns of St. Helier, St. Aubin, and Gorey.

The "States" of Jersey consist of the Bailiff of the Royal Court (appointed by the Crown), who is President; the twelve Jurats of the Royal Court, elected for life by the ratepayers; the Rectors of the twelve parishes; the twelve Constables, elected every three years by the ratepayers; and fourteen Deputies, also elected every three years, of whom three represent the parish of St. Helier,—each of the eleven other parishes being represented by one Deputy. The Attorney-General, the Solicitor-General, and the High Sheriff (vicompte) have seats in the "States," but do not vote; and the Clerk (greffier) of the Royal Court is, by virtue of his office, Clerk of the "Assembly of the States." The Lieutenant-Governor has a deliberative voice, but does not vote; he has, however, the power of veto. The Royal Court, composed of the Bailiff and the twelve Jurats, is the only tribunal in the island; and as a great variety of causes requiring different kinds of process are brought before this Court, it necessarily assumes four distinct characters, and, according to the functions which it has to discharge, is termed "La Cour d'Heritage," "La Cour de Catel," "La Cour du Billet," and "La Cour Extraordinaire," or "La Cour de Samedi." The constables are the principal magistrates in each parish, their office being similar to that of mayors of corporate towns in England. The Lieutenant-Governor grants commissions to the officers of the Militia, which is under his superintendence and control. The Militia consists of five regiments, one of which has two battalions. Each regiment is composed of a certain number of men furnished, in proportion to its extent, by a district comprising a certain number of parishes; all males between the ages of 17 and 65, who are medically fit, being bound to render personal service.

Jersey constitutes a deanery in the diocese of Winchester. The inhabited houses and population of the several parishes in the island in 1881 are given below:—

| Parish, Town, or Place. | 1881. | |
|-----------------------------------|-------------------|-------------|
| | Inhabited Houses. | Population. |
| St. Helier Tn. and Par. | 4,649 | 28,020 |
| St. Saviour Par. | 677 | 3,890 |
| St. Clement Par. | 255 | 1,313 |
| Grouville Par. | 412 | 2,385 |
| St. Martin Par. | 528 | 2,913 |
| Trinity Par. | 353 | 2,002 |
| St. John Par. | 303 | 1,643 |
| St. Mary Par. | 196 | 989 |
| St. Ouen Par. | 345 | 2,267 |
| St. Peter Par. | 401 | 2,488 |
| St. Brelade Par. | 443 | 2,192 |
| St. Laurence Par. | 407 | 2,343 |

AGRICULTURE, 1884.

| CROPS. | | LIVE STOCK. | |
|-------------------------------|--------|---|---------|
| | Acres. | | Number. |
| Corn Crops | 2,830 | Horses for agriculture, brood mares, and unbroken horses | 2,403 |
| Green Crops | 9,525 | Cows and heifers in milk or calf | 6,506 |
| Clover, Sainfoin, and Grasses | 5,336 | Other cattle: above two years | 730 |
| Permanent Pasture | 3,641 | " " under two years | 4,576 |
| Bare Fallow | 46 | Sheep: above one year | 222 |
| Orchards | 1,359 | " " under one year | 111 |
| Market Gardens | 209 | Pigs | 6,322 |
| Nursery Grounds | 43 | | |

GUERNSEY AND ADJACENT ISLANDS.

THE total area of these islands is 19,605 statute acres, and their population at the Census of 1881 was 35,257 (males 16,836, females 18,421), giving 1·79 persons to an acre, and 0·55 acres to a person. Since the Census of 1821 the population has increased by 14,430 or 69·3 per cent.

The Island of Guernsey is divided into ten parishes, and it contains one town, viz. St. Peter Port. The legislative body, called the "States of Deliberation," is composed of the Bailiff, the twelve Jurats or Judges, and the Procureur or Attorney-General of the island, the beneficed Clergy, and the Delegates (constables and douzainiers) of the parishes, one representing each of the country parishes and six representing the town parish. The constables and officers of each parish have collectively only one vote. The Governor or Lieutenant-Governor has the right of addressing the "States," but does not vote. The Royal Court consists of a Bailiff appointed by the Crown, and twelve Jurats chosen by the members of the "States": the officers of the Court are the Queen's Procureur or Attorney-General, the Comptroller, whose office is similar to that of a solicitor-general, the Provost or Queen's Sheriff, the Greffier or Registrar, and the Queen's Serjeant. The Militia service, of which there are five regiments, is compulsory, every male inhabitant between the ages of 16 and 60 being obliged to serve. Clothing and accoutrements for the men, as well as the pay of the Adjutant-General, the adjutants of regiments, and the Staff, are provided by the Imperial Government.

The Island of Alderney forms part of the Bailiwick of Guernsey. The Judge and six Jurats, together with the Douzainiers, who are twelve men chosen by the commonalty as their representatives, compose the "Assembly of the States of the Island" wherein all ordinances for its government are proposed. But the Douzainiers have only a deliberative voice and do not vote, the Judge and Jurats alone deciding upon the expediency of any proposed measure. The Governor or Lieutenant-Governor has a seat in the Assembly, but does not vote. The civil jurisdiction is exercised by a Judge and six Jurats, the former being nominated by the Governor, subject to the approval of the Crown, and the latter by the commonalty; these, with the Queen's officer, viz. the Procureur or Attorney-General, and the Greffier or Registrar, compose the Court, the decisions of which are subject to an appeal to the Royal Court at Guernsey, and from that to the Queen in Council. The Court of Alderney has no criminal jurisdiction.

Sark and the adjacent isles are dependent upon and within the jurisdiction of the "States" of Guernsey. These islands are governed by the Seigneur, under whom a Seneschal carries out the laws and local regulations. A Court is held three times in the year for the purpose of enacting bye-laws for regulating the affairs of the islands, which are in force when carried by a majority of the tenants and confirmed by the consent of the Seigneur.

The Island of Herm is also within the jurisdiction of the Island of Guernsey. Guernsey and the adjacent islands constitute a deanery in the Diocese of

Winchester and Province of Canterbury. The inhabited houses and population of the several parishes in these islands are given below:—

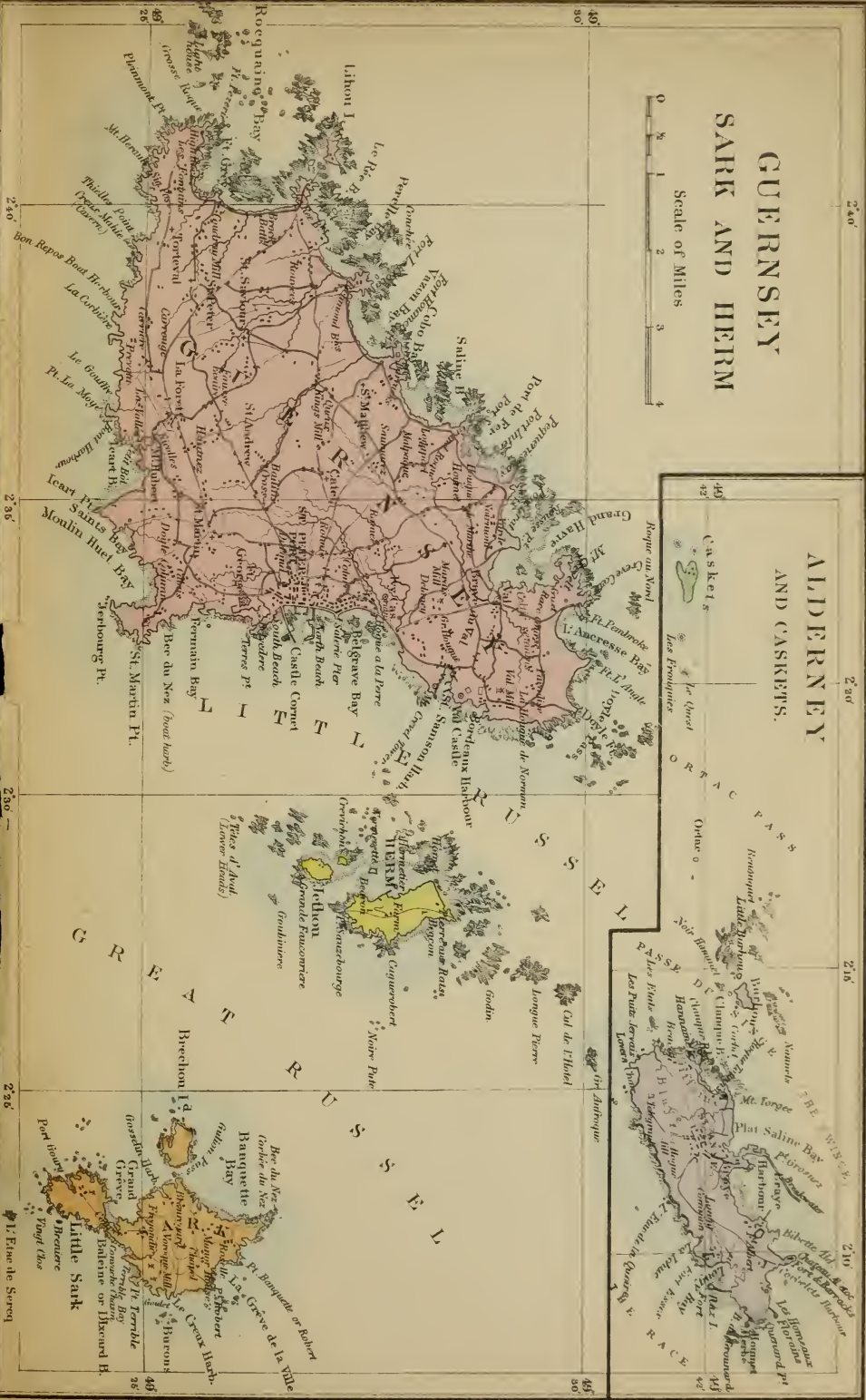
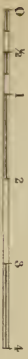
| Parish, Town, or Place. | 1881. | |
|---|-------------------|-------------|
| | Inhabited Houses. | Population. |
| GUERNSEY. | | |
| St. Peter Port Tn. and Par. | 2,530 | 16,658 |
| St. Sampson Par. | 571 | 3,780 |
| Vale Par. | 550 | 3,477 |
| St. Andrew Par. | 224 | 1,141 |
| St. Martin Par. | 436 | 2,311 |
| St. Mary de Castro, or Catel Par. | 400 | 2,207 |
| St. Saviour Par. | 188 | 884 |
| St. Peter du Bois Par. | 229 | 1,171 |
| Forest Par. | 131 | 599 |
| Torteval Par. | 84 | 379 |
| ADJACENT ISLANDS. | | |
| Alderney Island | 353 | 2,048 |
| Herm Island | 4 | 20 |
| Jethou Island | 2 | 4 |
| Le Marchant Island | ... | ... |
| Great Sark } Island | { 91 | 526 |
| Little Sark } | { 9 | 45 |
| Brechou Island | 1 | 7 |

AGRICULTURE, 1884.

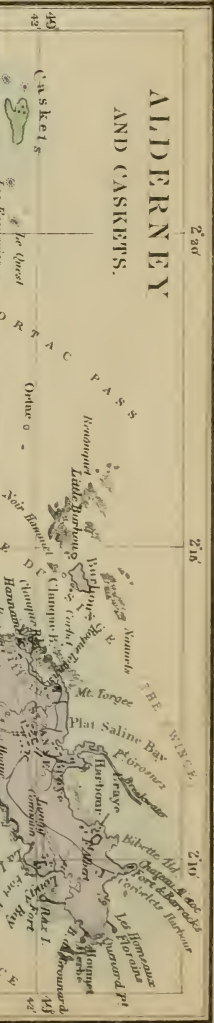
| CROPS. | | LIVE STOCK. | |
|-------------------------------|--------|--|---------|
| | Acres. | | Number. |
| Corn Crops | 1,674 | Horses for agriculture, brood mares, and unbroken horses | 1,480 |
| Green Crops | 3,037 | Cows and heifers in milk or calf | 3,307 |
| Clover, Sainfoin, and Grasses | 1,069 | Other cattle: above two years | 844 |
| Permanent Pasture | 5,087 | " " under two years | 3,109 |
| Bare Fallow | 3 | Sheep: above one year | 521 |
| Orchards | 534 | " " under one year | 243 |
| Market Gardens | 119 | Pigs | 4,210 |
| Nursery Grounds | 24 | | |

GUERNSEY SARK AND JERM

Scale of Miles



ALDERNEY AND CASSETS.



Copyrighted copy, Francis & Taylor, London

